



ROAD BOND & PASS THROUGH FINANCING

Construction Summary Report

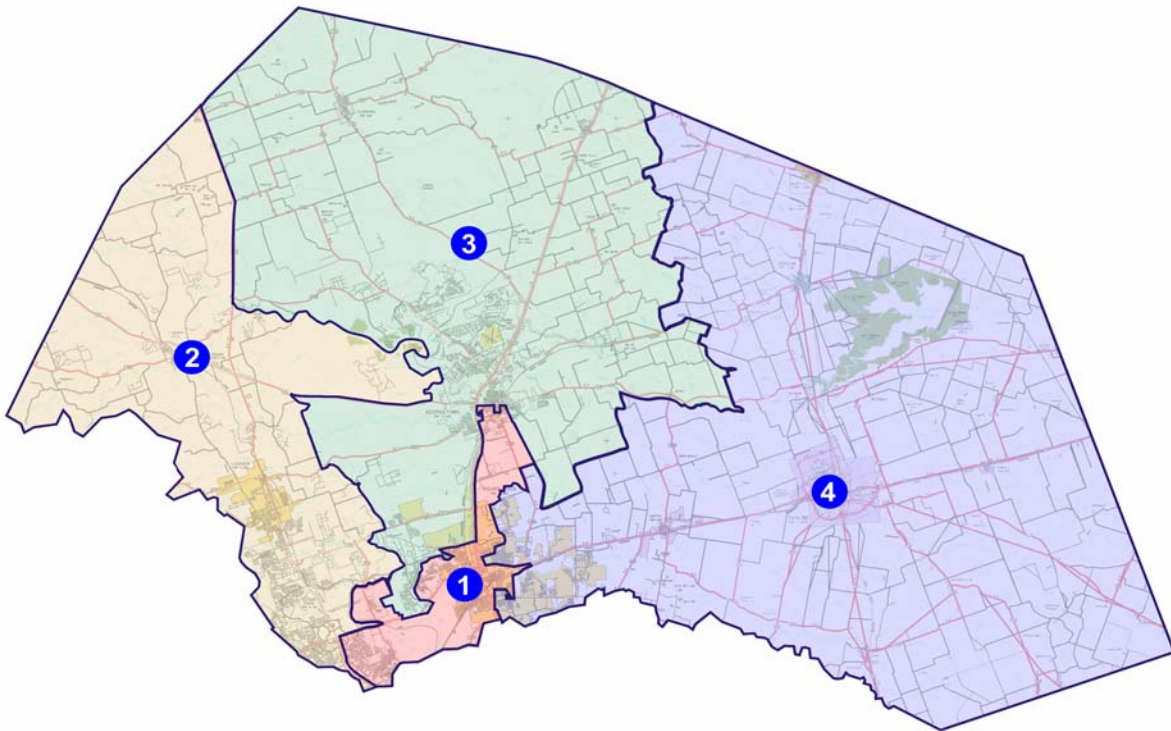
County Judge
Dan Gattis

Commissioners
Lisa Birkman
Cynthia Long
Valerie Covey
Ron Morrison

September 2008

WWW.WILCOGOV.ORG/BONDS/ROAD/

Volume VII - Issue No. 9



Presented By:



PRIME
STRATEGIES,
INC.

HNTB

Table of Contents



Completed Projects.....	1
PRECINCT No. 1 – Commissioner Lisa Birkman.....	2
RM 620, Ph. 1 Intersections (Wyoming Springs, Oaklands and Deepwood)	3
CR 111 – Westinghouse Rd (Hewlett Loop to FM 1460)	5
PRECINCT No. 2 – Commissioner Cynthia Long	7
San Gabriel Pkwy, Phase 1 (Halsey Drive to CR 273 Extension)	8
Ronald W. Reagan Blvd. South, Ph. 2 (FM 2243 to SH 29)	9
US 183 Widening at San Gabriel Pkwy (Turn Lane Improvements)	12
PRECINCT No. 3 – Commissioner Valerie Covey	13
Ronald W. Reagan Blvd North, Ph. 2 (FM 3405 to RM 2338)	14
Pass Through: IH-35 at SH 29 Turnaround Structures	15
SH 29 @ CR 104, Ph. 1 Improvements	17
PRECINCT No. 4 – Commissioner Ron Morrison	18
Limmer Loop, Ph. 1B (Haybarn Ln. to CR 119).....	19
Limmer Loop, Ph. 1C (CR 110 to SH 130)	20
Pass Through: US 79, Section 5B (FM 1063 to Milam County Line).....	22

WILLIAMSON COUNTY

ROAD BOND PROGRAM

COMPLETED PROJECTS

SUBSTANTIAL CONSTRUCTION COMPLETE/OPEN TO TRAFFIC - AS OF AUGUST 2008

Precinct 1

- Pond Springs Road (signal) – July 2002
- McNeil Road, Phase 1 – Jan 2005
- McNeil Road, Phase 2 – Feb 2007
- Lakeline Blvd – July 2007

Precinct 2

- Cedar Hollow at SH 29 (signal) – Aug 2002
- FM 1869 at SH 29 (signal) – Aug 2002
- County Road 175 – June 2003
- River Bend Oaks – Aug 2003
- County Road 200 – Sept 2003
- Ronald Reagan Blvd, South Ph. 1 – Dec 2004
- County Road 214 – Feb 2005
- County Road 258 – Sept 2006
- San Gabriel Pkwy, Ph. 1 – Feb 2007
- Ronald Reagan Blvd North Ph. 1 – Sept 2007
- Ronald Reagan Blvd South, Ph. 2 – Feb 2008
- US 183 @ San Gabriel Pkwy – Feb 2008

Precinct 3

- DB Wood/Cedar Breaks – June 2004
- Cedar Breaks Road – June 2004
- Georgetown Inner Loop East Extension – Aug 2004
- CR 152 Bridge Replacement – Sept 2004
- Inner Loop East (CR 151 to Bus 35) – Oct 2005
- Ronald Reagan Blvd North, Ph. 2 – May 2008
- 12" Water Main Relocation for SH 29 Widening – June 2008
- SH 29 / CR 104, Ph. 1 – July 2008
- IH 35 @ SH 29 Turnarounds (Pass Through Financing) – August 2008

Precinct 4

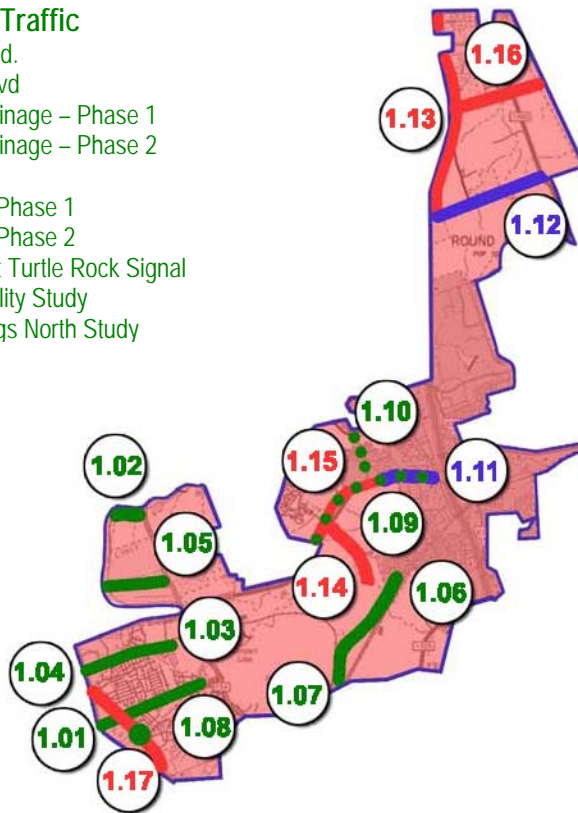
- Wooden Bridges (CR 390, 406 & 427) – Nov 2002
- County Road 412 – Aug 2003
- CR 368 & 369 – Aug 2003
- County Road 300 – Dec 2003
- CR 424 Bridge Replacement – Jan 2004
- Chandler Rd. Extension, Ph. 1 – March 2005
- County Road 112, Ph. 1 – Aug 2005
- County Road 137 – Oct 2005
- Limmer Loop, Ph. 1A – July 2006
- Chandler Rd, Ph. 2 – Dec 2007
- Limmer Loop, Ph. 1B – March 2008

PRECINCT 1

COMMISSIONER BIRKMAN

Completed/Open to Traffic

- 1.01 Anderson Mill Rd.
- 1.02 Avery Ranch Blvd
- 1.03 Lake Creek Drainage – Phase 1
- 1.04 Lake Creek Drainage – Phase 2
- 1.05 Lakeline Blvd.
- 1.06 McNeil Road – Phase 1
- 1.07 McNeil Road – Phase 2
- 1.08 Pond Springs at Turtle Rock Signal
- 1.09 RM 620 Feasibility Study
- 1.10 Wyoming Springs North Study

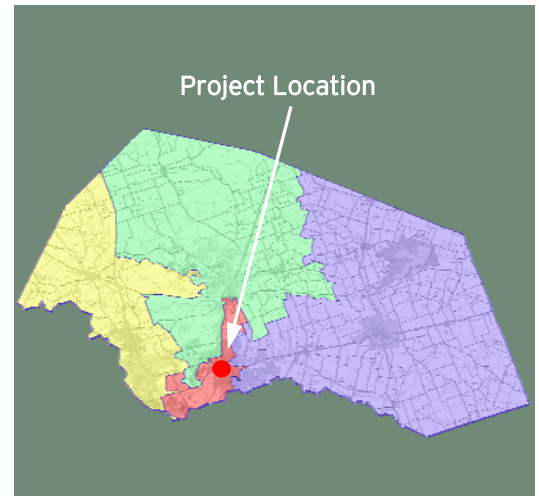


Under Construction

- 1.11 RM 620 Interim Improvements – Phase 1
- 1.12 CR 111 (Westinghouse Rd)

In Design

- 1.13 IH-35 Northbound Frontage Rd and Ramps
- 1.14 O'Connor Extension
- 1.15 RM 620 Interim Improvements – Phase 2
- 1.16 Georgetown SE Inner Loop
- 1.17 Pond Springs Road



RM 620, PHASE 1 IMPROVEMENTS

(Turn Lanes at the Intersections of Wyoming Springs, Oaklands & Deep Wood; Pedestrian Improvements at O'Connor and Luckenwald, Liberty Walk, Manheim and Hike & Bike path)

Construction of right turn lanes and pedestrian improvements

Project Schedule: June 2008 - September 2008

Estimated Construction Cost: \$780,000



AUGUST 2008 IN REVIEW

8/4/2008 - Aaron Concrete has completed the new sidewalk and ADA ramps improvements on O'Connor. The Contractor also completed the installation of the double barrel 18" RCP at Oaklands and will begin the excavation for the 36" RCP at Wyoming Springs this week.

8/11/2008 - Aaron Concrete began installing the sod and striping on O'Connor. Aaron Concrete continues the excavation and installation of the 36" RCP at Wyoming Springs and is working on the Walgreens driveway. The Contractor has begun processing first course base for the turn lanes at both Deep Wood Drive and Oaklands Drive.

8/25/2008 - Aaron Concrete completed the installation of the 36" RCP at Wyoming Springs and poured the Walgreens driveway on 8/22/08. The Contractor is working on fine grading the base for the turn lanes at both Deep Wood Drive and Oaklands Drive; which are scheduled to be primed this week.



Design Engineer: Halff Associates
Contractor: Aaron Concrete Contractors
Construction Observation:
Benny Cloud, Williamson County

Williamson County
Road Bond Program

RM 620, Ph. 1 (Intersections of Wyoming Springs, Oaklands and Deepwood)
Project No. 08WC605

Original Contract Price = \$780,644.01

<u>Letting</u>	<u>Award</u>	<u>Notice To Proceed</u>	<u>Begin Work</u>	<u>Anticipated Work Complete</u>	<u>Work Accepted</u>	<u>Total Bid Days</u>	<u>Days Added</u>	<u>Total Days</u>
2/13/2008	3/4/2008	5/23/2008	6/2/2008	9/29/2008		120	0	120

<u>Invoice Number</u>	<u>Beginning Date</u>	<u>Ending Date</u>	<u>Days Charged</u>	<u>Current Invoice</u>	<u>Invoice Total</u>	<u>Current Retainage</u>	<u>Total Retainage</u>	<u>% (\$)</u>	<u>% Time Used</u>	<u>Liquidated Damages</u>	<u>Total Liq Damages</u>
-----------------------	-----------------------	--------------------	---------------------	------------------------	----------------------	--------------------------	------------------------	---------------	--------------------	---------------------------	--------------------------

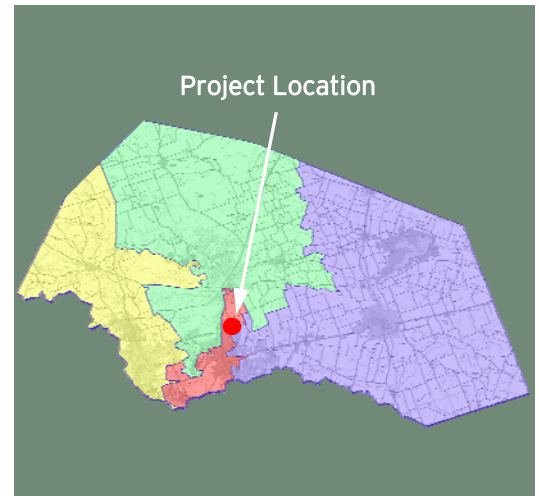
5/26/2008 Comments - The NTP was issued on Friday, 5/23/08. Aaron is ordering materials and is scheduled to begin construction on 6/2/08.

4/28/2008 Comments - The Pre-Construction Conference was held on 4/25/08. The Contractor has requested Notice to Proceed to be issued in mid-May to allow their signal subcontractor adequate mobilization time.

4/14/2008 Comments - The executed contract documents were received from the Contractor on 4/14/08. The Pre-Construction Conference has been scheduled for Friday, 4/25/08.

3/24/2008 Comments - The construction contract was awarded to the low bidder Aaron Concrete Contractors at the 3/4/08 Commissioners Court meeting. Contract documents are being prepared by the Engineer. TxDOT concurrence on the bid award was received on 3/26/08.

Adjusted Price = \$780,644.01



CR 111 (WESTINGHOUSE ROAD) (Hewlett Loop to FM 1460)

Project Length: 1.99 Miles
Roadway Classification: Minor Arterial
Roadway Section: Transitions from four-lane w/ center two-way turn lane on the west end to four-lane divided on the east end

Project Schedule: June 2008 - June 2010
Estimated Construction Cost: \$5.9 Million



AUGUST 2008 IN REVIEW

8/11/2008 - JC Evans is working with two crews to concentrate on completing the storm sewer systems before the dirt crew can come back in and continue working on subgrade and preparing for placement of base material.

8/18/2008 - JC Evans continues to work with two crews to concentrate on completing the storm sewer systems before the dirt crew comes back in to work on subgrade and prepare for placement of base material. The dirt crew is scheduled to return to the project at the end of the month.

8/25/2008 - JC Evans is working on the installation of storm sewer systems 2A and 10. They have installed the 8' x 5' precast boxes just east of the pond.



Design Engineer: Huggins/Seiler & Associates
Contractor: J.C. Evans Construction
Construction Observation:
Benny Cloud, Williamson County

Williamson County
Road Bond Program

CR 111 - Westinghouse Rd. (Hewlett Loop to FM 1460)
Project No. 08WC608

Original Contract Price = \$5,864,053.94

<u>Letting</u>	<u>Award</u>	<u>Notice To Proceed</u>	<u>Begin Work</u>	<u>Anticipated Work Complete</u>	<u>Work Accepted</u>	<u>Total Bid Days</u>	<u>Days Added</u>	<u>Total Days</u>
4/2/2008	4/15/2008	6/6/2008	6/16/2008	6/15/2010		730	0	730

<u>Invoice Number</u>	<u>Beginning Date</u>	<u>Ending Date</u>	<u>Days Charged</u>	<u>Current Invoice</u>	<u>Invoice Total</u>	<u>Current Retainage</u>	<u>Total Retainage</u>	<u>% (\$)</u>	<u>% Time Used</u>	<u>Liquidated Damages</u>	<u>Total Liq Damages</u>
1	6/16/2008	6/30/2008	15	\$273,125.71	\$273,125.71	\$14,375.04	\$14,375.04	5	2	\$0.00	\$0.00
2	7/1/2008	7/31/2008	31	\$690,458.44	\$963,584.15	\$36,339.92	\$50,714.96	17	6	\$0.00	\$0.00

Adjusted Price = \$5,864,053.94

PRECINCT 2

COMMISSIONER LONG

Under Construction

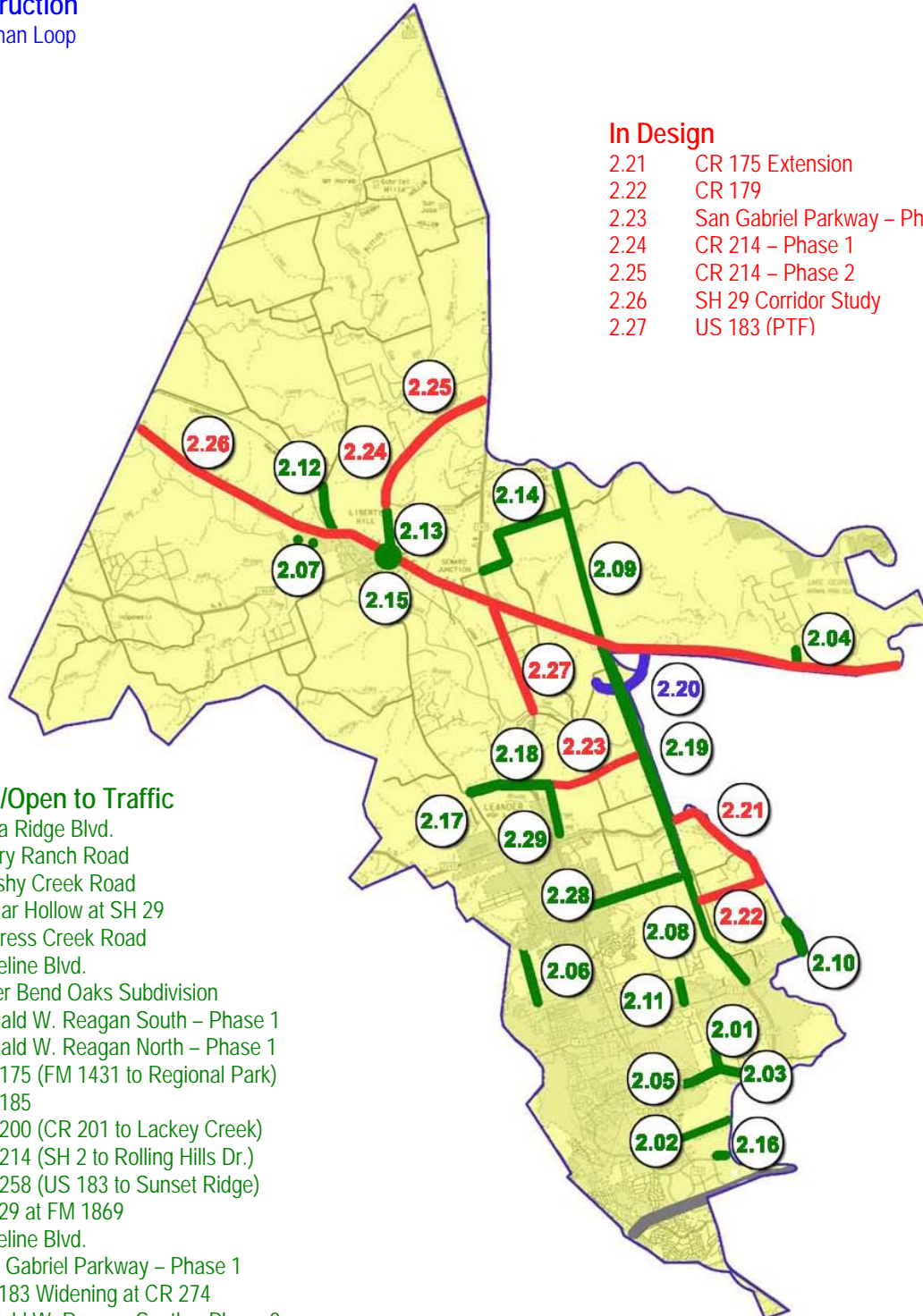
2.20 Kauffman Loop

In Design

2.21 CR 175 Extension
 2.22 CR 179
 2.23 San Gabriel Parkway – Phase 2
 2.24 CR 214 – Phase 1
 2.25 CR 214 – Phase 2
 2.26 SH 29 Corridor Study
 2.27 US 183 (PTF)

Completed/Open to Traffic

2.01 Vista Ridge Blvd.
 2.02 Avery Ranch Road
 2.03 Brushy Creek Road
 2.04 Cedar Hollow at SH 29
 2.05 Cypress Creek Road
 2.06 Lakeline Blvd.
 2.07 River Bend Oaks Subdivision
 2.08 Ronald W. Reagan South – Phase 1
 2.09 Ronald W. Reagan North – Phase 1
 2.10 CR 175 (FM 1431 to Regional Park)
 2.11 CR 185
 2.12 CR 200 (CR 201 to Lackey Creek)
 2.13 CR 214 (SH 2 to Rolling Hills Dr.)
 2.14 CR 258 (US 183 to Sunset Ridge)
 2.15 SH 29 at FM 1869
 2.16 Lakeline Blvd.
 2.17 San Gabriel Parkway – Phase 1
 2.18 US 183 Widening at CR 274
 2.19 Ronald W. Reagan South – Phase 2
 2.28 CR 272
 2.29 CR 273



San Gabriel Pkwy, Ph. 1 (Future Halsey Dr. to Future CR 273)
Project No. 05WC321

Original Contract Price = \$2,291,679.53

<u>Letting</u>	<u>Award</u>	<u>Notice To Proceed</u>	<u>Begin Work</u>	<u>Substantially Complete</u>	<u>Work Accepted</u>	<u>Total Bid Days</u>	<u>Days Added</u>	<u>Total Days</u>
6/22/2005	7/12/2005	5/1/2006	5/8/2006	2/15/2007		244	39	283

<u>Invoice Number</u>	<u>Beginning Date</u>	<u>Ending Date</u>	<u>Days Charged</u>	<u>Current Invoice</u>	<u>Invoice Total</u>	<u>Current Retainage</u>	<u>Total Retainage</u>	<u>% (\$)</u>	<u>% Time Used</u>	<u>Liquidated Damages</u>	<u>Total Liq Damages</u>
1	5/8/2006	5/31/2006	24	\$424,768.73	\$424,768.73	\$47,196.53	\$47,196.53	19	8	\$0.00	\$0.00
2	6/1/2006	6/30/2006	30	\$138,345.52	\$563,114.25	\$15,371.72	\$62,568.25	25	19	\$0.00	\$0.00
3	7/1/2006	7/31/2006	31	\$279,550.44	\$842,664.69	\$31,061.16	\$93,629.41	38	30	\$0.00	\$0.00
4	8/1/2006	8/31/2006	31	\$228,153.27	\$1,070,817.96	\$25,350.36	\$118,979.77	48	41	\$0.00	\$0.00
5	9/1/2006	9/30/2006	30	\$249,149.78	\$1,319,967.74	\$27,683.31	\$146,663.08	59	52	\$0.00	\$0.00
6	10/1/2006	10/31/06	31	\$319,298.06	\$1,639,265.80	\$35,477.56	\$182,140.64	74	63	\$0.00	\$0.00
7	11/1/2006	11/30/06	30	\$377,676.64	\$2,016,942.44	\$41,964.08	\$224,104.72	91	73	\$0.00	\$0.00
8	12/1/2006	1/31/2007	62	\$35,795.41	\$2,052,737.85	\$3,977.26	\$228,081.98	92	95	\$0.00	\$0.00
9	2/1/2007	2/28/2007	15	\$47,813.82	\$2,100,551.67	\$5,312.65	\$233,394.63	94	100	\$0.00	\$0.00
10	3/1/2007	3/31/2007	N/A	\$186,715.71	\$2,287,267.38	\$-186,715.70	\$46,678.93	94	-	\$0.00	\$0.00

- 8/25/2008 Comments - HNTB continues coordinating with CapMetro for final approval of the Railroad Crossing. A meeting is being scheduled for Thursday, 8/28/08.
- 4/28/2008 Comments - HNTB is working to coordinate with Capital Metro for final approval of the Railroad Crossing. Once Capital Metro has approved the crossing, final project close-out can begin.
- 3/24/2008 Comments - PEC completed installation of power to the intersection on 1/11/08. Awaiting CMTA verification of power supply and working condition of the railroad crossing signal.
- 1/28/2008 Comments - PEC completed installation of power to the intersection on 1/11/08. The Contractor is currently in the process of requesting CMTA verification of power supply and working condition of the railroad crossing signal.
- 11/26/07 Comments - A meeting was held on 9/19/07 with PEC, TxDOT, Waterstone Development, Capital Metro and Cobb Fendley to discuss the plan for electric service to the railroad crossing. PEC will run power along the east side of the tracks from the CMTA Park & Ride facility to the railroad control house. Upon official approval from CMTA for the plan to bore under the tracks, electric service should be provided within 30 days. Currently awaiting update from CMTA regarding approval of the plan.
- 8/27/2007 Comments - PEC has developed the exhibit for their easement requirements, which has been submitted to CMTA for approval. The pole locations have been staked in the field. PEC is working with TxDOT to obtain an easement to cross US 183 with the power lines. The Contractor has completed all of the Punch List items on the project. The sub-contractor has completed the crack sealing of the asphalt and repair of the thermoplastic markings.

<u>Change Order Number</u>	<u>Approved</u>	<u>Cost This CO</u>	<u>Total CO</u>
01	03/21/2006	180,012.38	180,012.38

5E: Contractor Convenience. The project was let in July 2005. Due to delays with acquisition of easements for the project, construction was postponed for approximately 6 months. As a result of the extensive delays, the Contractor was unable to honor the original unit costs bid and awarded for selected contract items and requested revised contract prices for those items.

<u>Change Order Number</u>	<u>Approved</u>	<u>Cost This CO</u>	<u>Total CO</u>
02	09/20/2006	2,719.00	182,731.38

1B: Design Error (Other) - Item of work in plans was not identified in original bid. New item is being added (valley gutter).

<u>Change Order Number</u>	<u>Approved</u>	<u>Cost This CO</u>	<u>Total CO</u>
03	02/23/2007	16,716.25	199,447.63

2E: Differing Site Conditions. Miscellaneous difference in site conditions (unforeseeable). The section of Halsey Drive included in the project was widened and striping was added to match conditions on the existing Halsey Drive. 38 days were added to the contract schedule.

<u>Change Order Number</u>	<u>Approved</u>	<u>Cost This CO</u>	<u>Total CO</u>
04	02/23/2007	12,377.65	211,825.28

1A: Design Error or Omission. Incorrect PS&E. The elevations at the existing railroad did not match those on the plans. Elevations were revised to meet field conditions, resulting in additional quantities. The vegetative watering quantity has been revised to meet the contract watering requirements. 3M: County Convenience. Other. County opted to revise the project limits in order to better coordinate the future work to be done at the US 183 intersection.

<u>Change Order Number</u>	<u>Approved</u>	<u>Cost This CO</u>	<u>Total CO</u>
5	08/16/2007	0.00	211,825.28

5E: Contractor Convenience. Other. The Owner may elect to reduce the contract retainage to 5% upon completion of 50% of the value of the work in keeping with current industry standard practice. The Owner may elect to further reduce the contract retainage to 2% upon issuance of the Certificate of Substantial Completion.

Adjusted Price = \$2,503,504.81

Ronald Reagan Blvd. South, Ph. 2 (FM 2243 to SH 29)
Project No. 05WC324

Original Contract Price = \$15,857,326.54

<u>Letting</u>	<u>Award</u>	<u>Notice To Proceed</u>	<u>Begin Work</u>	<u>Substantially Complete</u>	<u>Work Accepted</u>	<u>Total Bid Days</u>	<u>Days Added</u>	<u>Total Days</u>
8/17/2005	9/27/2005	1/13/2006	1/23/2006	2/13/2008		540	212	752

<u>Invoice Number</u>	<u>Beginning Date</u>	<u>Ending Date</u>	<u>Days Charged</u>	<u>Current Invoice</u>	<u>Invoice Total</u>	<u>Current Retainage</u>	<u>Total Retainage</u>	<u>% (\$)</u>	<u>% Time Used</u>	<u>Liquidated Damages</u>	<u>Total Liq Damages</u>
1	11/1/2005	10/31/05	0	\$74,925.00	\$74,925.00	\$8,325.00	\$8,325.00	1	0	\$0.00	\$0.00
2	12/1/2005	11/30/05	0	\$103,696.20	\$178,621.20	\$11,521.80	\$19,846.80	1	0	\$0.00	\$0.00
3	1/1/2006	1/31/2006	9	\$750,735.00	\$929,356.20	\$83,415.00	\$103,261.80	7	1	\$0.00	\$0.00
4	2/1/2006	2/28/2006	28	\$444,184.20	\$1,373,540.40	\$49,353.80	\$152,615.60	11	5	\$0.00	\$0.00
5	3/1/2006	3/31/2006	31	\$291,523.10	\$1,665,063.50	\$32,391.46	\$185,007.06	13	9	\$0.00	\$0.00
6	4/1/2006	4/30/2006	30	\$399,662.07	\$2,064,725.57	\$44,406.89	\$229,413.95	17	13	\$0.00	\$0.00
7	5/1/2006	5/31/2006	31	\$655,292.34	\$2,720,017.91	\$72,810.26	\$302,224.21	22	17	\$0.00	\$0.00
8	6/1/2006	6/30/2006	30	\$455,018.26	\$3,175,036.17	\$50,557.59	\$352,781.80	25	21	\$0.00	\$0.00
9	7/1/2006	7/31/2006	31	\$40,437.00	\$3,215,473.17	\$4,493.00	\$357,274.80	26	25	\$0.00	\$0.00
10	8/1/2006	8/31/2006	31	\$285,902.35	\$3,501,375.52	\$31,766.92	\$389,041.72	27	29	\$0.00	\$0.00
11	9/1/2006	9/30/2006	30	\$528,814.84	\$4,030,190.36	\$58,757.21	\$447,798.93	32	33	\$0.00	\$0.00
12	10/1/2006	10/31/06	31	\$311,641.77	\$4,341,832.13	\$34,626.86	\$482,425.79	34	38	\$0.00	\$0.00
13	11/1/2006	11/30/06	30	\$478,315.80	\$4,820,147.93	\$53,146.20	\$535,571.99	38	41	\$0.00	\$0.00
14	12/1/2006	3/31/2007	121	\$1,317,936.47	\$6,138,084.40	\$146,437.39	\$682,009.38	48	58	\$0.00	\$0.00
15	4/1/2007	4/30/2007	30	\$447,058.65	\$6,585,143.05	\$49,673.18	\$731,682.56	51	62	\$0.00	\$0.00
16	5/1/2007	5/31/2007	31	\$250,755.70	\$6,835,898.75	\$27,861.77	\$759,544.33	53	66	\$0.00	\$0.00
17	6/1/2007	7/31/2007	61	\$892,102.41	\$7,728,001.16	\$99,122.49	\$858,666.82	60	74	\$0.00	\$0.00
18	8/1/2007	8/31/2007	31	\$625,810.47	\$8,353,811.63	\$69,534.49	\$928,201.31	65	78	\$0.00	\$0.00
19	9/1/2007	9/30/2007	30	\$804,499.07	\$9,158,310.70	\$89,388.79	\$1,017,590.10	71	82	\$0.00	\$0.00
20	10/1/2007	10/31/07	31	\$1,258,832.28	\$10,417,142.98	\$-469,076.61	\$548,513.49	77	86	\$0.00	\$0.00
21	11/1/2007	11/30/07	30	\$785,594.47	\$11,202,737.45	\$41,347.08	\$589,860.57	83	90	\$0.00	\$0.00
22	12/1/2007	12/31/07	31	\$453,813.77	\$11,656,551.22	\$23,884.94	\$613,745.51	86	94	\$0.00	\$0.00
23	1/1/2008	1/31/2008	31	\$701,577.47	\$12,358,128.69	\$36,925.13	\$650,670.64	91	98	\$0.00	\$0.00
24	2/1/2008	2/13/2008	13	\$789,217.12	\$13,147,345.81	\$-381,980.87	\$268,689.77	94	100	\$0.00	\$0.00
25	3/1/2008	2/29/2008	N/A	\$168,372.53	\$13,315,718.34	\$3,436.18	\$272,125.95	95	-	\$0.00	\$0.00
26	4/1/2008	3/31/2008	N/A	\$123,532.38	\$13,439,250.72	\$2,521.06	\$274,647.01	96	-	\$0.00	\$0.00
27	5/1/2008	4/30/2008	N/A	\$158,393.86	\$13,597,644.58	\$3,232.53	\$277,879.54	97	-	\$0.00	\$0.00

8/25/2008 Comments - Ranger's sub has currently completed the sod installation on the project. The GEC is scheduling a meeting with Ranger this week to determine when they will have the punch list completed.

<u>Change Order Number</u>	<u>Approved</u>	<u>Cost This CO</u>	<u>Total CO</u>
01	02/14/2006	-2,114,062.05	-2,114,062.05

3C - County Convenience. Implementation of a Value Engineering finding. Pavement design was changed to a 2.5" TY C HMA over a 15" Flexible Base section for the main lanes. Due to change in pavement design, excavation & embankment quantities were also revised.

<u>Change Order Number</u>	<u>Approved</u>	<u>Cost This CO</u>	<u>Total CO</u>
02	02/14/2006	-192,122.88	-2,306,184.93

3C - County Convenience. Implementation of a Value Engineering finding. As a result of the value engineering process, unit prices for the 6x3 and 7x3 box culvert items were adjusted as mutually agreed to by Williamson County and Ranger Excavating.

<u>Change Order Number</u>	<u>Approved</u>	<u>Cost This CO</u>	<u>Total CO</u>
03	05/18/2006	12,444.00	-2,293,740.93

2J - Differing Site Conditions (unforeseeable) (other). A residence within the ROW that was scheduled for demolition was found to have asbestos. Extra expenses were incurred by the Contractor for asbestos removal.

<u>Change Order Number</u>	<u>Approved</u>	<u>Cost This CO</u>	<u>Total CO</u>
04	07/11/2006	128,440.00	-2,165,300.93

6D. Untimely ROW/Utilities. Other. Steel encasement pipe for future waterline for the City of Leander added at sta. 227+10, sta. 241+70, sta. 262+00, sta. 262+10. Utility plans were not incorporated into PS&E at the time of letting.

<u>Change Order Number</u>	<u>Approved</u>	<u>Cost This CO</u>	<u>Total CO</u>
05	09/05/2006	111,179.80	-2,054,121.13

1A: Design error or Omission. Incorrect PS&E. Original plans did not account for the channel crossing at the proposed driveway location. A box culvert was added for the drainage design. 15 days were added to the contract schedule.

<u>Change Order Number</u>	<u>Approved</u>	<u>Cost This CO</u>	<u>Total CO</u>
06	08/17/2006	8,493.37	-2,045,627.76

2C: New Development - Conditions changing after PS&E completed. 2D: Environmental Remediation. During the clearing and grubbing of ROW, two abandoned water wells and one abandoned septic tank were discovered and needed to be properly removed.

<u>Change Order Number</u>	<u>Approved</u>	<u>Cost This CO</u>	<u>Total CO</u>
07	08/29/2006	59,041.60	-1,986,586.16

4B: Third Party requested work. Per the terms of the real estate contract agreement, the County must provide a driveway for the landowner. 6D: Untimely ROW. The real estate contract agreement was not finalized until after the contract plans were complete and the project was let. 15 days were added to the contract schedule.

<u>Change Order Number</u>	<u>Approved</u>	<u>Cost This CO</u>	<u>Total CO</u>
08	09/05/2006	218,894.00	-1,767,692.16
6D: Untimely ROW/Utilities. 6D-Other. Chisholm Trail waterline relocations were not incorporated into the plans prior to contract award. 30 days were added to the contract schedule.			
<u>Change Order Number</u>	<u>Approved</u>	<u>Cost This CO</u>	<u>Total CO</u>
09	02/07/2007	8,360.00	-1,759,332.16
4B: Third Party Accommodation - Third party requested work. The County and the property owner agreed to temporary fencing at the driveways and culvert locations to facilitate the construction of the roadway. This change order provides compensation to the property owner for installation of temporary special fencing around the easements, and its removal once the driveway and culvert construction is complete, allowing the permanent fencing to be installed.			
<u>Change Order Number</u>	<u>Approved</u>	<u>Cost This CO</u>	<u>Total CO</u>
10	03/27/2007	205,000.00	-1,554,332.16
3M: County Convenience. Other. The one-course surface treatment will be added due to the deletion of the 4.5" of Type B asphalt requested by Williamson County as part of the pavement design section revision.			
<u>Change Order Number</u>	<u>Approved</u>	<u>Cost This CO</u>	<u>Total CO</u>
11	03/21/2007	10,577.00	-1,543,755.16
6C: Untimely ROW/Utilities. Utilities not Clear. The location of water lines on the plans did not match actual field conditions. Additional effort was required to perform exploratory work and additional water line relocations.			
<u>Change Order Number</u>	<u>Approved</u>	<u>Cost This CO</u>	<u>Total CO</u>
12	04/20/2007	2,530.00	-1,541,225.16
6B: Untimely ROW/Utilities. Right-of-Way not clear (County responsibility for ROW). New fencing was added for the drainage easement on the north and south sides of Hwy 29 for the stock pass extension.			
<u>Change Order Number</u>	<u>Approved</u>	<u>Cost This CO</u>	<u>Total CO</u>
13	07/05/2007	-12,050.34	-1,553,275.50
4B: Third Party Accommodation. Third Party requested work. Realigned driveway to avoid taking out unnecessary trees on the Lamb property. 6D: Untimely ROW/Utilities. Other. Move Densford's driveway back to CL Sta. of 279+00 to avoid power pole in the proposed driveway location of Sta. 280+00.			
<u>Change Order Number</u>	<u>Approved</u>	<u>Cost This CO</u>	<u>Total CO</u>
14	07/12/2007	81,502.00	-1,471,773.50
4B: Third Party Accommodation. Third Party requested work. Installation of steel sleeves for future utilities at property owner's request, per terms of the real estate contract agreement. Twenty-five (25) days were added to the project schedule.			
<u>Change Order Number</u>	<u>Approved</u>	<u>Cost This CO</u>	<u>Total CO</u>
15	09/17/2007	4,010.38	-1,467,763.12
4B: Third Party Accommodation. Third party requested work. Driveways relocated and a drainage pipe added to one location. Twenty (20) days were added to the Contract schedule.			
<u>Change Order Number</u>	<u>Approved</u>	<u>Cost This CO</u>	<u>Total CO</u>
16	08/15/2007	29,117.00	-1,438,646.12
2J: Differing Site Conditions. Other. Existing groundwater within the strata below the proposed roadway is resulting in soft subgrade conditions. A geotechnical investigation was completed to assess the problem and a rock filter system was developed to mitigate the groundwater problem. This change order provides compensation for the extra time and work associated with the revision. Ninety-three (93) days were added to the Contract schedule.			
<u>Change Order Number</u>	<u>Approved</u>	<u>Cost This CO</u>	<u>Total CO</u>
17	10/31/2007	7,424.20	-1,431,221.92
1B: Design Error or Emission. Other. Metal Beam Guard Fence transitions were not included as a bid item even though they show to be installed on plans. This change order provides payment for the transitions. 2E: Differing Site Conditions. Miscellaneous Difference in Site Conditions. In order to construct certain driveways, a small amount of fencing was removed while various amounts of temporary and permanent fencing will need to be installed. Five (5) days were added to the Contract schedule.			
<u>Change Order Number</u>	<u>Approved</u>	<u>Cost This CO</u>	<u>Total CO</u>
18	11/19/2007	0.00	-1,431,221.92
5E: Contractor Convenience. Other. The Owner may elect to reduce the contract retainage to 5% upon completion of 50% of the value of the work in keeping with current industry standard practice. The Owner may elect to further reduce the contract retainage to 2% upon issuance of the Certificate of Substantial Completion			
<u>Change Order Number</u>	<u>Approved</u>	<u>Cost This CO</u>	<u>Total CO</u>
19	01/08/2008	15,628.50	-1,415,593.42
1B: Design Error or Emission. Other. Signal layout information for FM 2243 intersection was excluded from plans. Contractor had to remove and replace existing traffic detectors and pull boxes in order to construct a portion of roadway. Two (2) days were added to the Contract schedule.			
<u>Change Order Number</u>	<u>Approved</u>	<u>Cost This CO</u>	<u>Total CO</u>
20	01/30/2008	24,887.96	-1,390,705.46
2J: Differing Site Conditions. Other. This change order provides compensation for the extra time and work associated with revisions to mitigate the groundwater problem in the northbound lanes of Reagan Blvd, following the same strategy developed for the southbound lanes of Reagan Blvd under Change Order No. 16.			
4B: Third Party Accommodation. Third Party Requested Work. Provides compensation for the removal of entrance walls and capping gate columns on the Fisher property. 3F: County Convenience. Additional work required by the County. Provides compensation for removal of Parmer Ln sign at the intersection of Reagan Blvd and RM 2243. Seven (7) days were added to the Contract schedule.			

<u>Change Order Number</u>	<u>Approved</u>	<u>Cost This CO</u>	<u>Total CO</u>
21	01/29/2008	106,465.66	-1,284,239.80

2J: Differing Site Conditions. Other. Change Order #16 (attached) added ninety-three (93) days to the Contract schedule. The change in the Contract schedule delayed the Contractor's planned paving schedule. As a result of the delay, the Contractor was unable to hold the bid prices for asphalt materials. This Change Order provides for a fair and equitable price increase for asphalt material items.

<u>Change Order Number</u>	<u>Approved</u>	<u>Cost This CO</u>	<u>Total CO</u>
22	07/08/2008	8,930.00	-1,275,309.80

3M: County Convenience. Other. Property owner's fence was located in the middle of the new ditch line. To prevent future damage to the fence, it was moved into the County's ROW and a water gap was installed. 2E: Differing Site Conditions (unforeseeable). Miscellaneous difference in site conditions. In order to maintain the proper slope at certain driveways, the Contractor demoed SET's and extended driveway pipes to accommodate wider driveways.

Adjusted Price = \$14,582,016.74

US 183 Widening at San Gabriel Pkwy
Project No. 07WC507

Original Contract Price = \$1,938,914.25

<u>Letting</u>	<u>Award</u>	<u>Notice To Proceed</u>	<u>Begin Work</u>	<u>Substantially Complete</u>	<u>Work Accepted</u>	<u>Total Bid Days</u>	<u>Days Added</u>	<u>Total Days</u>
2/28/2007	3/13/2007	6/21/2007	7/9/2007	2/18/2008		90	104	194

<u>Invoice Number</u>	<u>Beginning Date</u>	<u>Ending Date</u>	<u>Days Charged</u>	<u>Current Invoice</u>	<u>Invoice Total</u>	<u>Current Retainage</u>	<u>Total Retainage</u>	<u>% (\$)</u>	<u>% Time</u>	<u>Liquidated Damages</u>	<u>Total Liq Damages</u>
1	7/9/2007	7/25/2007	17	\$112,322.16	\$112,322.16	\$12,480.24	\$12,480.24	6	9	\$0.00	\$0.00
2	7/26/2007	9/30/2007	67	\$163,771.52	\$276,093.68	\$18,196.84	\$30,677.08	16	43	\$0.00	\$0.00
3	10/1/2007	10/31/07	31	\$302,966.47	\$579,060.15	\$33,662.94	\$64,340.02	32	59	\$0.00	\$0.00
4	11/1/2007	11/30/07	30	\$254,669.81	\$833,729.96	\$28,296.64	\$92,636.66	47	75	\$0.00	\$0.00
5	12/1/2007	1/31/2008	62	\$423,091.85	\$1,256,821.81	\$47,010.21	\$139,646.87	70	107	\$0.00	\$0.00
6	2/1/2008	2/18/2008	18	\$412,559.43	\$1,669,381.24	\$45,839.93	\$185,486.80	94	116	\$0.00	\$0.00
7	3/1/2008	2/29/2008	N/A	\$42,015.66	\$1,711,396.90	\$4,668.41	\$190,155.21	96	-	\$0.00	\$0.00

8/25/2008 Comments - The balancing change order was sent the Contractor on 8/4/08, awaiting the return of two sign originals from AB&R.

7/28/2008 Comments - The Contractor submitted a final estimate for the project; the balancing change order is being prepared.

<u>Change Order Number</u>	<u>Approved</u>	<u>Cost This CO</u>	<u>Total CO</u>
01	07/13/2007	0.00	0.00

3M: County Convenience. Other. The Project schedule is being adjusted to account for the construction time required to complete the Project per plan, based on the Critical Path Method schedule submitted by the Contractor. Twenty-six (26) days were added to the project schedule.

<u>Change Order Number</u>	<u>Approved</u>	<u>Cost This CO</u>	<u>Total CO</u>
02	11/06/2007	45,306.83	45,306.83

1A: Design Error or Omission. Incorrect PS&E. Payment for the temporary traffic barrier protection system was omitted from the Contract. 2C: Differing Site Conditions (unforeseeable). New development (conditions changing after PS&E completed). Contract item quantities for construction phasing are adjusted to account for a change in Project conditions resulting from the schedule of the Capital Metro project to the south.

<u>Change Order Number</u>	<u>Approved</u>	<u>Cost This CO</u>	<u>Total CO</u>
03	12/04/2007	1,166.55	46,473.38

3M: County Convenience. Other. This change order will reimburse the Contractor for the establishment of electrical service for the traffic signal, as specified by the Contract Documents.

<u>Change Order Number</u>	<u>Approved</u>	<u>Cost This CO</u>	<u>Total CO</u>
04	01/17/2008	0.00	46,473.38

6D: Untimely ROW/Utilities. Other. The electric service to the intersection was delayed. The adjusted Contract schedule reflects the roadway's scheduled completion seven (7) days after the electrical service is installed. Seventy-eight (78) days were added to the Contract schedule.

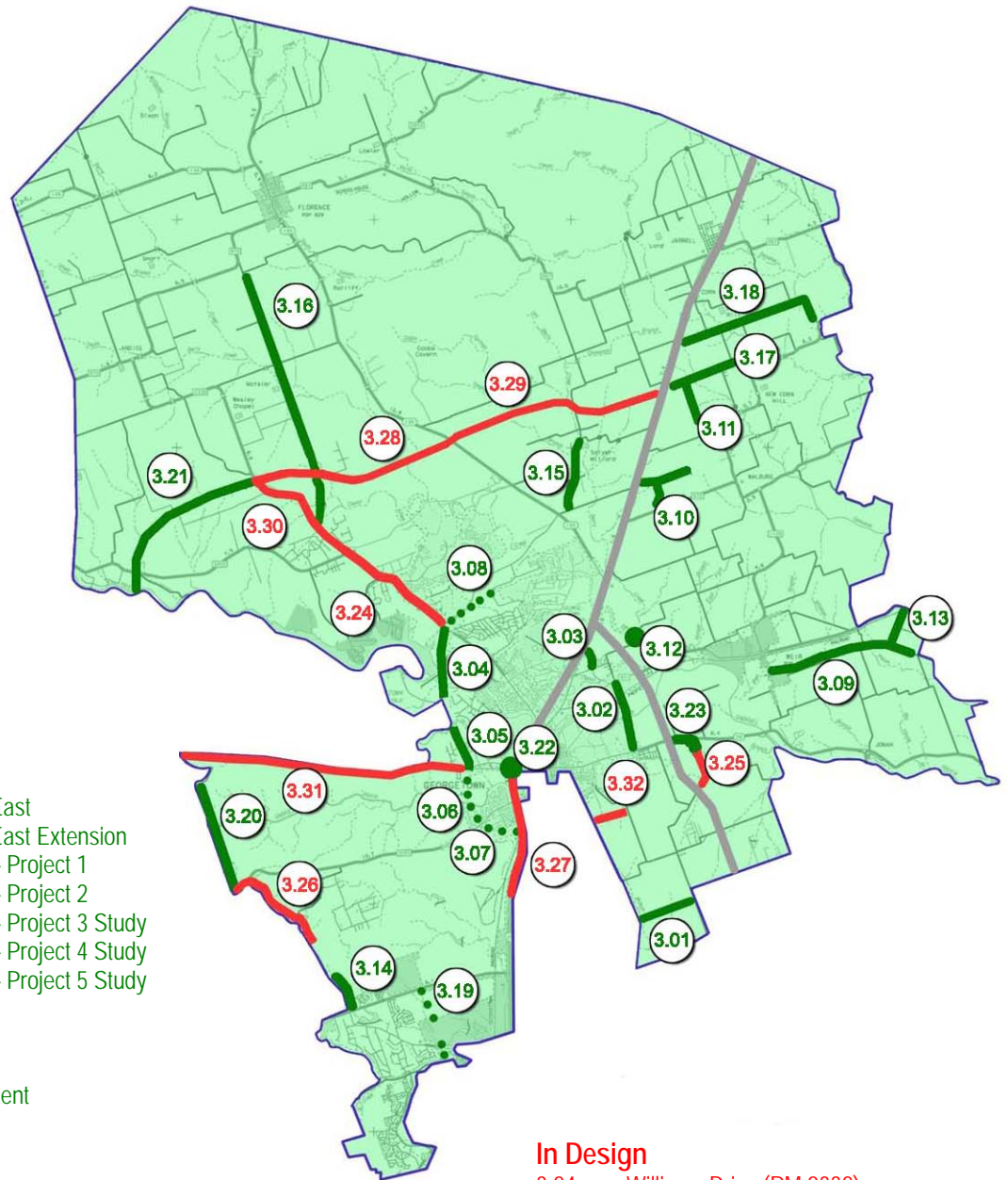
<u>Change Order Number</u>	<u>Approved</u>	<u>Cost This CO</u>	<u>Total CO</u>
05	04/23/2008	-10,951.88	35,521.50

3J: County Convenience. Price adjustment on finished work (price reduced in exchange for acceptance). This change order will reimburse Williamson County for the use of a lesser grade of oil that was utilized in a portion of the subsurface mix HMA (Type A & Level up Type C) that the Contractor placed on project.

Adjusted Price = \$1,974,435.75

PRECINCT 3

COMMISSIONER COVEY



Completed/Open to Traffic

- 3.01 Chandler Rd. – Phase 1
- 3.02 Georgetown Inner Loop East
- 3.03 Georgetown Inner Loop East Extension
- 3.04 Georgetown Inner Loop – Project 1
- 3.05 Georgetown Inner Loop – Project 2
- 3.06 Georgetown Inner Loop – Project 3 Study
- 3.07 Georgetown Inner Loop – Project 4 Study
- 3.08 Georgetown Inner Loop – Project 5 Study
- 3.09 CR 124
- 3.10 CR 142
- 3.11 CR 145
- 3.12 CR 152 Bridge Replacement
- 3.13 CR 157
- 3.14 CR 175
- 3.15 CR 234
- 3.16 CR 245
- 3.17 CR 311
- 3.18 CR 314
- 3.19 Wyoming Springs North – Study
- 3.20 Ronald W. Reagan South Phase 2
- 3.21 Ronald W. Reagan North Phase 2
- 3.23 SH 29/CR 104 – Phase 1
- 3.22 IH-35 @ SH 29 Turnarounds (PTF)

In Design

- 3.24 Williams Drive (RM 2338)
- 3.25 CR 104 – Phase 2
- 3.26 CR 175 Extension
- 3.27 IH-35 Northbound Frontage Rd and Ramps
- 3.28 Ronald W. Reagan North Phase 3
- 3.29 Ronald W. Reagan North Phase 4
- 3.30 RM 2338 (PTF)
- 3.31 SH 29 Corridor Study
- 3.32 Georgetown SE Inner Loop Widening

Ronald Reagan Blvd North, Ph. 2 (FM 3405 to RM 2338)
Project No. 07WC502

Original Contract Price = \$9,757,296.99

<u>Letting</u>	<u>Award</u>	<u>Notice To Proceed</u>	<u>Begin Work</u>	<u>Substantially Complete</u>	<u>Work Accepted</u>	<u>Total Bid Days</u>	<u>Days Added</u>	<u>Total Days</u>
11/1/2006	11/28/2006	3/7/2007	3/12/2007	5/23/2008		450	0	450

<u>Invoice Number</u>	<u>Beginning Date</u>	<u>Ending Date</u>	<u>Days Charged</u>	<u>Current Invoice</u>	<u>Invoice Total</u>	<u>Current Retainage</u>	<u>Total Retainage</u>	<u>% (\$)</u>	<u>% Time</u>	<u>Liquidated Damages</u>	<u>Total Liq Damages</u>
1	3/12/2007	3/31/2007	20	\$356,220.00	\$356,220.00	\$39,580.00	\$39,580.00	4	4	\$0.00	\$0.00
2	4/1/2007	4/30/2007	30	\$607,947.95	\$964,167.95	\$67,549.77	\$107,129.77	11	11	\$0.00	\$0.00
3	5/1/2007	5/31/2007	31	\$250,364.38	\$1,214,532.33	\$27,818.27	\$134,948.04	14	18	\$0.00	\$0.00
4	6/1/2007	6/30/2007	30	\$524,013.80	\$1,738,546.13	\$58,223.75	\$193,171.79	20	25	\$0.00	\$0.00
5	7/1/2007	7/31/2007	31	\$256,470.21	\$1,995,016.34	\$28,496.69	\$221,668.48	23	32	\$0.00	\$0.00
6	8/1/2007	8/31/2007	31	\$675,412.47	\$2,670,428.81	\$75,045.83	\$296,714.31	30	38	\$0.00	\$0.00
7	9/1/2007	9/30/2007	30	\$975,098.54	\$3,645,527.35	\$108,344.28	\$405,058.59	41	45	\$0.00	\$0.00
8	10/1/2007	10/31/07	31	\$1,034,884.68	\$4,680,412.03	\$114,987.19	\$520,045.78	53	52	\$0.00	\$0.00
9	11/1/2007	11/30/07	30	\$897,356.66	\$5,577,768.69	\$99,706.30	\$619,752.08	63	59	\$0.00	\$0.00
10	12/1/2007	12/31/07	31	\$491,751.45	\$6,069,520.14	\$-300,303.65	\$319,448.43	65	66	\$0.00	\$0.00
11	1/1/2008	1/31/2008	31	\$600,627.39	\$6,670,147.53	\$31,611.97	\$351,060.40	72	72	\$0.00	\$0.00
12	2/1/2008	2/29/2008	29	\$933,260.56	\$7,603,408.09	\$49,118.97	\$400,179.37	82	79	\$0.00	\$0.00
13	3/1/2008	3/31/2008	31	\$534,479.40	\$8,137,887.49	\$28,130.50	\$428,309.87	88	86	\$0.00	\$0.00
14	4/1/2008	4/30/2008	30	\$505,128.78	\$8,643,016.27	\$26,585.72	\$454,895.59	93	92	\$0.00	\$0.00
15	5/1/2008	5/23/2008	23	\$123,657.52	\$8,766,673.79	\$6,508.29	\$461,403.88	94	98	\$0.00	\$0.00
16	6/1/2008	6/30/2008	N/A	\$114,594.93	\$8,881,268.72	\$6,031.32	\$467,435.20	103	-	\$0.00	\$0.00

8/25/2008 Comments - JC Evans continues the vegetative watering and a follow-up meeting will be scheduled once the vegetation is established.

<u>Change Order Number</u>	<u>Approved</u>	<u>Cost This CO</u>	<u>Total CO</u>
01	05/25/2007	24,640.00	24,640.00
4D: Third Party Accommodation. Other. Item added as obligation to Seller (property owner) by Purchaser (Williamson County) in Real Estate Contract to furnish and install pipe sleeves of sufficient size to contain utility lines across property from North to South. Real estate contract provision was inadvertently left out of the contract as a bid item.			

<u>Change Order Number</u>	<u>Approved</u>	<u>Cost This CO</u>	<u>Total CO</u>
02	08/10/2007	-5,041.39	19,598.61
4B: Third Party Accommodation. Third Party Requested Work. The County agreed to property owner's request to eliminate construction of the proposed cul-de-sac at CR 248 and construct a driveway for access into the property. This change order will add and adjust bid item quantities associated with the construction changes in this area.			

<u>Change Order Number</u>	<u>Approved</u>	<u>Cost This CO</u>	<u>Total CO</u>
03	08/10/2007	8,420.00	28,018.61
4D: Third Party Accommodation. Other. Item added as obligated to Seller (Elvin and Donna Hall - property owner Parcel 23) by Purchaser (Williamson County) on Real Estate Contract to construct driveway at Station 746 RT. The change order will reflect the additional cost for construction of this drive using existing contract items and unit rates.			

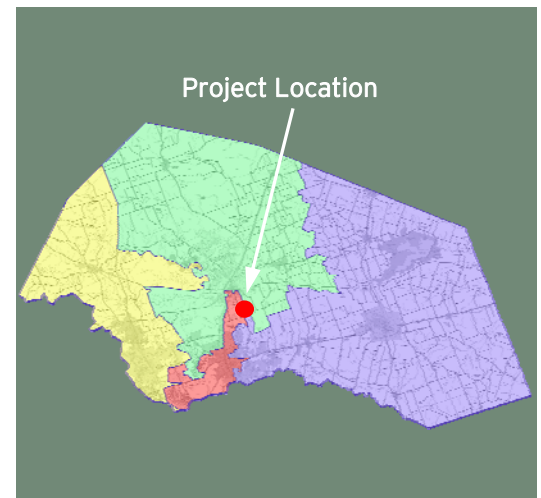
<u>Change Order Number</u>	<u>Approved</u>	<u>Cost This CO</u>	<u>Total CO</u>
04	08/28/2007	28,133.90	56,152.51
5B: Contractor Convenience. Contractor requested change in the sequence and/or method of work. 3D: County Convenience. Achievement of an early project completion. The County agreed to Contractor's request to modify the construction strategy at the FM 3405 intersection. This change order accounts for the extra work associated with the revised construction strategy.			

<u>Change Order Number</u>	<u>Approved</u>	<u>Cost This CO</u>	<u>Total CO</u>
05	01/14/2008	11,623.50	67,776.01
4B: Third Party Accommodation. Third party requested work. Williamson County agreed to accommodate a property owner's request to construct an additional driveway which allows access from the Thomlinson Family property (Parcel 38) to Ronald Reagan Blvd.			

<u>Change Order Number</u>	<u>Approved</u>	<u>Cost This CO</u>	<u>Total CO</u>
06	12/11/2007	289,372.00	357,148.01
4B: Third Party Accommodation. Third party requested work. 6C: Untimely ROW/Utilities. Utilities not clear. The County agreed to Chisholm Trail Utility District's request for assistance with the relocation of their 18" water line that conflicts with construction of intersection at FM 3405. This change order will add bid item quantities associated with the relocation of the water line.			

<u>Change Order Number</u>	<u>Approved</u>	<u>Cost This CO</u>	<u>Total CO</u>
07	07/31/2008	-718,831.29	-361,683.28
3H: County Convenience. Cost savings opportunity discovered during construction. The ultimate alignment for the Reagan Blvd / RM 2338 intersection will be constructed as part of the Reagan North, Ph. 3 project. Rather than construct the interim intersection as originally planned, the County opted for a simpler tie-in which reduced the amount of new construction to be removed during the Reagan North, Ph. 3 construction.			

Adjusted Price = \$9,395,613.71



PASS THROUGH FINANCING PROJECT IH 35 @ SH 29

(Turnaround Structures)

Project Length: 0.43 Miles

Roadway Classification: Frontage Road & Turnarounds

Structures: Turnaround Bridges

Project Schedule: October 2007 - August 2008

Estimated Construction Cost: \$3.7 Million



AUGUST 2008 IN REVIEW

8/4/2008 - The Contractor began cleaning and painting the various concrete structures on project. AB&R completed grooving the texture on the southbound to northbound (SBNB) and northbound to southbound (NBSB) turnaround bridges. AB&R continues to pour the T501 rail on retaining walls and is continuing formwork for concrete riprap. The concrete traffic barrier was removed from IH 35 and work continues on illumination at various locations on project.

8/18/2008 - AB&R is continuing with the final paving and pouring concrete riprap at various locations on jobsite. Final grading is underway for the placement of topsoil, seeding and erosion control matting.

8/25/2008 - The ribbon cutting ceremony was held on Tuesday, 8/26/08 at 8:30 AM prior to opening the project to traffic. The Contractor continues to clean and paint various concrete structures on project. AB&R continues with final grading of topsoil, seeding and placement of erosion control matting.



Design Engineer: HNTB Corporation
Contractor: Austin Bridge & Road
Construction Inspection:
Clayton Weber, PBS&J

Williamson County
Pass Through Financing Program



PRIME
STRATEGIES,
INC.

PASS THROUGH FINANCING: IH-35 at SH 29 (Turnaround Structures)
Wilco Project No. 07WC513 TxDOT CSJ: 015-08-122

Original Contract Price = \$3,673,982.79

<u>Letting</u>	<u>Award</u>	<u>Notice To Proceed</u>	<u>Begin Work</u>	<u>Substantially Complete</u>	<u>Work Accepted</u>	<u>Total Bid Days</u>	<u>Days Added</u>	<u>Total Days</u>
7/25/2007	8/7/2007	9/28/2007	10/29/2007	8/26/2008		209	3	212

<u>Invoice Number</u>	<u>Beginning Date</u>	<u>Ending Date</u>	<u>Days Charged</u>	<u>Current Invoice</u>	<u>Invoice Total</u>	<u>Current Retainage</u>	<u>Total Retainage</u>	<u>% (\$)</u>	<u>% Time Used</u>	<u>Liquidated Damages</u>	<u>Total Liq Damages</u>
1	10/29/200	10/31/07	3	\$296,803.30	\$296,803.30	\$0.00	\$0.00	8	1	\$0.00	\$0.00
2	11/1/2007	11/30/07	19	\$430,321.76	\$727,125.06	\$0.00	\$0.00	20	10	\$0.00	\$0.00
3	12/1/2007	12/31/07	18	\$238,722.18	\$965,847.24	\$0.00	\$0.00	26	19	\$0.00	\$0.00
4	1/1/2008	1/31/2008	22	\$655,758.48	\$1,621,605.72	\$0.00	\$0.00	44	29	\$0.00	\$0.00
5	2/1/2008	2/29/2008	21	\$419,178.90	\$2,040,784.62	\$0.00	\$0.00	56	39	\$0.00	\$0.00
6	3/1/2008	3/31/2008	21	\$221,080.63	\$2,261,865.25	\$0.00	\$0.00	62	49	\$0.00	\$0.00
7	4/1/2008	4/30/2008	22	\$292,046.55	\$2,553,911.80	\$0.00	\$0.00	70	59	\$0.00	\$0.00
8	5/1/2008	5/31/2008	21	\$112,337.87	\$2,666,249.67	\$0.00	\$0.00	73	69	\$0.00	\$0.00
9	6/1/2008	6/30/2008	21	\$129,096.35	\$2,795,346.02	\$0.00	\$0.00	76	79	\$0.00	\$0.00
10	7/1/2008	7/31/2008	22	\$259,428.07	\$3,054,774.09	\$0.00	\$0.00	83	90	\$0.00	\$0.00

<u>Change Order Number</u>	<u>Approved</u>	<u>Cost This CO</u>	<u>Total CO</u>
01	12/06/2007	25,000.00	25,000.00

3F: County Convenience. Additional work desired by the County. Revising safety work/measures desired by the County. This change order establishes an item to pay for off duty police and their vehicles that are required to work in lane closures according General Note to Item 502. Payment will be made based on invoices submitted by the Contractor.

<u>Change Order Number</u>	<u>Approved</u>	<u>Cost This CO</u>	<u>Total CO</u>
02	12/06/2007	750.00	25,750.00

3F: County Convenience. Additional work desired by the County. This change order establishes an item to pay for Drill Shaft cores according to Item 416.5C

<u>Change Order Number</u>	<u>Approved</u>	<u>Cost This CO</u>	<u>Total CO</u>
03	02/07/2008	-52,500.00	-26,750.00

5B: Contractor Convenience. Contractor requested change in the sequence and/or method of work. The work item for Portable Concrete Traffic Barrier (CTB) is being revised, at the Contractor's request, from being furnished by the Contractor to being furnished from a TXDOT stockpile.

<u>Change Order Number</u>	<u>Approved</u>	<u>Cost This CO</u>	<u>Total CO</u>
04	02/18/2008	-4,434.15	-31,184.15

5B: Contractor Convenience. Contractor requested change in the sequence and/or method of work. The Contractor requested and received permission from the Design Engineer and TxDOT to delete the epoxy coating on the rebar for the bridge slabs. This Change Order credits the County for the deletion of the epoxy coating.

<u>Change Order Number</u>	<u>Approved</u>	<u>Cost This CO</u>	<u>Total CO</u>
05	03/27/2008	0.00	-31,184.15

4D: Third Party Accommodation. Other. 5E: Contractor Convenience. Other. This change order adds three (3) working days to the contract to account for time charged between Christmas and New Years holidays. TxDOT regulations restricted work on state roads during this time period.

<u>Change Order Number</u>	<u>Approved</u>	<u>Cost This CO</u>	<u>Total CO</u>
06	07/16/2008	20,000.00	-11,184.15

2E: Differing Site Conditions. Miscellaneous differences in sight conditions (unforeseeable). This change order sets up a force account for \$20,000.00 to remove and replace coping on retaining wall 6 due to a redesign of the roadway and retaining wall profile.

<u>Change Order Number</u>	<u>Approved</u>	<u>Cost This CO</u>	<u>Total CO</u>
07	05/14/2008	10,000.00	-1,184.15

3M: County Convenience. Other. This change order sets up a force account pay item to pay the contractor for repairing damage to safety appurtenances on the project.

Adjusted Price = \$3,672,798.64

SH 29 / CR 104, Ph. 1 Improvements
Project No. 08WC602

Original Contract Price = \$1,977,963.60

<u>Letting</u>	<u>Award</u>	<u>Notice To Proceed</u>	<u>Begin Work</u>	<u>Substantially Complete</u>	<u>Work Accepted</u>	<u>Total Bid Days</u>	<u>Days Added</u>	<u>Total Days</u>
1/16/2008	1/29/2008	2/15/2008	3/1/2008	7/28/2008		150	0	150

<u>Invoice Number</u>	<u>Beginning Date</u>	<u>Ending Date</u>	<u>Days Charged</u>	<u>Current Invoice</u>	<u>Invoice Total</u>	<u>Current Retainage</u>	<u>Total Retainage</u>	<u>% (\$)</u>	<u>% Time</u>	<u>Liquidated Damages</u>	<u>Total Liq Damages</u>
1	3/1/2008	3/31/2008	31	\$430,637.70	\$430,637.70	\$0.00	\$0.00	22	21	\$0.00	\$0.00
2	4/1/2008	4/30/2008	30	\$295,203.00	\$725,840.70	\$0.00	\$0.00	37	41	\$0.00	\$0.00
3	5/1/2008	5/31/2008	31	\$306,661.50	\$1,032,502.20	\$0.00	\$0.00	52	61	\$0.00	\$0.00
4	6/1/2008	6/30/2008	30	\$803,127.78	\$1,835,629.98	\$0.00	\$0.00	92	81	\$0.00	\$0.00

8/25/2008 Comments - The Contractor continues to work on punch list items for the project.

8/11/2008 Comments - The Contractor is currently working on the driveway drainage fix on CR 104, placing additional topsoil at various locations and performing general cleanup of jobsite.

8/4/2008 Comments - The Contractor placed additional erosion control silt fence in ditch line along the south side of SH 29. Cash is scheduling the work for the driveway drainage fix on CR 104.

<u>Change Order Number</u>	<u>Approved</u>	<u>Cost This CO</u>	<u>Total CO</u>
01	07/08/2008	10,000.00	10,000.00

3M: County Convenience. Other. This change order sets up a force account pay item to pay the contractor for repairing damage to safety appurtenances on the project.

<u>Change Order Number</u>	<u>Approved</u>	<u>Cost This CO</u>	<u>Total CO</u>
02	08/13/2008	4,550.00	14,550.00

2: Differing Site Conditions (unforeseeable). 2G: Unadjusted Utility. This change order will provide payment for adjustment of valve risers located behind the curb on CR 104, over existing Jonah water line. 2E: Miscellaneous difference in site conditions. This change order will also pay the Contractor to modify Driveway #10 to address a drainage problem located behind the curb located on the south end of CR 104. 2I: Additional safety needs. The change order will pay for removal and relocation of mailboxes on the north side of SH 29 (requested by the rural postal carrier).

Adjusted Price = \$1,992,513.60

PRECINCT 4

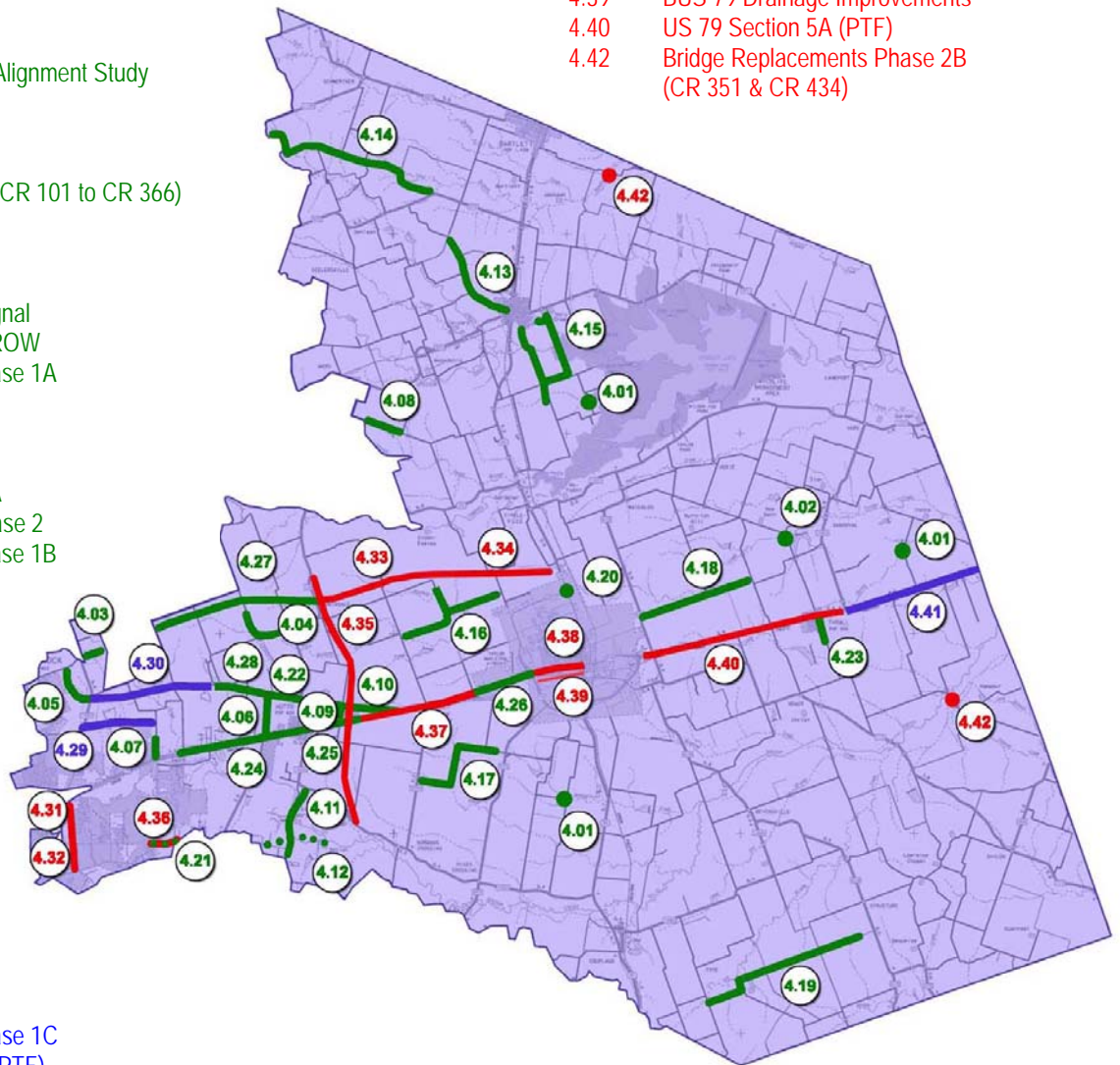
COMMISSIONER MORRISON

Completed/Open to Traffic

- 4.01 Bridge Replacements Phase 1 (CR 406, CR 390, CR 427)
- 4.02 Bridge Replacements Ph. 2A (CR 424)
- 4.03 Chandler Rd. – Phase 1
- 4.04 CR 100
- 4.05 CR 112 – Phase 1
- 4.06 CR 119
- 4.07 CR 122 at US 79
- 4.08 CR 124
- 4.09 CR 132
- 4.10 CR 136
- 4.11 CR 137
- 4.12 CR 138 & CR 139 Alignment Study
- 4.13 CR 300 & CR 301
- 4.14 CR 302
- 4.15 CR 347 & CR 348
- 4.16 CR 368 & CR 369 (CR 101 to CR 366)
- 4.17 CR 404
- 4.18 CR 412
- 4.19 CR 466
- 4.20 FM 37 at SH 95 Signal
- 4.21 Gattis School Rd. ROW
- 4.22 Limmer Loop – Phase 1A
- 4.23 Thrall School Zone
- 4.24 US 79 – Section 1
- 4.25 US 79 – Section 2
- 4.26 US 79 – Section 3A
- 4.27 Chandler Rd. – Phase 2
- 4.28 Limmer Loop – Phase 1B

In Design

- 4.31 Arterial A – Phase 1
- 4.32 Arterial A – Phase 2
- 4.33 Chandler Rd. – Phase 3A
- 4.34 Chandler Rd. – Phase 3B
- 4.35 FM 1660 (PTF)
- 4.36 Gattis School Road
- 4.37 US 79 Section 3 (PTF)
- 4.38 BUS 79/2nd Street Improvements
- 4.39 BUS 79 Drainage Improvements
- 4.40 US 79 Section 5A (PTF)
- 4.42 Bridge Replacements Phase 2B (CR 351 & CR 434)



Under Construction

- 4.29 CR 113
- 4.30 Limmer Loop – Phase 1C
- 4.41 US 79 Section 5B (PTF)

Limmer Loop, Ph. 1B (Haybarn Lane to CR 119)
Project No. 06WC420

Original Contract Price = \$2,010,629.65

<u>Letting</u>	<u>Award</u>	<u>Notice To Proceed</u>	<u>Begin Work</u>	<u>Substantially Complete</u>	<u>Work Accepted</u>	<u>Total Bid Days</u>	<u>Days Added</u>	<u>Total Days</u>
9/20/2006	10/3/2006	3/8/2007	3/12/2007	3/7/2008		270	92	362

<u>Invoice Number</u>	<u>Beginning Date</u>	<u>Ending Date</u>	<u>Days Charged</u>	<u>Current Invoice</u>	<u>Invoice Total</u>	<u>Current Retainage</u>	<u>Total Retainage</u>	<u>% (\$)</u>	<u>% Time Used</u>	<u>Liquidated Damages</u>	<u>Total Liq Damages</u>
1	3/12/2007	5/31/2007	81	\$62,486.40	\$62,486.40	\$6,942.93	\$6,942.93	3	22	\$0.00	\$0.00
2	6/1/2007	6/30/2007	30	\$22,599.00	\$85,085.40	\$2,511.00	\$9,453.93	5	31	\$0.00	\$0.00
3	7/1/2007	7/31/2007	31	\$59,346.00	\$144,431.40	\$6,594.00	\$16,047.93	8	39	\$0.00	\$0.00
4	8/1/2007	8/31/2007	31	\$271,091.70	\$415,523.10	\$30,121.30	\$46,169.23	23	48	\$0.00	\$0.00
5	9/1/2007	9/30/2007	30	\$351,959.13	\$767,482.23	\$39,106.57	\$85,275.80	42	56	\$0.00	\$0.00
6	10/1/2007	10/31/07	31	\$239,598.00	\$1,007,080.23	\$26,622.00	\$111,897.80	55	65	\$0.00	\$0.00
7	11/1/2007	11/30/07	30	\$383,864.29	\$1,390,944.52	\$-38,690.19	\$73,207.61	72	73	\$0.00	\$0.00
8	12/1/2007	12/31/07	31	\$350,494.81	\$1,741,439.33	\$18,447.09	\$91,654.70	88	81	\$0.00	\$0.00
9	1/1/2008	1/31/2008	31	\$203,731.42	\$1,945,170.75	\$10,722.71	\$102,377.41	95	90	\$0.00	\$0.00
10	2/1/2008	2/29/2008	29	\$180,435.58	\$2,125,606.33	\$-58,997.69	\$43,379.72	101	98	\$0.00	\$0.00

8/25/2008 Comments - HNTB is awaiting the Contractor's final pay application submission. The Balancing Change Order will be developed based on the final pay estimate.

5/26/2008 Comments - The Certificate of Completion has been issued. The Contractor has received comments on their As-Built submission and are revising for final review and approval.

4/28/2008 Comments - The Contractor has completed the punch list items for the project.

4/7/2008 Comments - The Contractor continues to work on punch list items.

<u>Change Order Number</u>	<u>Approved</u>	<u>Cost This CO</u>	<u>Total CO</u>
01	07/13/2007	0.00	0.00

2H: Differing Site Conditions (unforeseeable). Unacquired Right-of-Way (unforeseeable). Negotiations with a landowner impeded the start of construction on the west side of the project. 6C: Untimely ROW/Utilities. Utilities Not Clear. Overhead lines in conflict with beginning construction. 3M: County Convenience. Other. A time extension was negotiated in lieu of renegotiated contract prices. Fifty-two (52) days were added to the project schedule.

<u>Change Order Number</u>	<u>Approved</u>	<u>Cost This CO</u>	<u>Total CO</u>
02	11/19/2007	23,331.00	23,331.00

2E: Differing Site Conditions. Miscellaneous differences in site conditions (unforeseeable). An area of roadway is experiencing a groundwater issue resulting in soft and unsuitable subgrade conditions. Raba-Kistner (Geotechnical Engineer) recommended the use of an edge drain system to remediate the problem. Thirty (30) days were added to the Contract schedule.

<u>Change Order Number</u>	<u>Approved</u>	<u>Cost This CO</u>	<u>Total CO</u>
03	11/19/2007	15,050.00	38,381.00

2E: Differing Site Conditions. Miscellaneous difference in site conditions. Box Culvert 'C's original alignment did not line up with the existing channel. Design Engineer reduced the skew from 45° to 30° thus creating the need for re-staking the box culvert. 2C: Differing Site Conditions. New Development (conditions changing after PS&E completed). Property owners added driveways after original PS&E were completed. In order to restore access, Design Engineer added 4 new driveways to the plans.

<u>Change Order Number</u>	<u>Approved</u>	<u>Cost This CO</u>	<u>Total CO</u>
04	01/17/2008	38,278.10	76,659.10

1A: Design Error or Emission. Incorrect PS&E. CR108/Limmer intersection construction plan was omitted from the original construction documents. Revised plans are attached with the Engineer's proposal for an expedited construction utilizing asphalt base. The extra work will include the installation of drainage cross culverts at the intersection and the relocation of an existing 2" water line. Ten (10) days were added to the Contract schedule.

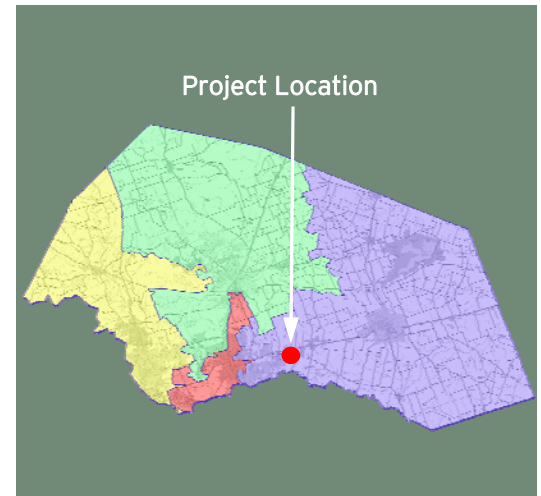
<u>Change Order Number</u>	<u>Approved</u>	<u>Cost This CO</u>	<u>Total CO</u>
05	01/14/2008	3,500.00	80,159.10

2C: Differing Site Conditions. New development (conditions changing after PS&E completed). After PS&E was completed, SH 130 contractor installed cross culverts (rcp's) that are now in conflict for channel grading. Contractor has removed culverts w/ SET's in order to complete grading.

<u>Change Order Number</u>	<u>Approved</u>	<u>Cost This CO</u>	<u>Total CO</u>
06	04/01/2008	81,276.60	161,435.70

2E: Differing Site Conditions (unforeseeable). Miscellaneous difference in site conditions. Quantities for the listed items were exceeded.

Adjusted Price = \$2,172,065.35



LIMMER LOOP, PHASE 1C

(CR 110 to SH 130)

Project Length: 1.2 Miles

Roadway Classification: Minor Arterial

Roadway Section: Two-lane Undivided with Shoulders

Structures: None

Project Schedule: April 2008 - November 2008

Estimated Construction Cost: \$1.5 Million



AUGUST 2008 IN REVIEW

8/11/2008 - JC Evans is finishing the final course of flex base from CR 110 to the school entrance and is currently processing the second course of flex base on the east end project. The Contractor is continuing to install formwork for the closures and SETs on the upstream and downstream ends of the multiple box culvert "B" located west of the school entrance. JC Evans has begun to grade and shape ditches located on the east end of project.

8/18/2008 - JC Evans completed paving the Phase I section of project (from CR 110 to school entrance). The final lift of flex base is being processed for section of roadway on the east end of project (Phase II). The Contractor completed formwork and poured the safety end treatments for drainage pipes at the remaining driveways located on the east end of project. Striping for the paved section of roadway is scheduled for Monday, 8/18/08.

8/25/2008 - JC Evans completed the temporary striping of the paved Phase I section of roadway (from CR 110 to the school entrance). The final lift of flex base is being finished for the section of roadway on the east end of project (Phase II) in preparation for paving later this week. The Contractor began formwork for riprap located on the downstream end of culvert "B" and for driveways located on the east end of project. JC Evans continues final shaping and grading of topsoil for the Phase I section of roadway.



Design Engineer: Pate Engineers
Contractor: J.C. Evans Construction
Construction Observation:
Jerry Jansen, Williamson County

Williamson County
Road Bond Program



PRIME
STRATEGIES,
INC.

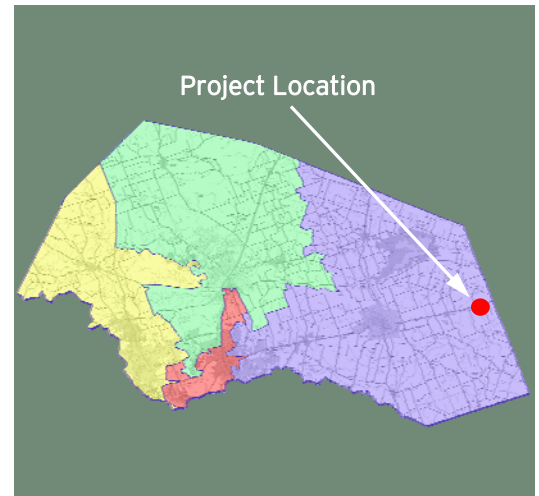
Limmer Loop, Ph. 1C (CR 110 to SH 130)
Project No. 08WC603

Original Contract Price = \$1,504,753.60

<u>Letting</u>	<u>Award</u>	<u>Notice To Proceed</u>	<u>Begin Work</u>	<u>Anticipated Work Complete</u>	<u>Work Accepted</u>	<u>Total Bid Days</u>	<u>Days Added</u>	<u>Total Days</u>
2/6/2008	2/19/2008	4/21/2008	4/30/2008	11/28/2008		210	0	210

<u>Invoice Number</u>	<u>Beginning Date</u>	<u>Ending Date</u>	<u>Days Charged</u>	<u>Current Invoice</u>	<u>Invoice Total</u>	<u>Current Retainage</u>	<u>Total Retainage</u>	<u>% (\$)</u>	<u>% Time Used</u>	<u>Liquidated Damages</u>	<u>Total Liq Damages</u>
1	4/30/2008	4/30/2008	1	\$120,168.90	\$120,168.90	\$13,352.10	\$13,352.10	9	0	\$0.00	\$0.00
2	5/1/2008	5/31/2008	31	\$201,787.20	\$321,956.10	\$22,420.80	\$35,772.90	24	15	\$0.00	\$0.00
3	6/1/2008	6/30/2008	30	\$211,777.20	\$533,733.30	\$23,530.80	\$59,303.70	39	30	\$0.00	\$0.00
4	7/1/2008	7/31/2008	31	\$265,662.00	\$799,395.30	\$29,518.00	\$88,821.70	59	44	\$0.00	\$0.00

Adjusted Price = \$1,504,753.60



PASS THROUGH FINANCING PROJECT US 79, SECTION 5B

(East of FM 1063 to Milam County Line)

Project Length: 4 Miles

Roadway Classification: Major Arterial

Roadway Section: Four-lane Divided with Shoulders

Structures: Bridge Class Culvert

Project Schedule: July 2008 - July 2010

Estimated Construction Cost: \$17 Million



AUGUST 2008 IN REVIEW

8/4/2008 - JC Evans has finished placing advanced warning and perimeter signs for project. The contractor continues to place erosion control devices throughout project.

8/18/2008 - JC Evans completed installation of the erosion control devices throughout the project limits. The Contractor is now stripping vegetation in proposed westbound lanes.

8/25/2008 - JC Evans continues stripping vegetation in proposed westbound lanes. Excavation and embankment for proposed westbound lanes is scheduled to begin this week. The traffic control sub-contractor has placed vertical panels and traffic barrels throughout project.



Design Engineer: HNTB Corporation
Contractor: J.C. Evans Construction
Construction Inspection: Huitt~Zollars

Williamson County
Pass Through Financing Program



PRIME
STRATEGIES,
INC.

PASS THROUGH FINANCING: US 79, Section 5B (FM 1063 to Milam County Line)**Project No. 08WC607 TxDOT CSJ: 0204-04-042**

Original Contract Price = \$16,986,053.49

<u>Letting</u>	<u>Award</u>	<u>Notice To Proceed</u>	<u>Begin Work</u>	<u>Anticipated Work Complete</u>	<u>Work Accepted</u>	<u>Total Bid Days</u>	<u>Days Added</u>	<u>Total Days</u>
4/16/2008	4/29/2008	7/11/2008	7/23/2008	7/13/2010		499	0	499

<u>Invoice Number</u>	<u>Beginning Date</u>	<u>Ending Date</u>	<u>Days Charged</u>	<u>Current Invoice</u>	<u>Invoice Total</u>	<u>Current Retainage</u>	<u>Total Retainage</u>	<u>% (\$)</u>	<u>% Time Used</u>	<u>Liquidated Damages</u>	<u>Total Liq Damages</u>
1	7/23/2008	7/31/2008	9	\$57,547.25	\$57,547.25	\$0.00	\$0.00	0	2	\$0.00	\$0.00

6/30/2008 Comments - Utility coordination efforts continue. CEI firm Huitt-Zollars has completed a constructability review of the contract documents (PS&E and manual) as of 6/23/08. The Construction Contracts have been signed and the Preconstruction Conference is scheduled for 7/11/08.

5/26/2008 Comments - CEI firm Huitt-Zollars is performing a constructability review of the contract documents (PS&E and manual). The executed Agreement for Preliminary Engineering with Union Pacific RR was received on 5/6/08 regarding grading and paving encroachments (CRs 435, 436 and 437) and plans were sent to Omaha for review. The Commissioners Court approved award of the construction contract on 4/29/08, and concurrence from TxDOT was received on 5/27/08. Contract documents are being prepared by the Engineer. The Notice of Award and Contracts will be sent to JC Evans the week of 6/2/08.

5/5/2008 Comments - Utility coordination efforts continue. ROW acquisitions are complete. The Commissioners Court approved award of the construction contract on 4/29/08 pending concurrence from TxDOT.

Adjusted Price = \$16,986,053.49