



ROAD BOND & PASS THROUGH FINANCING

Construction Summary Report

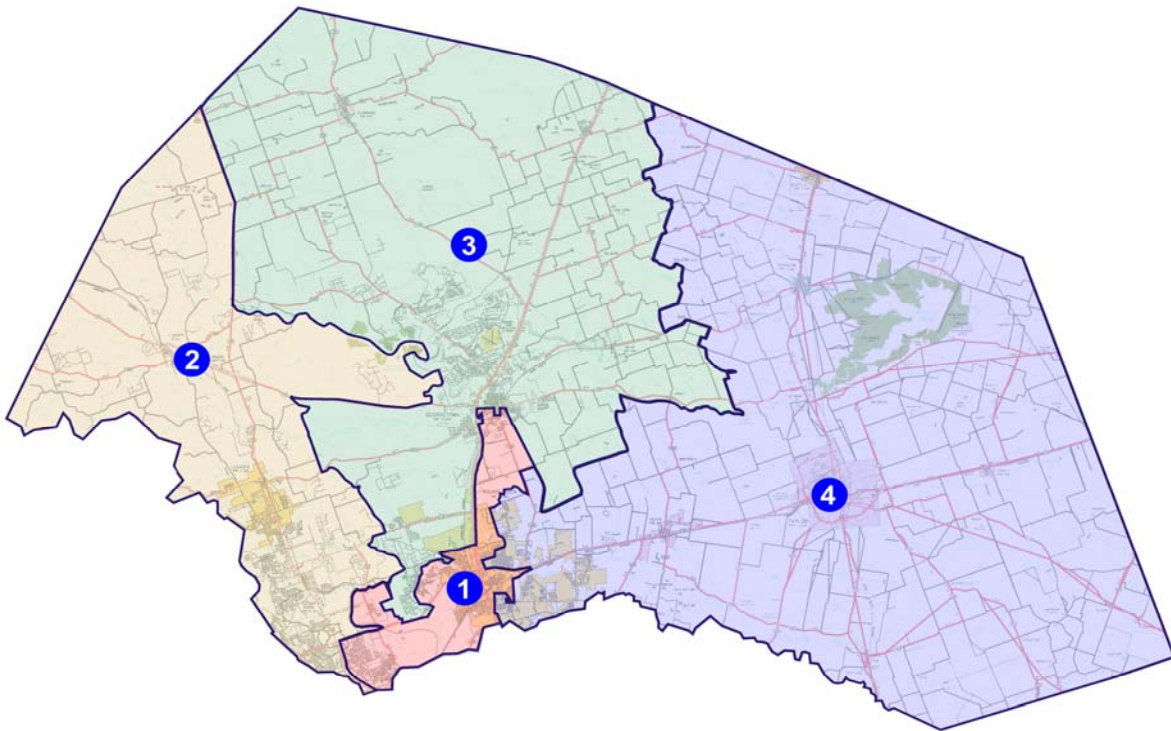
County Judge
Dan Gattis

Commissioners
Lisa Birkman
Cynthia Long
Valerie Covey
Ron Morrison

August 2009

WWW.ROADBOND.ORG

Volume VIII - Issue No. 8



Presented By:



PRIME
STRATEGIES,
INC.

HNTB

Table of Contents



Completed Projects.....	1
PRECINCT No. 1 – Commissioner Lisa Birkman	2
RM 620, Ph. 1 Intersections (Wyoming Springs, Oaklands and Deepwood)	3
CR 111 – Westinghouse Rd (Hewlett Loop to FM 1460)	4
S.E. Inner Loop @ FM 1460	6
Pond Springs Widening (McNeil Rd to US 183)	8
PRECINCT No. 2 – Commissioner Cynthia Long	10
San Gabriel Pkwy, Phase 1 (Halsey Drive to CR 273 Extension)	11
Ronald W. Reagan Blvd. South, Ph. 2 (FM 2243 to SH 29)	12
CR 175, Phase 2A Extension (Regional Park to Creekside Meadows)	15
PRECINCT No. 3 – Commissioner Valerie Covey	17
Ronald W. Reagan Blvd North, Ph. 2 (FM 3405 to RM 2338)	18
Pass Through: IH-35 at SH 29 Turnaround Structures	20
SH 29 @ CR 104, Ph. 1 Improvements	22
Williams Drive (DB Wood Rd to FM 3405).....	23
PRECINCT No. 4 – Commissioner Ron Morrison	25
Limmer Loop, Ph. 1C (CR 110 to SH 130)	26
Pass Through: US 79, Section 5B (FM 1063 to Milam County Line).....	27
Pass Through: US 79, Section 5A (East of Taylor to FM 1063).....	29

WILLIAMSON COUNTY

ROAD BOND PROGRAM

COMPLETED PROJECTS

SUBSTANTIAL CONSTRUCTION COMPLETE/OPEN TO TRAFFIC - AS OF JULY 2009

Precinct 1

- Pond Springs Road (signal) – July 2002
- McNeil Road, Phase 1 – Jan 2005
- McNeil Road, Phase 2 – Feb 2007
- Lakeline Blvd – July 2007
- RM 620, Phase 1 – January 2009

Precinct 2

- Cedar Hollow at SH 29 (signal) – Aug 2002
- FM 1869 at SH 29 (signal) – Aug 2002
- County Road 175 – June 2003
- River Bend Oaks – Aug 2003
- County Road 200 – Sept 2003
- Ronald Reagan Blvd, South Ph. 1 – Dec 2004
- County Road 214 – Feb 2005
- County Road 258 – Sept 2006
- San Gabriel Pkwy, Ph. 1 – Feb 2007
- Ronald Reagan Blvd North Ph. 1 – Sept 2007
- Ronald Reagan Blvd South, Ph. 2 – Feb 2008
- US 183 @ San Gabriel Pkwy – Feb 2008

Precinct 3

- DB Wood/Cedar Breaks – June 2004
- Cedar Breaks Road – June 2004
- Georgetown Inner Loop East Extension – Aug 2004
- CR 152 Bridge Replacement – Sept 2004
- Inner Loop East (CR 151 to Bus 35) – Oct 2005
- Ronald Reagan Blvd North, Ph. 2 – May 2008
- 12" Water Main Relocation for SH 29 Widening – June 2008
- SH 29 / CR 104, Ph. 1 – July 2008
- IH 35 @ SH 29 Turnarounds (Pass Through Financing) – August 2008

Precinct 4

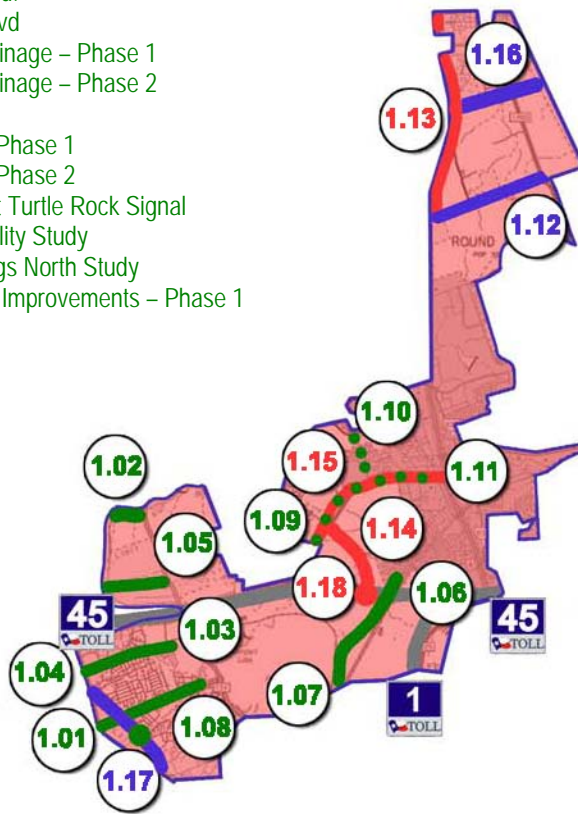
- Wooden Bridges (CR 390, 406 & 427) – Nov 2002
- County Road 412 – Aug 2003
- CR 368 & 369 – Aug 2003
- County Road 300 – Dec 2003
- CR 424 Bridge Replacement – Jan 2004
- Chandler Rd. Extension, Ph. 1 – March 2005
- County Road 112, Ph. 1 – Aug 2005
- County Road 137 – Oct 2005
- Limmer Loop, Ph. 1A – July 2006
- Chandler Rd, Ph. 2 – Dec 2007
- Limmer Loop, Ph. 1B – March 2008
- Limmer Loop, Ph. 1C – October 2008

PRECINCT 1

COMMISSIONER BIRKMAN

Completed/Open to Traffic

- 1.01 Anderson Mill Rd.
- 1.02 Avery Ranch Blvd
- 1.03 Lake Creek Drainage – Phase 1
- 1.04 Lake Creek Drainage – Phase 2
- 1.05 Lakeline Blvd.
- 1.06 McNeil Road – Phase 1
- 1.07 McNeil Road – Phase 2
- 1.08 Pond Springs at Turtle Rock Signal
- 1.09 RM 620 Feasibility Study
- 1.10 Wyoming Springs North Study
- 1.11 RM 620 Interim Improvements – Phase 1



Under Construction / Bidding

- 1.12 CR 111 (Westinghouse Rd)
- 1.16 SE Inner Loop @ FM 1460
- 1.17 Pond Springs Road

In Design

- 1.13 IH-35 Northbound Frontage Rd and Ramps
- 1.14 O'Connor Extension
- 1.15 RM 620 Ultimate Schematic and EA
- 1.18 O'Connor Overpass at SH 45

**RM 620, Ph. 1 (Intersections of Wyoming Springs, Oaklands and Deepwood)
Project No. 08WC605**

Original Contract Price = \$780,644.01

<u>Letting</u>	<u>Award</u>	<u>Notice To Proceed</u>	<u>Begin Work</u>	<u>Work Completed</u>	<u>Work Accepted</u>	<u>Total Bid Days</u>	<u>Days Added</u>	<u>Total Days</u>
2/13/2008	3/4/2008	5/23/2008	6/2/2008	1/27/2009		120	48	168

<u>Invoice Number</u>	<u>Beginning Date</u>	<u>Ending Date</u>	<u>Days Charged</u>	<u>Current Invoice</u>	<u>Invoice Total</u>	<u>Current Retainage</u>	<u>Total Retainage</u>	<u>% (\$)</u>	<u>% Time Used</u>	<u>Liquidated Damages</u>	<u>Total Liq Damages</u>
1	6/2/2008	8/31/2008	91	\$456,146.87	\$456,146.87	\$24,007.73	\$24,007.73	61	54	\$0.00	\$0.00
2	9/1/2008	9/30/2008	30	\$186,617.62	\$642,764.49	\$9,281.98	\$33,289.71	85	72	\$0.00	\$0.00
3	10/1/2008	10/31/08	27	\$85,708.05	\$728,472.54	\$4,510.95	\$37,800.66	96	88	\$0.00	\$0.00
4	Final	Payment	N/A	\$28,834.45	\$757,306.99	\$1,517.60	\$39,318.26	99	-	\$0.00	\$0.00

7/27/2009 Comments - Final pay estimate has been received from the Contractor. The balancing change order has is being processed through the County. Final project close-out and release of retainage is pending Contractor submission of affidavit of all bills paid, final waivers of lien and maintenance bond. Record drawings were reviewed by HNTB and returned to the Contractor for revisions.

<u>Change Order Number</u>	<u>Approved</u>	<u>Cost This CO</u>	<u>Total CO</u>
01	10/30/2008	11,869.20	11,869.20

2I: Differing Site Conditions. Additional safety needs (unforeseeable). Commissioner Birkman requested additional safety measures at the western HEB entrance to reduce the risk of accidents. Flexible Delineator Posts were therefore added to address the safety concerns. Twenty-eight (28) days were added to the Contract schedule.

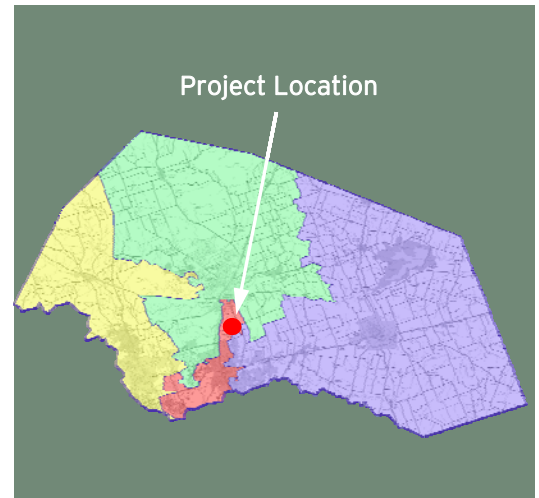
<u>Change Order Number</u>	<u>Approved</u>	<u>Cost This CO</u>	<u>Total CO</u>
02	10/30/2008	-19,537.50	-7,668.30

1A: Design Error or Omission. Other. The proposed 18" RCP was changed to 24" RCP to match field conditions for the pipe extensions at Deep Wood Dr. 3: County Convenience. 3M: Other. Removes additional items that went with the In Pavement Lighting, which was removed from the Contract prior to Execution of the Contract Documents. 3L: Revising safety work/measures desired by the County. Upgrades the existing flashing beacon at the hike & bike trail crossing.

<u>Change Order Number</u>	<u>Approved</u>	<u>Cost This CO</u>	<u>Total CO</u>
03	02/26/2009	9,263.40	1,595.10

3F: County Convenience. Additional work desired by the County. This change order provides payment for installation of an additional pedestrian improvements at the intersection of Liberty Walk and Tonkinese Drive. This change order also provides payment for the upgrade of sign material reflectivity (stop signs and stop ahead signs) in lieu of hardwired continuous flashing beacons. Twenty (20) days were added to the Contract schedule. Substantial Completion for all work with the exception of work associated with Change Order No. 3 was reached on October 27, 2008 and time charges were stopped. Time charges began again on January 7, 2009 when work on Change Order No. 3 commenced.

Adjusted Price = \$782,239.11



CR 111 (WESTINGHOUSE ROAD) (Hewlett Loop to FM 1460)

Project Length: 1.99 Miles
Roadway Classification: Minor Arterial
Roadway Section: Transitions from four-lane w/ center two-way turn lane on the west end to four-lane divided on the east end

Project Schedule: June 2008 - June 2010
Estimated Construction Cost: \$5.9 Million



JULY 2009 IN REVIEW

7/6/2009 - JC Evans completed curb and gutter placement from Scenic Lake to Rabbit Hill. They also completed the rip rap on the EB side of the roadway across from Park Central and Rabbit Hill on the front slope. They are currently working on fine grading flex base from the middle detour to Scenic Lake on the proposed WBML. JC Evans' sub AB&R is scheduled to start paving next week on the proposed EBML from Rabbit Hill to the middle detour.

7/13/2009 - JC Evans is currently working on underdrain placement between the middle detour to Scenic Lake. They are also working on detours at the west end of the project to move traffic onto the proposed WB lanes so they can build the middle of the roadway up to the pond area. AB&R completed the paving on the proposed EB lanes from Rabbit Hill to the middle detour.

7/27/2009 - The Contractor is currently working on fine grading the flex base from the west end of the project to the pond area for the middle portion of the proposed roadway. They are also working on fine grading the proposed WB lanes from Scenic Lake to the west. They have removed the middle detour and are working in this area placing curb for the median. JC Evans sub is scheduled to start paving in the next couple of weeks on the west end and the area from Scenic Lake back to the west.



Design Engineer: Huggins/Seiler & Associates
Contractor: J.C. Evans Construction
Construction Observation:
Kenneth Marak, Williamson County

Williamson County
Road Bond Program

CR 111 - Westinghouse Rd. (Hewlett Loop to FM 1460)
Project No. 08WC608

Original Contract Price = \$5,864,053.94

<u>Letting</u>	<u>Award</u>	<u>Notice To Proceed</u>	<u>Begin Work</u>	<u>Anticipated Work Complete</u>	<u>Work Accepted</u>	<u>Total Bid Days</u>	<u>Days Added</u>	<u>Total Days</u>
4/2/2008	4/15/2008	6/6/2008	6/16/2008	6/15/2010		730	0	730

<u>Invoice Number</u>	<u>Beginning Date</u>	<u>Ending Date</u>	<u>Days Charged</u>	<u>Current Invoice</u>	<u>Invoice Total</u>	<u>Current Retainage</u>	<u>Total Retainage</u>	<u>% (\$)</u>	<u>% Time</u>	<u>Liquidated Damages</u>	<u>Total Liq Damages</u>
1	6/16/2008	6/30/2008	15	\$273,125.71	\$273,125.71	\$14,375.04	\$14,375.04	5	2	\$0.00	\$0.00
2	7/1/2008	7/31/2008	31	\$690,458.44	\$963,584.15	\$36,339.92	\$50,714.96	17	6	\$0.00	\$0.00
3	8/1/2008	8/31/2008	31	\$405,777.61	\$1,369,361.76	\$21,356.71	\$72,071.67	25	11	\$0.00	\$0.00
4	9/1/2008	9/30/2008	30	\$410,275.17	\$1,779,636.93	\$21,593.43	\$93,665.10	31	15	\$0.00	\$0.00
5	10/1/2008	10/31/08	31	\$170,855.60	\$1,950,492.53	\$8,992.40	\$102,657.50	34	19	\$0.00	\$0.00
6	11/1/2008	11/30/08	30	\$328,636.79	\$2,279,129.32	\$17,296.67	\$119,954.17	40	23	\$0.00	\$0.00
7	12/1/2008	12/31/08	31	\$183,573.77	\$2,462,703.09	\$9,661.78	\$129,615.95	43	27	\$0.00	\$0.00
8	1/1/2009	1/31/2009	31	\$85,656.15	\$2,548,359.24	\$4,508.22	\$134,124.17	45	32	\$0.00	\$0.00
9	2/1/2009	2/28/2009	28	\$199,204.04	\$2,747,563.28	\$10,484.42	\$144,608.59	48	35	\$0.00	\$0.00
10	3/1/2009	3/31/2009	31	\$148,110.31	\$2,895,673.59	\$7,795.28	\$152,403.87	51	40	\$0.00	\$0.00
11	4/1/2009	4/30/2009	30	\$516,671.71	\$3,412,345.30	\$27,193.25	\$179,597.12	60	44	\$0.00	\$0.00
12	5/1/2009	5/31/2009	31	\$226,555.61	\$3,638,900.91	\$11,923.98	\$191,521.10	65	48	\$0.00	\$0.00
13	6/1/2009	6/30/2009	30	\$249,244.85	\$3,888,145.76	\$13,118.15	\$204,639.25	69	52	\$0.00	\$0.00
14	7/1/2009	7/31/2009	31	\$332,593.17	\$4,220,738.93	\$17,504.90	\$222,144.15	75	56	\$0.00	\$0.00

<u>Change Order Number</u>	<u>Approved</u>	<u>Cost This CO</u>	<u>Total CO</u>
01	09/23/2008	6,660.00	6,660.00

4D: Third Party Accommodation. Other. The Contractor installed permanent fencing along the ROW per an agreement made with the Property owner of Parcel 21 (NNP-Terra Vista. LP) and Williamson County prior to construction. The Contractor was also directed to install temporary fencing on Parcel 3 to keep the property owners cows off of the ROW.

<u>Change Order Number</u>	<u>Approved</u>	<u>Cost This CO</u>	<u>Total CO</u>
02	10/07/2008	100,144.67	106,804.67

6B: Untimely ROW/Utilities. Right-of-Way not clear (County responsibility for ROW). The property owner agreed to donate the ROW in exchange for the work associated with this Change Order: the installation of steel sleeve encasements for future utilities, the upgrade of existing driveways, and the addition of new driveways.

<u>Change Order Number</u>	<u>Approved</u>	<u>Cost This CO</u>	<u>Total CO</u>
03	03/10/2009	42,796.26	149,600.93

3F: County Convenience. Additional work desired by the County. An additional turn lane/median opening and a street stub-out is being added at the TeraVista Track. 1B: Design Error or Omission. Other. Erosion control items are being added that were left out of the original plan sheets. These items include topsoil, seeding, and rip rap for the median noses in all of the proposed median islands.

<u>Change Order Number</u>	<u>Approved</u>	<u>Cost This CO</u>	<u>Total CO</u>
04	03/30/2009	2,760.00	152,360.93

2J: Differing Site Conditions (unforeseeable). Other. In order to complete the driveway installation at sta. 77+50, it was necessary to remove an existing entrance with gates. This change order accounts for costs incurred by the Contract to replace the entrance.

<u>Change Order Number</u>	<u>Approved</u>	<u>Cost This CO</u>	<u>Total CO</u>
05	04/03/2009	-92,636.54	59,724.39

5B: Contractor Convenience. Contractor requested change in the sequence and/or method of work. 3H: County Convenience. Cost savings opportunity discovered during construction. After additional testing on the existing subgrade, it was determined that the lime treatment original specified was not necessary. With the Engineer's and the County's concurrence, the Contractor opted to undercut the existing subgrade by 8 inches and placed flex base in lieu of the 8 inches of lime treated subgrade.

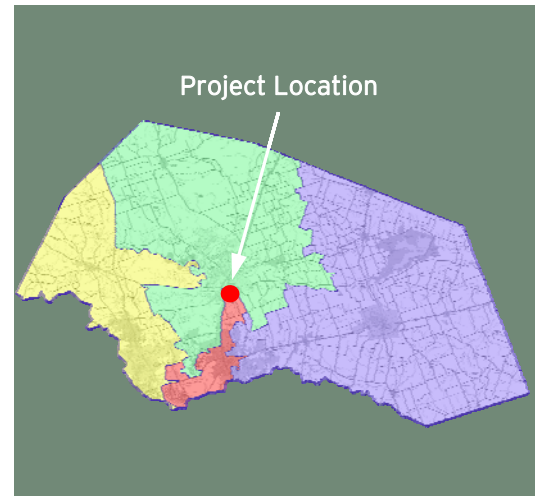
<u>Change Order Number</u>	<u>Approved</u>	<u>Cost This CO</u>	<u>Total CO</u>
06	05/08/2009	16,730.56	76,454.95

4B: Third Party Accommodation. Third party requested work: The Developer requested the installation of additional driveways and gates on the Madison Property. The Developer has submitted payment to Williamson County.

<u>Change Order Number</u>	<u>Approved</u>	<u>Cost This CO</u>	<u>Total CO</u>
07	05/08/2009	2,400.00	78,854.95

2G: Differing Site Conditions. Unadjusted Utility. The Contractor relocated an existing Flush Valve Hydrant that was in conflict with the proposed rip rap slope on the NW corner of Park Central Drive.

Adjusted Price = \$5,942,908.89



S.E. INNER LOOP @ FM 1460 (Intersection Improvements)

Project Length: 0.73 Miles
Roadway Classification: Minor Arterial
Roadway Section: Two-way travel lanes w/ right and left turn lanes at all four approaches

Project Schedule: June 2009 - November 2009
Estimated Construction Cost: \$900 Million



JULY 2009 IN REVIEW

7/6/2009 - The temporary signal has been completed. Jo'B Site is scheduled to start roadway excavation this week.

7/13/2009 - Jo'B Site is currently working on embankment on the proposed WB lanes of Inner Loop from 1460 back to the west.

7/20/2009 - Jo'B Site continues to work on embankment for the proposed WB lanes of Inner Loop from 1460 back to the west and east.

7/27/2009 - Jo'B Site is currently working on the temporary widening on FM 1460 on the SB side. They are scheduled to close the SB lane down on 7/28/09 to place the asphalt stabilized base on it. The traffic switch will follow soon after. They have also placed the 1st course of flex base on the proposed WB lanes on Inner Loop from just east of FM 1460 to almost the west end of the project.



Design Engineer: LAN
Contractor: J'OB Site Construction
Construction Observation:
Kenneth Marak, Williamson County

Williamson County
Road Bond Program

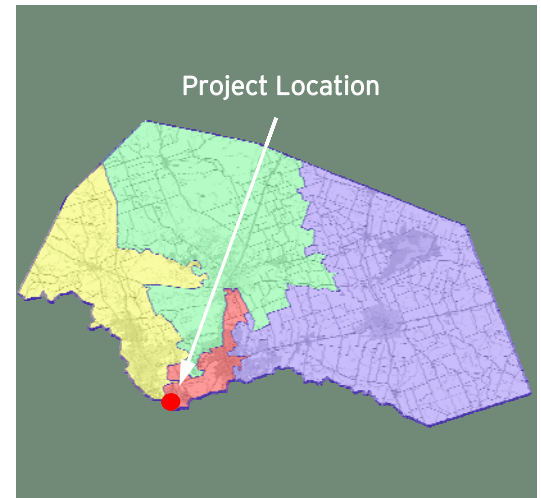
S.E. Inner Loop @ FM 1460
Project No. 09WC708

Original Contract Price = \$889,492.48

<u>Letting</u>	<u>Award</u>	<u>Notice To Proceed</u>	<u>Begin Work</u>	<u>Anticipated Work Complete</u>	<u>Work Accepted</u>	<u>Total Bid Days</u>	<u>Days Added</u>	<u>Total Days</u>
3/25/2009	4/21/2009	5/22/2009	6/1/2009	11/10/2009		163	0	163

<u>Invoice Number</u>	<u>Beginning Date</u>	<u>Ending Date</u>	<u>Days Charged</u>	<u>Current Invoice</u>	<u>Invoice Total</u>	<u>Current Retainage</u>	<u>Total Retainage</u>	<u>% (\$)</u>	<u>% Time Used</u>	<u>Liquidated Damages</u>	<u>Total Liq Damages</u>
1	6/1/2009	6/30/2009	30	\$102,851.51	\$102,851.51	\$11,427.95	\$11,427.95	13	18	\$0.00	\$0.00
2	7/1/2009	7/31/2009	31	\$79,130.70	\$181,982.21	\$8,792.30	\$20,220.25	23	37	\$0.00	\$0.00

Adjusted Price = \$889,492.48



POND SPRINGS WIDENING (McNeil Road to US 183)

Project Length: 1.84 Miles
Roadway Classification: Minor Arterial
Roadway Section: Two-lane w/ a center two-way turn lane

Project Schedule: June 2009 - November 2009
Estimated Construction Cost: \$3.2 Million



JULY 2009 IN REVIEW

7/6/2009 - The contractor continues replacing driveway culverts, and has begun earthwork and drilling signal foundations. NTP was given on 6/3/09/ time charges began on 6/24/09. A site permit was received from the City of Austin on Friday, 6/12/09.

7/13/2009 - RGM continues to work on installing driveway pipes and SET's. They have also started working subgrade and placing road base from the Red Barn Nursery north to the Audi Dealership on the east side of the road. Drilling for the new signal poles at the Pond Springs/Turtle Rock intersection k]` begin this week. The contractor set low profile concrete barriers at the north end of the project in order to begin demo work on the culvert # 4 concrete headwalls this week.

7/27/2009 - RGM has completed installing driveway pipes and SET's (Safety End Treatments) on the east side. They have started pouring the concrete needed in order to complete the above mentioned SET's. They also continue to work subgrade and place road base working from the south heading north on the east side of the road. Drilling for the new signal poles at the Pond Springs/Turtle Rock intersection continues and should be complete by next week. Demo work continues at the Anderson Mill intersection, and the contractor will now begin demo work on the concrete headwalls of Culvert #3.



Design Engineer: URS Corporation
Contractor: RGM Constructors
Construction Observation:
Jerry Batten, Williamson County

**Williamson County
Road Bond Program**

Pond Springs Widening (McNeil Rd to US 183)
Project No. 09WC710

Original Contract Price = \$3,167,595.05

<u>Letting</u>	<u>Award</u>	<u>Notice To Proceed</u>	<u>Begin Work</u>	<u>Anticipated Work Complete</u>	<u>Work Accepted</u>	<u>Total Bid Days</u>	<u>Days Added</u>	<u>Total Days</u>
5/6/2009	5/12/2009	6/3/2009	6/24/2009	11/20/2009		150	0	150

<u>Invoice Number</u>	<u>Beginning Date</u>	<u>Ending Date</u>	<u>Days Charged</u>	<u>Current Invoice</u>	<u>Invoice Total</u>	<u>Current Retainage</u>	<u>Total Retainage</u>	<u>% (\$)</u>	<u>% Time Used</u>	<u>Liquidated Damages</u>	<u>Total Liq Damages</u>
1	6/24/2009	6/30/2009	7	\$152,121.44	\$152,121.44	\$16,902.38	\$16,902.38	5	5	\$0.00	\$0.00
2	7/1/2009	7/31/2009	31	\$214,799.85	\$366,921.29	\$23,866.65	\$40,769.03	13	25	\$0.00	\$0.00

<u>Change Order Number</u>	<u>Approved</u>	<u>Cost This CO</u>	<u>Total CO</u>
01	07/23/2009	15,313.65	15,313.65

1A: Design Error or Omission. Incorrect PS&E. This change order adds line items for temporary work zone pavement markers and the elimination of the same.

Adjusted Price = \$3,182,908.70

PRECINCT 2

COMMISSIONER LONG

Under Construction / Bidding

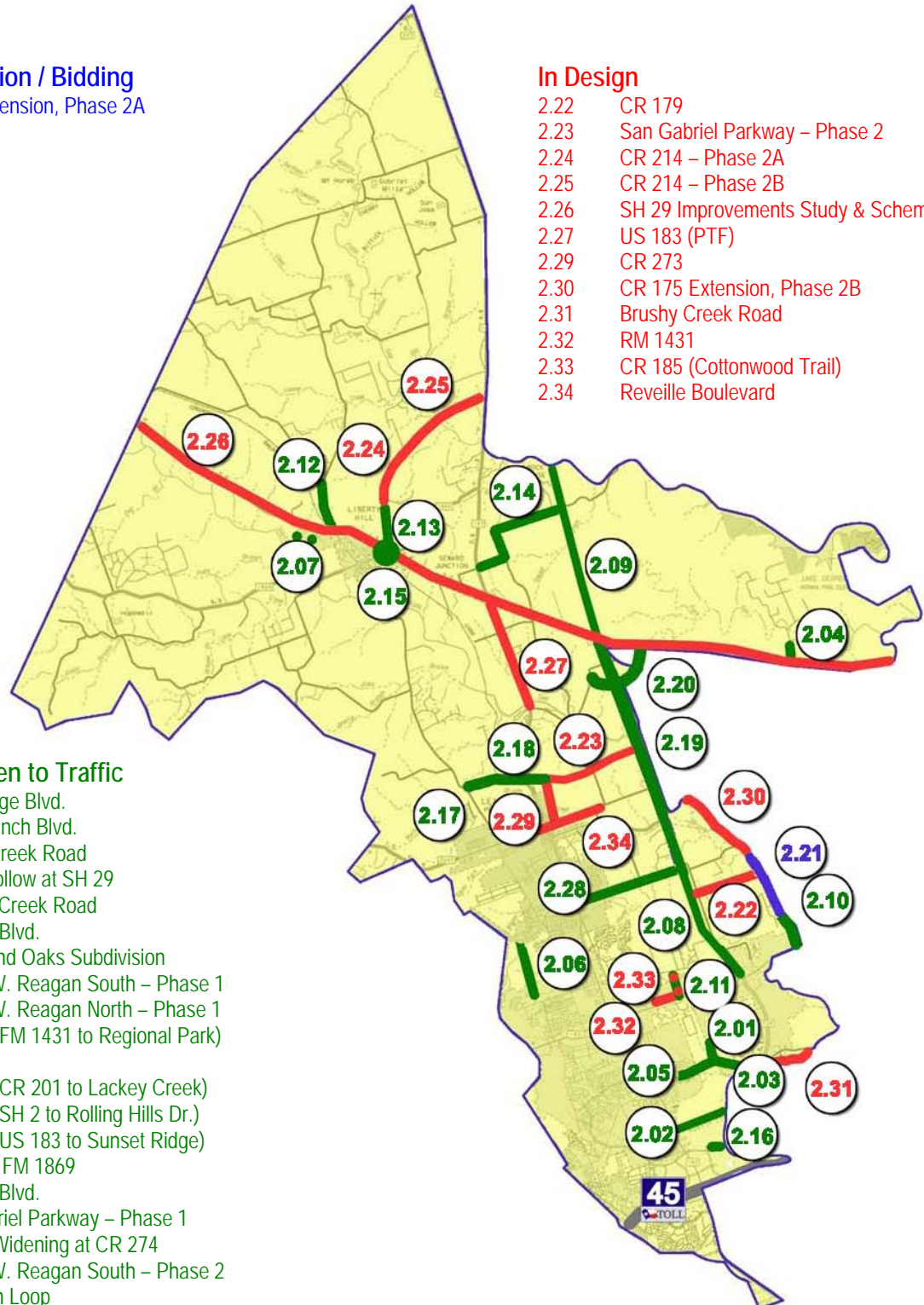
2.21 CR 175 Extension, Phase 2A

In Design

2.22 CR 179
 2.23 San Gabriel Parkway – Phase 2
 2.24 CR 214 – Phase 2A
 2.25 CR 214 – Phase 2B
 2.26 SH 29 Improvements Study & Schematic
 2.27 US 183 (PTF)
 2.29 CR 273
 2.30 CR 175 Extension, Phase 2B
 2.31 Brushy Creek Road
 2.32 RM 1431
 2.33 CR 185 (Cottonwood Trail)
 2.34 Reville Boulevard

Completed/Open to Traffic

2.01 Vista Ridge Blvd.
 2.02 Avery Ranch Blvd.
 2.03 Brushy Creek Road
 2.04 Cedar Hollow at SH 29
 2.05 Cypress Creek Road
 2.06 Lakeline Blvd.
 2.07 River Bend Oaks Subdivision
 2.08 Ronald W. Reagan South – Phase 1
 2.09 Ronald W. Reagan North – Phase 1
 2.10 CR 175 (FM 1431 to Regional Park)
 2.11 CR 185
 2.12 CR 200 (CR 201 to Lackey Creek)
 2.13 CR 214 (SH 2 to Rolling Hills Dr.)
 2.14 CR 258 (US 183 to Sunset Ridge)
 2.15 SH 29 at FM 1869
 2.16 Lakeline Blvd.
 2.17 San Gabriel Parkway – Phase 1
 2.18 US 183 Widening at CR 274
 2.19 Ronald W. Reagan South – Phase 2
 2.20 Kauffman Loop
 2.28 CR 272



San Gabriel Pkwy, Ph. 1 (Future Halsey Dr. to Future CR 273)
Project No. 05WC321

Original Contract Price = \$2,291,679.53

<u>Letting</u>	<u>Award</u>	<u>Notice To Proceed</u>	<u>Begin Work</u>	<u>Substantially Complete</u>	<u>Work Accepted</u>	<u>Total Bid Days</u>	<u>Days Added</u>	<u>Total Days</u>
6/22/2005	7/12/2005	5/1/2006	5/8/2006	2/15/2007		244	39	283

<u>Invoice Number</u>	<u>Beginning Date</u>	<u>Ending Date</u>	<u>Days Charged</u>	<u>Current Invoice</u>	<u>Invoice Total</u>	<u>Current Retainage</u>	<u>Total Retainage</u>	<u>% (\$)</u>	<u>% Time Used</u>	<u>Liquidated Damages</u>	<u>Total Liq Damages</u>
1	5/8/2006	5/31/2006	24	\$424,768.73	\$424,768.73	\$47,196.53	\$47,196.53	19	8	\$0.00	\$0.00
2	6/1/2006	6/30/2006	30	\$138,345.52	\$563,114.25	\$15,371.72	\$62,568.25	25	19	\$0.00	\$0.00
3	7/1/2006	7/31/2006	31	\$279,550.44	\$842,664.69	\$31,061.16	\$93,629.41	38	30	\$0.00	\$0.00
4	8/1/2006	8/31/2006	31	\$228,153.27	\$1,070,817.96	\$25,350.36	\$118,979.77	48	41	\$0.00	\$0.00
5	9/1/2006	9/30/2006	30	\$249,149.78	\$1,319,967.74	\$27,683.31	\$146,663.08	59	52	\$0.00	\$0.00
6	10/1/2006	10/31/06	31	\$319,298.06	\$1,639,265.80	\$35,477.56	\$182,140.64	74	63	\$0.00	\$0.00
7	11/1/2006	11/30/06	30	\$377,676.64	\$2,016,942.44	\$41,964.08	\$224,104.72	91	73	\$0.00	\$0.00
8	12/1/2006	1/31/2007	62	\$35,795.41	\$2,052,737.85	\$3,977.26	\$228,081.98	92	95	\$0.00	\$0.00
9	2/1/2007	2/28/2007	15	\$47,813.82	\$2,100,551.67	\$5,312.65	\$233,394.63	94	100	\$0.00	\$0.00
10	3/1/2007	3/31/2007	N/A	\$186,715.71	\$2,287,267.38	\$-186,715.70	\$46,678.93	94	-	\$0.00	\$0.00

7/27/2009 Comments - Final acceptance is pending construction of the resolution of the Railroad Crossing issues. CapMetro has approved JC Evans to commence with the boring at the railroad. Work is anticipated to be complete by mid-August.

<u>Change Order Number</u>	<u>Approved</u>	<u>Cost This CO</u>	<u>Total CO</u>
01	03/21/2006	180,012.38	180,012.38

5E: Contractor Convenience. The project was let in July 2005. Due to delays with acquisition of easements for the project, construction was postponed for approximately 6 months. As a result of the extensive delays, the Contractor was unable to honor the original unit costs bid and awarded for selected contract items and requested revised contract prices for those items.

<u>Change Order Number</u>	<u>Approved</u>	<u>Cost This CO</u>	<u>Total CO</u>
02	09/20/2006	2,719.00	182,731.38

1B: Design Error (Other) - Item of work in plans was not identified in original bid. New item is being added (valley gutter).

<u>Change Order Number</u>	<u>Approved</u>	<u>Cost This CO</u>	<u>Total CO</u>
03	02/23/2007	16,716.25	199,447.63

2E: Differing Site Conditions. Miscellaneous difference in site conditions (unforeseeable). The section of Halsey Drive included in the project was widened and striping was added to match conditions on the existing Halsey Drive. 39 days were added to the contract schedule.

<u>Change Order Number</u>	<u>Approved</u>	<u>Cost This CO</u>	<u>Total CO</u>
04	02/23/2007	12,377.65	211,825.28

1A: Design Error or Omission. Incorrect PS&E. The elevations at the existing railroad did not match those on the plans. Elevations were revised to meet field conditions, resulting in additional quantities. The vegetative watering quantity has been revised to meet the contract watering requirements. 3M: County Convenience. Other. County opted to revise the project limits in order to better coordinate the future work to be done at the US 183 intersection.

<u>Change Order Number</u>	<u>Approved</u>	<u>Cost This CO</u>	<u>Total CO</u>
05	08/16/2007	0.00	211,825.28

5E: Contractor Convenience. Other. The Owner may elect to reduce the contract retainage to 5% upon completion of 50% of the value of the work in keeping with current industry standard practice. The Owner may elect to further reduce the contract retainage to 2% upon issuance of the Certificate of Substantial Completion.

Adjusted Price = \$2,503,504.81

Ronald Reagan Blvd. South, Ph. 2 (FM 2243 to SH 29)
Project No. 05WC324

Original Contract Price = \$15,857,326.54

<u>Letting</u>	<u>Award</u>	<u>Notice To Proceed</u>	<u>Begin Work</u>	<u>Work Completed</u>	<u>Work Accepted</u>	<u>Total Bid Days</u>	<u>Days Added</u>	<u>Total Days</u>
8/17/2005	9/27/2005	1/13/2006	1/23/2006	9/17/2008		540	212	752

<u>Invoice Number</u>	<u>Beginning Date</u>	<u>Ending Date</u>	<u>Days Charged</u>	<u>Current Invoice</u>	<u>Invoice Total</u>	<u>Current Retainage</u>	<u>Total Retainage</u>	<u>% (\$)</u>	<u>% Time Used</u>	<u>Liquidated Damages</u>	<u>Total Liq Damages</u>
1	11/1/2005	10/31/05	0	\$74,925.00	\$74,925.00	\$8,325.00	\$8,325.00	1	0	\$0.00	\$0.00
2	12/1/2005	11/30/05	0	\$103,696.20	\$178,621.20	\$11,521.80	\$19,846.80	1	0	\$0.00	\$0.00
3	1/1/2006	1/9/2006	9	\$750,735.00	\$929,356.20	\$83,415.00	\$103,261.80	7	1	\$0.00	\$0.00
4	2/1/2006	2/28/2006	28	\$444,184.20	\$1,373,540.40	\$49,353.80	\$152,615.60	11	5	\$0.00	\$0.00
5	3/1/2006	3/31/2006	31	\$291,523.10	\$1,665,063.50	\$32,391.46	\$185,007.06	13	9	\$0.00	\$0.00
6	4/1/2006	4/30/2006	30	\$399,662.07	\$2,064,725.57	\$44,406.89	\$229,413.95	17	13	\$0.00	\$0.00
7	5/1/2006	5/31/2006	31	\$655,292.34	\$2,720,017.91	\$72,810.26	\$302,224.21	22	17	\$0.00	\$0.00
8	6/1/2006	6/30/2006	30	\$455,018.26	\$3,175,036.17	\$50,557.59	\$352,781.80	25	21	\$0.00	\$0.00
9	7/1/2006	7/31/2006	31	\$40,437.00	\$3,215,473.17	\$4,493.00	\$357,274.80	26	25	\$0.00	\$0.00
10	8/1/2006	8/31/2006	31	\$285,902.35	\$3,501,375.52	\$31,766.92	\$389,041.72	27	29	\$0.00	\$0.00
11	9/1/2006	9/30/2006	30	\$528,814.84	\$4,030,190.36	\$58,757.21	\$447,798.93	32	33	\$0.00	\$0.00
12	10/1/2006	10/31/06	31	\$311,641.77	\$4,341,832.13	\$34,626.86	\$482,425.79	34	38	\$0.00	\$0.00
13	11/1/2006	11/30/06	30	\$478,315.80	\$4,820,147.93	\$53,146.20	\$535,571.99	38	41	\$0.00	\$0.00
14	12/1/2006	3/31/2007	121	\$1,317,936.47	\$6,138,084.40	\$146,437.39	\$682,009.38	48	58	\$0.00	\$0.00
15	4/1/2007	4/30/2007	30	\$447,058.65	\$6,585,143.05	\$49,673.18	\$731,682.56	51	62	\$0.00	\$0.00
16	5/1/2007	5/31/2007	31	\$250,755.70	\$6,835,898.75	\$27,861.77	\$759,544.33	53	66	\$0.00	\$0.00
17	6/1/2007	7/31/2007	61	\$892,102.41	\$7,728,001.16	\$99,122.49	\$858,666.82	60	74	\$0.00	\$0.00
18	8/1/2007	8/31/2007	31	\$625,810.47	\$8,353,811.63	\$69,534.49	\$928,201.31	65	78	\$0.00	\$0.00
19	9/1/2007	9/30/2007	30	\$804,499.07	\$9,158,310.70	\$89,388.79	\$1,017,590.10	71	82	\$0.00	\$0.00
20	10/1/2007	10/31/07	31	\$1,258,832.28	\$10,417,142.98	\$-469,076.61	\$548,513.49	77	86	\$0.00	\$0.00
21	11/1/2007	11/30/07	30	\$785,594.47	\$11,202,737.45	\$41,347.08	\$589,860.57	83	90	\$0.00	\$0.00
22	12/1/2007	12/31/07	31	\$453,813.77	\$11,656,551.22	\$23,884.94	\$613,745.51	86	94	\$0.00	\$0.00
23	1/1/2008	1/31/2008	31	\$701,577.47	\$12,358,128.69	\$36,925.13	\$650,670.64	91	98	\$0.00	\$0.00
24	2/1/2008	2/29/2008	13	\$789,217.12	\$13,147,345.81	\$-381,980.87	\$268,689.77	94	100	\$0.00	\$0.00
25	3/1/2008	3/31/2008	N/A	\$168,372.53	\$13,315,718.34	\$3,436.18	\$272,125.95	95	-	\$0.00	\$0.00
26	4/1/2008	5/31/2008	N/A	\$123,532.38	\$13,439,250.72	\$2,521.06	\$274,647.01	96	-	\$0.00	\$0.00
27	6/1/2008	7/31/2008	N/A	\$158,393.86	\$13,597,644.58	\$3,232.53	\$277,879.54	97	-	\$0.00	\$0.00
28	Final	Payment	N/A	\$246,514.59	\$13,844,159.17	\$5,030.91	\$282,910.45	99	-	\$0.00	\$0.00

7/27/2009 Comments - Final estimate has been received and is being processed for payment. Balancing Change Order has been transmitted to the Contractor; HNTB awaiting signed originals from the Contractor. Awaiting Contractor submission of affidavit of all bills paid, final waivers of lien, and maintenance bond. As-Built were returned to the Contractor with comments on 6/17/09; awaiting Contractor re-submission

<u>Change Order Number</u>	<u>Approved</u>	<u>Cost This CO</u>	<u>Total CO</u>
01	02/14/2006	-2,114,062.05	-2,114,062.05

3C - County Convenience. Implementation of a Value Engineering finding. Pavement design was changed to a 2.5" TY C HMA over a 15" Flexible Base section for the main lanes. Due to change in pavement design, excavation & embankment quantities were also revised.

<u>Change Order Number</u>	<u>Approved</u>	<u>Cost This CO</u>	<u>Total CO</u>
02	02/14/2006	-192,122.88	-2,306,184.93

3C - County Convenience. Implementation of a Value Engineering finding. As a result of the value engineering process, unit prices for the 6x3 and 7x3 box culvert items were adjusted as mutually agreed to by Williamson County and Ranger Excavating.

<u>Change Order Number</u>	<u>Approved</u>	<u>Cost This CO</u>	<u>Total CO</u>
03	05/18/2006	12,444.00	-2,293,740.93

2J - Differing Site Conditions (unforeseeable) (other). A residence within the ROW that was scheduled for demolition was found to have asbestos. Extra expenses were incurred by the Contractor for asbestos removal.

<u>Change Order Number</u>	<u>Approved</u>	<u>Cost This CO</u>	<u>Total CO</u>
04	07/11/2006	128,440.00	-2,165,300.93

6D. Untimely ROW/Utilities. Other. Steel encasement pipe for future waterline for the City of Leander added at sta. 227+10, sta. 241+70, sta. 262+00, sta. 262+10. Utility plans were not incorporated into PS&E at the time of letting.

<u>Change Order Number</u>	<u>Approved</u>	<u>Cost This CO</u>	<u>Total CO</u>
05	09/05/2006	111,179.80	-2,054,121.13

1A: Design error or Omission. Incorrect PS&E. Original plans did not account for the channel crossing at the proposed driveway location. A box culvert was added for the drainage design. 15 days were added to the contract schedule.

<u>Change Order Number</u>	<u>Approved</u>	<u>Cost This CO</u>	<u>Total CO</u>
06	08/17/2006	8,493.37	-2,045,627.76

2C: New Development - Conditions changing after PS&E completed. 2D: Environmental Remediation. During the clearing and grubbing of ROW, two abandoned water wells and one abandoned septic tank were discovered and needed to be properly removed.

<u>Change Order Number</u>	<u>Approved</u>	<u>Cost This CO</u>	<u>Total CO</u>
07	08/29/2006	59,041.60	-1,986,586.16
4B: Third Party requested work. Per the terms of the real estate contract agreement, the County must provide a driveway for the landowner. 6D: Untimely ROW. The real estate contract agreement was not finalized until after the contract plans were complete and the project was let. 15 days were added to the contract schedule.			
<u>Change Order Number</u>	<u>Approved</u>	<u>Cost This CO</u>	<u>Total CO</u>
08	09/05/2006	218,894.00	-1,767,692.16
6D: Untimely ROW/Utilities. 6D-Other. Chisholm Trail waterline relocations were not incorporated into the plans prior to contract award. 30 days were added to the contract schedule.			
<u>Change Order Number</u>	<u>Approved</u>	<u>Cost This CO</u>	<u>Total CO</u>
09	02/07/2007	8,360.00	-1,759,332.16
4B: Third Party Accommodation - Third party requested work. The County and the property owner agreed to temporary fencing at the driveways and culvert locations to facilitate the construction of the roadway. This change order provides compensation to the property owner for installation of temporary special fencing around the easements, and its removal once the driveway and culvert construction is complete, allowing the permanent fencing to be installed.			
<u>Change Order Number</u>	<u>Approved</u>	<u>Cost This CO</u>	<u>Total CO</u>
10	03/27/2007	205,000.00	-1,554,332.16
3M: County Convenience. Other. The one-course surface treatment will be added due to the deletion of the 4.5" of Type B asphalt requested by Williamson County as part of the pavement design section revision.			
<u>Change Order Number</u>	<u>Approved</u>	<u>Cost This CO</u>	<u>Total CO</u>
11	03/21/2007	10,577.00	-1,543,755.16
6C: Untimely ROW/Utilities. Utilities not Clear. The location of water lines on the plans did not match actual field conditions. Additional effort was required to perform exploratory work and additional water line relocations.			
<u>Change Order Number</u>	<u>Approved</u>	<u>Cost This CO</u>	<u>Total CO</u>
12	04/20/2007	2,530.00	-1,541,225.16
6B: Untimely ROW/Utilities. Right-of-Way not clear (County responsibility for ROW). New fencing was added for the drainage easement on the north and south sides of Hwy 29 for the stock pass extension.			
<u>Change Order Number</u>	<u>Approved</u>	<u>Cost This CO</u>	<u>Total CO</u>
13	07/05/2007	-12,050.34	-1,553,275.50
4B: Third Party Accommodation. Third Party requested work. Realigned driveway to avoid taking out unnecessary trees on the Lamb property. 6D: Untimely ROW/Utilities. Other. Move Densford's driveway back to CL Sta. of 279+00 to avoid power pole in the proposed driveway location of Sta. 280+00.			
<u>Change Order Number</u>	<u>Approved</u>	<u>Cost This CO</u>	<u>Total CO</u>
14	07/12/2007	81,502.00	-1,471,773.50
4B: Third Party Accommodation. Third Party requested work. Installation of steel sleeves for future utilities at property owner's request, per terms of the real estate contract agreement. Twenty-five (25) days were added to the project schedule.			
<u>Change Order Number</u>	<u>Approved</u>	<u>Cost This CO</u>	<u>Total CO</u>
15	09/17/2007	4,010.38	-1,467,763.12
4B: Third Party Accommodation. Third party requested work. Driveways relocated and a drainage pipe added to one location. Twenty (20) days were added to the Contract schedule.			
<u>Change Order Number</u>	<u>Approved</u>	<u>Cost This CO</u>	<u>Total CO</u>
16	08/15/2007	29,117.00	-1,438,646.12
2J: Differing Site Conditions. Other. Existing groundwater within the strata below the proposed roadway is resulting in soft subgrade conditions. A geotechnical investigation was completed to assess the problem and a rock filter system was developed to mitigate the groundwater problem. This change order provides compensation for the extra time and work associated with the revision. Ninety-three (93) days were added to the Contract schedule.			
<u>Change Order Number</u>	<u>Approved</u>	<u>Cost This CO</u>	<u>Total CO</u>
17	10/31/2007	7,424.20	-1,431,221.92
1B: Design Error or Emission. Other. Metal Beam Guard Fence transitions were not included as a bid item even though they show to be installed on plans. This change order provides payment for the transitions. 2E: Differing Site Conditions. Miscellaneous Difference in Site Conditions. In order to construct certain driveways, a small amount of fencing was removed while various amounts of temporary and permanent fencing will need to be installed. Five (5) days were added to the Contract schedule.			
<u>Change Order Number</u>	<u>Approved</u>	<u>Cost This CO</u>	<u>Total CO</u>
18	11/19/2007	0.00	-1,431,221.92
5E: Contractor Convenience. Other. The Owner may elect to reduce the contract retainage to 5% upon completion of 50% of the value of the work in keeping with current industry standard practice. The Owner may elect to further reduce the contract retainage to 2% upon issuance of the Certificate of Substantial Completion			
<u>Change Order Number</u>	<u>Approved</u>	<u>Cost This CO</u>	<u>Total CO</u>
19	01/08/2008	15,628.50	-1,415,593.42
1B: Design Error or Emission. Other. Signal layout information for FM 2243 intersection was excluded from plans. Contractor had to remove and replace existing traffic detectors and pull boxes in order to construct a portion of roadway. Two (2) days were added to the Contract schedule.			

<u>Change Order Number</u>	<u>Approved</u>	<u>Cost This CO</u>	<u>Total CO</u>
20	01/30/2008	24,887.96	-1,390,705.46

2J: Differing Site Conditions. Other. This change order provides compensation for the extra time and work associated with revisions to mitigate the groundwater problem in the northbound lanes of Reagan Blvd, following the same strategy developed for the southbound lanes of Reagan Blvd under Change Order No. 16. 4B: Third Party Accommodation. Third Party Requested Work. Provides compensation for the removal of entrance walls and capping gate columns on the Fisher property. 3F: County Convenience. Additional work required by the County. Provides compensation for removal of Parmer Lane sign at the intersection of Reagan Blvd and RM 2243. Seven (7) days were added to the Contract schedule.

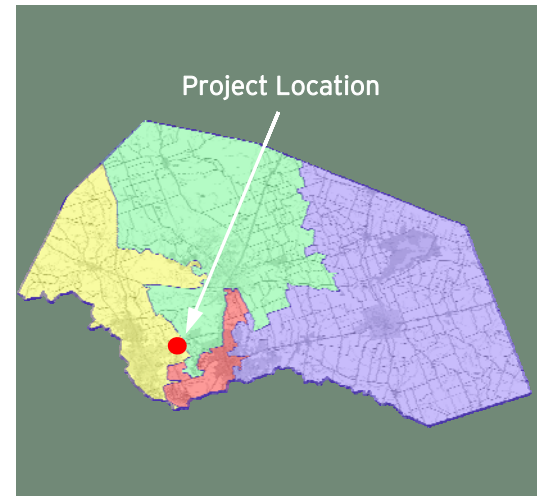
<u>Change Order Number</u>	<u>Approved</u>	<u>Cost This CO</u>	<u>Total CO</u>
21	01/29/2008	106,465.66	-1,284,239.80

2J: Differing Site Conditions. Other. Change Order #16 (attached) added ninety-three (93) days to the Contract schedule. The change in the Contract schedule delayed the Contractor's planned paving schedule. As a result of the delay, the Contractor was unable to hold the bid prices for asphalt materials. This Change Order provides for a fair and equitable price increase for asphalt material items.

<u>Change Order Number</u>	<u>Approved</u>	<u>Cost This CO</u>	<u>Total CO</u>
22	07/08/2008	8,930.00	-1,275,309.80

3M: County Convenience. Other. Property owner's fence was located in the middle of the new ditch line. To prevent future damage to the fence, it was moved into the County's ROW and a water gap was installed. 2E: Differing Site Conditions (unforeseeable). Miscellaneous difference in site conditions. In order to maintain the proper slope at certain driveways, the Contractor demoed SET's and extended driveway pipes to accommodate wider driveways.

Adjusted Price = \$14,582,016.74



CR 175, PHASE 2A EXTENSION (Regional Park to Creekside Meadows)

Project Length: 1.01 Miles
Roadway Classification: Urban Collector
Roadway Section: Four-lane divided

Project Schedule: April 2009 - November 2009
Estimated Construction Cost: \$1.9 Million



JULY 2009 IN REVIEW

7/6/2009 - RGM is continuing to work on excavation and embankment from just south of CR 179 to the south end of the project. RGM is currently working on the proposed CR 179 alignment and they have completed the paving for detour A1. The striping and traffic switch is scheduled for the middle of the week. They have also completed the additional sleeve work so the utility relocation can be completed.

7/20/2009 - RGM is currently working on the proposed CR 179 alignment and they switched traffic onto the new CR 179 on 7/13/09. RGM has completed the traffic switch onto detour A1. They have also completed the additional sleeve work so the utility relocation can be completed.

7/27/2009 - RGM is currently working on the final lift of flex base from the south end of the project to Parkside Parkway. They are scheduled to start curb and gutter placement on 7/27/09. They have also placed the concrete rip rap on the outfall of Culvert #1.



Design Engineer: Haynie Consulting
Contractor: RGM Constructors
Construction Observation:
Jerry Jansen, Williamson County

Williamson County
Road Bond Program

CR 175, Ph. 2A Extension (Regional Park to Creekside Meadows)
Project No. 09WC707

Original Contract Price = \$1,854,291.16

<u>Letting</u>	<u>Award</u>	<u>Notice To Proceed</u>	<u>Begin Work</u>	<u>Anticipated Work Complete</u>	<u>Work Accepted</u>	<u>Total Bid Days</u>	<u>Days Added</u>	<u>Total Days</u>
1/21/2009	2/3/2009	4/20/2009	7/6/2009	1/1/2010		180	0	180

<u>Invoice Number</u>	<u>Beginning Date</u>	<u>Ending Date</u>	<u>Days Charged</u>	<u>Current Invoice</u>	<u>Invoice Total</u>	<u>Current Retainage</u>	<u>Total Retainage</u>	<u>% (\$)</u>	<u>% Time Used</u>	<u>Liquidated Damages</u>	<u>Total Liq Damages</u>
1	4/20/2009	4/19/2009	0	\$43,970.99	\$43,970.99	\$4,885.67	\$4,885.67	3	0	\$0.00	\$0.00
2	5/12/2009	5/11/2009	0	\$396,055.07	\$440,026.06	\$44,006.11	\$48,891.78	26	0	\$0.00	\$0.00
3	7/6/2009	7/31/2009	26	\$213,429.04	\$653,455.10	\$23,714.34	\$72,606.12	39	14	\$0.00	\$0.00

<u>Change Order Number</u>	<u>Approved</u>	<u>Cost This CO</u>	<u>Total CO</u>
01	07/23/2009	-4,029.24	-4,029.24

3: County Convenience. 3E: Reduction of future maintenance. 3H: Cost savings opportunity discovered during construction. At both proposed culverts, the rip rap item has been changed from common rock rip rap to concrete rip rap.

<u>Change Order Number</u>	<u>Approved</u>	<u>Cost This CO</u>	<u>Total CO</u>
02	07/23/2009	17,615.43	13,586.19

4B: Third Party Accommodation. Third party requested work: Adding 6 4 IN conduits at a total of 1320 LF for PEC, AT&T, and Time Warner.

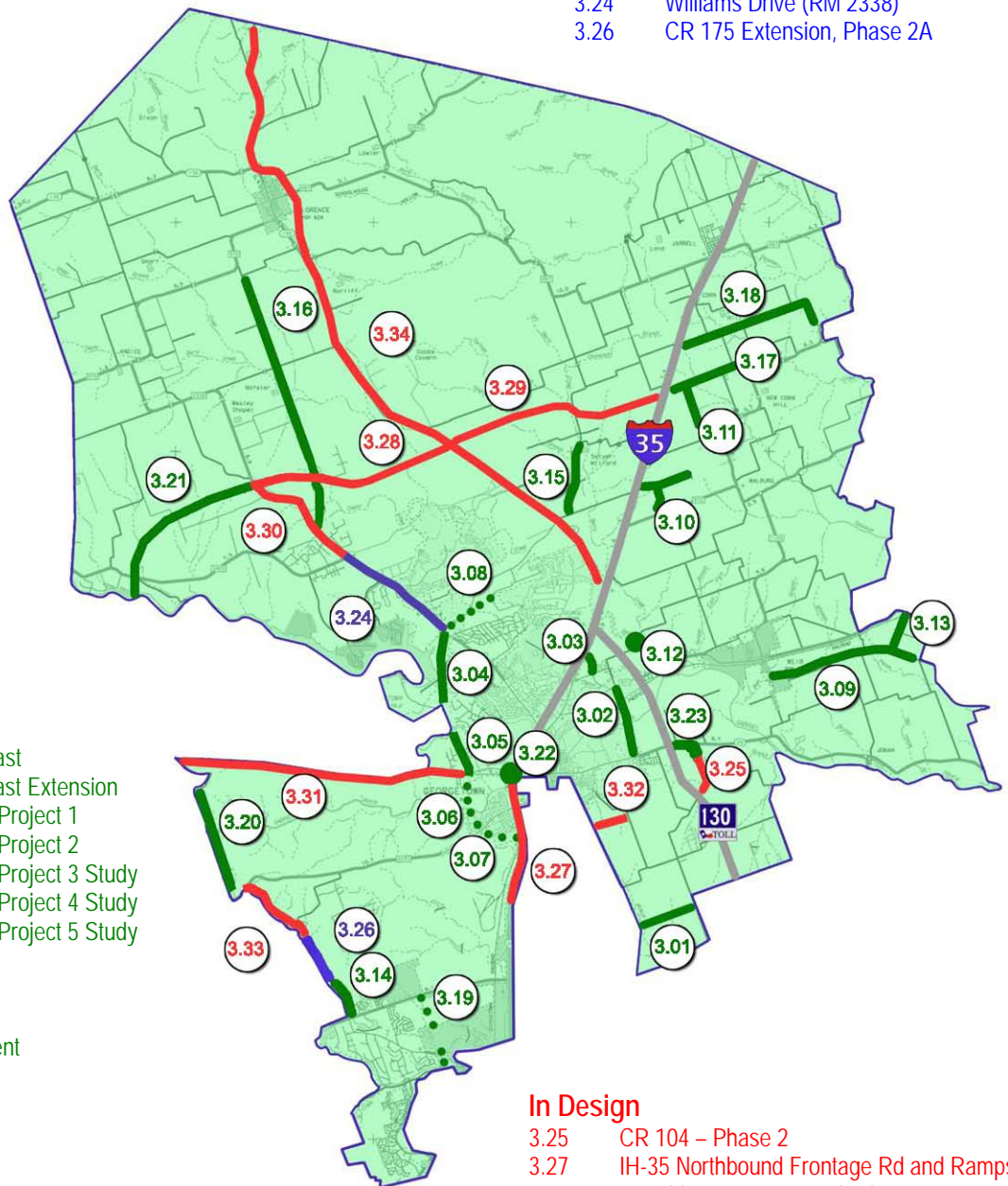
Adjusted Price = \$1,867,877.35

PRECINCT 3

COMMISSIONER COVEY

Under Construction / Bidding

- 3.24 Williams Drive (RM 2338)
- 3.26 CR 175 Extension, Phase 2A



Completed/Open to Traffic

- 3.01 Chandler Rd. – Phase 1
- 3.02 Georgetown Inner Loop East
- 3.03 Georgetown Inner Loop East Extension
- 3.04 Georgetown Inner Loop – Project 1
- 3.05 Georgetown Inner Loop – Project 2
- 3.06 Georgetown Inner Loop – Project 3 Study
- 3.07 Georgetown Inner Loop – Project 4 Study
- 3.08 Georgetown Inner Loop – Project 5 Study
- 3.09 CR 124
- 3.10 CR 142
- 3.11 CR 145
- 3.12 CR 152 Bridge Replacement
- 3.13 CR 157
- 3.14 CR 175
- 3.15 CR 234
- 3.16 CR 245
- 3.17 CR 311
- 3.18 CR 314
- 3.19 Wyoming Springs North – Study
- 3.20 Ronald W. Reagan South Phase 2
- 3.21 Ronald W. Reagan North Phase 2
- 3.22 IH-35 @ SH 29 Turnarounds (PTF)
- 3.23 SH 29/CR 104 – Phase 1

In Design

- 3.25 CR 104 – Phase 2
- 3.27 IH-35 Northbound Frontage Rd and Ramps
- 3.28 Ronald W. Reagan North Phase 3
- 3.29 Ronald W. Reagan North Phase 4
- 3.30 RM 2338 (PTF)
- 3.31 SH 29 Improvements Study & Schematic
- 3.32 Georgetown SE Inner Loop Widening
- 3.33 CR 175 Extension, Phase 2B
- 3.34 SH 195 ROW and Utilities

Ronald Reagan Blvd North, Ph. 2 (FM 3405 to RM 2338)
Project No. 07WC502

Original Contract Price = \$9,757,296.99

<u>Letting</u>	<u>Award</u>	<u>Notice To Proceed</u>	<u>Begin Work</u>	<u>Work Completed</u>	<u>Work Accepted</u>	<u>Total Bid Days</u>	<u>Days Added</u>	<u>Total Days</u>
11/1/2006	11/28/2006	3/7/2007	3/12/2007	5/4/2009		450	0	450

<u>Invoice Number</u>	<u>Beginning Date</u>	<u>Ending Date</u>	<u>Days Charged</u>	<u>Current Invoice</u>	<u>Invoice Total</u>	<u>Current Retainage</u>	<u>Total Retainage</u>	<u>% (\$)</u>	<u>% Time</u>	<u>Liquidated Damages</u>	<u>Total Liq Damages</u>
1	3/12/2007	3/31/2007	20	\$356,220.00	\$356,220.00	\$39,580.00	\$39,580.00	4	4	\$0.00	\$0.00
2	4/1/2007	4/30/2007	30	\$607,947.95	\$964,167.95	\$67,549.77	\$107,129.77	11	11	\$0.00	\$0.00
3	5/1/2007	5/31/2007	31	\$250,364.38	\$1,214,532.33	\$27,818.27	\$134,948.04	14	18	\$0.00	\$0.00
4	6/1/2007	6/30/2007	30	\$524,013.80	\$1,738,546.13	\$58,223.75	\$193,171.79	20	25	\$0.00	\$0.00
5	7/1/2007	7/31/2007	31	\$256,470.21	\$1,995,016.34	\$28,496.69	\$221,668.48	23	32	\$0.00	\$0.00
6	8/1/2007	8/31/2007	31	\$675,412.47	\$2,670,428.81	\$75,045.83	\$296,714.31	30	38	\$0.00	\$0.00
7	9/1/2007	9/30/2007	30	\$975,098.54	\$3,645,527.35	\$108,344.28	\$405,058.59	41	45	\$0.00	\$0.00
8	10/1/2007	10/31/200	31	\$1,034,884.68	\$4,680,412.03	\$114,987.19	\$520,045.78	53	52	\$0.00	\$0.00
9	11/1/2007	11/30/200	30	\$897,356.66	\$5,577,768.69	\$99,706.30	\$619,752.08	63	59	\$0.00	\$0.00
10	12/1/2007	12/31/200	31	\$491,751.45	\$6,069,520.14	\$-300,303.65	\$319,448.43	65	66	\$0.00	\$0.00
11	1/1/2008	1/31/2008	31	\$600,627.39	\$6,670,147.53	\$31,611.97	\$351,060.40	72	72	\$0.00	\$0.00
12	2/1/2008	2/29/2008	29	\$933,260.56	\$7,603,408.09	\$49,118.97	\$400,179.37	82	79	\$0.00	\$0.00
13	3/1/2008	3/31/2008	31	\$534,479.40	\$8,137,887.49	\$28,130.50	\$428,309.87	88	86	\$0.00	\$0.00
14	4/1/2008	4/30/2008	30	\$505,128.78	\$8,643,016.27	\$26,585.72	\$454,895.59	93	92	\$0.00	\$0.00
15	5/1/2008	5/31/2008	23	\$123,657.52	\$8,766,673.79	\$6,508.29	\$461,403.88	94	98	\$0.00	\$0.00
16	6/1/2008	6/30/2008	N/A	\$114,594.93	\$8,881,268.72	\$6,031.32	\$467,435.20	103	-	\$0.00	\$0.00
17	7/1/2008	7/31/2008	N/A	\$326,467.91	\$9,207,736.63	\$-279,522.21	\$187,912.99	103	-	\$0.00	\$0.00
18	Final Payment	N/A	N/A	\$12,000.71	\$9,219,737.34	\$244.91	\$188,157.90	104	-	\$0.00	\$0.00

7/27/2009 Comments - Contract submitted As-Built's have been reviewed and found to be complete and correct by HNTB. Balancing change order has been processed. Retainage will be released in August.

<u>Change Order Number</u>	<u>Approved</u>	<u>Cost This CO</u>	<u>Total CO</u>
01	05/25/2007	24,640.00	24,640.00

4D: Third Party Accommodation. Other. Item added as obligation to Seller (property owner) by Purchaser (Williamson County) in Real Estate Contract to furnish and install pipe sleeves of sufficient size to contain utility lines across property from North to South. Real estate contract provision was inadvertently left out of the contract as a bid item.

<u>Change Order Number</u>	<u>Approved</u>	<u>Cost This CO</u>	<u>Total CO</u>
02	08/10/2007	-5,041.39	19,598.61

4B: Third Party Accommodation. Third Party Requested Work. The County agreed to property owner's request to eliminate construction of the proposed cul-de-sac at CR 248 and construct a driveway for access into the property. This change order will add and adjust bid item quantities associated with the construction changes in this area.

<u>Change Order Number</u>	<u>Approved</u>	<u>Cost This CO</u>	<u>Total CO</u>
03	08/10/2007	8,420.00	28,018.61

4D: Third Party Accommodation. Other. Item added as obligated to Seller (Elvin and Donna Hall - property owner Parcel 23) by Purchaser (Williamson County) on Real Estate Contract to construct driveway at Station 746 RT. The change order will reflect the additional cost for construction of this drive using existing contract items and unit rates.

<u>Change Order Number</u>	<u>Approved</u>	<u>Cost This CO</u>	<u>Total CO</u>
04	08/28/2007	28,133.90	56,152.51

5B: Contractor Convenience. Contractor requested change in the sequence and/or method of work. 3D: County Convenience. Achievement of an early project completion. The County agreed to Contractor's request to modify the construction strategy at the FM 3405 intersection. This change order accounts for the extra work associated with the revised construction strategy.

<u>Change Order Number</u>	<u>Approved</u>	<u>Cost This CO</u>	<u>Total CO</u>
05	01/14/2008	11,623.50	67,776.01

4B: Third Party Accommodation. Third party requested work. Williamson County agreed to accommodate a property owner's request to construct an additional driveway which allows access from the Thomlinson Family property (Parcel 38) to Ronald Reagan Blvd.

<u>Change Order Number</u>	<u>Approved</u>	<u>Cost This CO</u>	<u>Total CO</u>
06	12/11/2007	289,372.00	357,148.01

4B: Third Party Accommodation. Third party requested work. 6C: Untimely ROW/Utilities. Utilities not clear. The County agreed to Chisholm Trail Utility District's request for assistance with the relocation of their 18" water line that conflicts with construction of intersection at FM 3405. This change order will add bid item quantities associated with the relocation of the water line.

<u>Change Order Number</u>	<u>Approved</u>	<u>Cost This CO</u>	<u>Total CO</u>
07	07/31/2008	-718,831.29	-361,683.28

3H: County Convenience. Cost savings opportunity discovered during construction. The ultimate alignment for the Reagan Blvd / RM 2338 intersection will be constructed as part of the Reagan North, Ph. 3 project. Rather than construct the interim intersection as originally planned, the County opted for a simpler tie-in which reduced the amount of new construction to be removed during the Reagan North, Ph. 3 construction.

<u>Change Order Number</u>	<u>Approved</u>	<u>Cost This CO</u>	<u>Total CO</u>
08	10/30/2008	22,536.50	-339,146.78
5B: Contractor Convenience. Contractor requested change in the sequence and/or method of work. 2E: Differing Site Conditions. Miscellaneous difference in site conditions (unforeseeable). The County agreed to Contractor's request to modify the construction strategy at the FM 3405 (via CO #4) and CR 289 intersections (via RFI #15). This change order accounts for the extra work associated with the revised construction strategy at CR 289, as well as extra quantities associated with unexpected field conditions at FM 3405 to create a smooth tie-in.			
<u>Change Order Number</u>	<u>Approved</u>	<u>Cost This CO</u>	<u>Total CO</u>
09	07/23/2009	-10,254.97	-349,401.75
2E: Differing Site Conditions. Miscellaneous difference in site conditions (unforeseeable). Adjustment of quantities to meet field conditions.			

Adjusted Price = \$9,407,895.24

PASS THROUGH FINANCING: IH-35 at SH 29 (Turnaround Structures)
Wilco Project No. 07WC513 TxDOT CSJ: 015-08-122

Original Contract Price = \$3,673,982.79

<u>Letting</u>	<u>Award</u>	<u>Notice To Proceed</u>	<u>Begin Work</u>	<u>Work Accepted by TxDOT</u>	<u>Work Accepted</u>	<u>Total Bid Days</u>	<u>Days Added</u>	<u>Total Days</u>
7/25/2007	8/7/2007	9/28/2007	10/29/2007	6/2/2009		209	3	212

<u>Invoice Number</u>	<u>Beginning Date</u>	<u>Ending Date</u>	<u>Days Charged</u>	<u>Current Invoice</u>	<u>Invoice Total</u>	<u>Current Retainage</u>	<u>Total Retainage</u>	<u>% (\$)</u>	<u>% Time Used</u>	<u>Liquidated Damages</u>	<u>Total Liq Damages</u>
1	10/29/200	10/31/07	3	\$296,803.30	\$296,803.30	\$0.00	\$0.00	8	1	\$0.00	\$0.00
2	11/1/2007	11/30/07	19	\$430,321.76	\$727,125.06	\$0.00	\$0.00	20	10	\$0.00	\$0.00
3	12/1/2007	12/31/07	18	\$238,722.18	\$965,847.24	\$0.00	\$0.00	26	19	\$0.00	\$0.00
4	1/1/2008	1/31/2008	22	\$655,758.48	\$1,621,605.72	\$0.00	\$0.00	44	29	\$0.00	\$0.00
5	2/1/2008	2/29/2008	21	\$419,178.90	\$2,040,784.62	\$0.00	\$0.00	56	39	\$0.00	\$0.00
6	3/1/2008	3/31/2008	21	\$221,080.63	\$2,261,865.25	\$0.00	\$0.00	62	49	\$0.00	\$0.00
7	4/1/2008	4/30/2008	22	\$292,046.55	\$2,553,911.80	\$0.00	\$0.00	70	59	\$0.00	\$0.00
8	5/1/2008	5/31/2008	21	\$112,337.87	\$2,666,249.67	\$0.00	\$0.00	73	69	\$0.00	\$0.00
9	6/1/2008	6/30/2008	21	\$129,096.35	\$2,795,346.02	\$0.00	\$0.00	76	79	\$0.00	\$0.00
10	7/1/2008	7/31/2008	22	\$259,428.07	\$3,054,774.09	\$0.00	\$0.00	83	90	\$0.00	\$0.00
11	8/1/2008	8/31/2008	18	\$479,658.20	\$3,534,432.29	\$0.00	\$0.00	96	98	\$0.00	\$0.00
12	9/1/2008	9/30/2008	N/A	\$37,186.78	\$3,571,619.07	\$0.00	\$0.00	97	-	\$0.00	\$0.00
13	10/1/2008	10/31/08	N/A	\$7,302.45	\$3,578,921.52	\$0.00	\$0.00	97	-	\$0.00	\$0.00
14	11/1/2008	11/30/08	N/A	\$3,562.34	\$3,582,483.86	\$0.00	\$0.00	98	-	\$0.00	\$0.00
15	Final	Payment	N/A	\$42,417.05	\$3,624,900.91	\$0.00	\$0.00	99	-	\$0.00	\$0.00

7/27/2009 Comments - TxDOT has accepted the project. The final estimate has been received from the Contractor and has been submitted to the County for payment. HNTB will follow up with a change order to balance the Contract quantities, however no additional funds will need to be released to the Contractor.

<u>Change Order Number</u>	<u>Approved</u>	<u>Cost This CO</u>	<u>Total CO</u>
01	12/06/2007	25,000.00	25,000.00

3F: County Convenience. Additional work desired by the County. Revising safety work/measures desired by the County. This change order establishes an item to pay for off duty police and their vehicles that are required to work in lane closures according to General Note to Item 502. Payment will be made based on invoices submitted by the Contractor.

<u>Change Order Number</u>	<u>Approved</u>	<u>Cost This CO</u>	<u>Total CO</u>
02	12/06/2007	750.00	25,750.00

3F: County Convenience. Additional work desired by the County. This change order establishes an item to pay for Drill Shaft cores according to Item 416.5C

<u>Change Order Number</u>	<u>Approved</u>	<u>Cost This CO</u>	<u>Total CO</u>
03	02/07/2008	-52,500.00	-26,750.00

5B: Contractor Convenience. Contractor requested change in the sequence and/or method of work. The work item for Portable Concrete Traffic Barrier (CTB) is being revised, at the Contractor's request, from being furnished by the Contractor to being furnished from a TXDOT stockpile.

<u>Change Order Number</u>	<u>Approved</u>	<u>Cost This CO</u>	<u>Total CO</u>
04	02/18/2008	-4,434.15	-31,184.15

5B: Contractor Convenience. Contractor requested change in the sequence and/or method of work. The Contractor requested and received permission from the Design Engineer and TxDOT to delete the epoxy coating on the rebar for the bridge slabs. This Change Order credits the County for the deletion of the epoxy coating.

<u>Change Order Number</u>	<u>Approved</u>	<u>Cost This CO</u>	<u>Total CO</u>
05	03/27/2008	0.00	-31,184.15

4D: Third Party Accommodation. Other. 5E: Contractor Convenience. Other. This change order adds three (3) working days to the contract to account for time charged between Christmas and New Year's holidays. TxDOT regulations restricted work on state roads during this time period.

<u>Change Order Number</u>	<u>Approved</u>	<u>Cost This CO</u>	<u>Total CO</u>
06	07/16/2008	20,000.00	-11,184.15

2E: Differing Site Conditions. Miscellaneous differences in sight conditions (unforeseeable). This change order sets up a force account for \$20,000.00 to remove and replace coping on retaining wall 6 due to a redesign of the roadway and retaining wall profile.

<u>Change Order Number</u>	<u>Approved</u>	<u>Cost This CO</u>	<u>Total CO</u>
07	05/14/2008	10,000.00	-1,184.15

3M: County Convenience. Other. This change order sets up a force account pay item to pay the contractor for repairing damage to safety appurtenances on the project.

<u>Change Order Number</u>	<u>Approved</u>	<u>Cost This CO</u>	<u>Total CO</u>
08	10/01/2008	-5,592.10	-6,776.25

3L: County Convenience. Revising safety work/measures desired by the County. This change order deletes work on the guard rail that is attached to the existing SH 29 bridge, as approved by TXDOT, and installs a crash cushion and guard rail at NBSB Sta. 15+60 at the end of wall 7.

<u>Change Order Number</u>	<u>Approved</u>	<u>Cost This CO</u>	<u>Total CO</u>
09	10/01/2008	18,998.55	12,222.30

3L: County Convenience. Revising safety work/measures desired by the County. This change order pays the Contractor to place PCTB which protects the work zone and allows the Contractor to perform excavation adjacent to IH 35, relocate an illumination pole, and replace conduit in the excavated area that fed the illumination assemblies.

<u>Change Order Number</u>	<u>Approved</u>	<u>Cost This CO</u>	<u>Total CO</u>
10	10/30/2008	-39,812.00	-27,589.70

1B: Design Error or Omission. Incorrect PS&E. This change order decreases the retaining wall Plan Quantity square footage due a revision in the height of the wall at the Abutments.

<u>Change Order Number</u>	<u>Approved</u>	<u>Cost This CO</u>	<u>Total CO</u>
11	10/30/2008	4,200.00	-23,389.70

3E: County Convenience. Reduction of future maintenance. This change order adds rock berms to the contract to control erosion at the backless inlets.

<u>Change Order Number</u>	<u>Approved</u>	<u>Cost This CO</u>	<u>Total CO</u>
12	10/30/2008	5,159.00	-18,230.70

3F: County Convenience. Additional work desired by County. This change order pays the contractor to construct a drill shaft foundation, provide and install an illumination pole to be used as a mount for a future for the traffic counting device.

<u>Change Order Number</u>	<u>Approved</u>	<u>Cost This CO</u>	<u>Total CO</u>
13	02/18/2009	-20,537.75	-38,768.45

3G: County Convenience. Compliance requirements of new laws and/or policies. This change order deducts the cost for project testing performed from May, 2008 to August, 2008 from the contract. Project testing was initially the responsibility of the Contractor, but after further review of TxDOT standards, was changed to the County's responsibility during the project.

Adjusted Price = \$3,635,214.34

SH 29 / CR 104, Ph. 1 Improvements
Project No. 08WC602

Original Contract Price = \$1,977,963.60

<u>Letting</u>	<u>Award</u>	<u>Notice To Proceed</u>	<u>Begin Work</u>	<u>Substantially Complete</u>	<u>Work Accepted</u>	<u>Total Bid Days</u>	<u>Days Added</u>	<u>Total Days</u>
1/16/2008	1/29/2008	2/15/2008	3/1/2008	7/28/2008		150	0	150

<u>Invoice Number</u>	<u>Beginning Date</u>	<u>Ending Date</u>	<u>Days Charged</u>	<u>Current Invoice</u>	<u>Invoice Total</u>	<u>Current Retainage</u>	<u>Total Retainage</u>	<u>% (\$)</u>	<u>% Time Used</u>	<u>Liquidated Damages</u>	<u>Total Liq Damages</u>
1	3/1/2008	3/31/2008	31	\$430,637.70	\$430,637.70	\$0.00	\$0.00	22	21	\$0.00	\$0.00
2	4/1/2008	4/30/2008	30	\$295,203.00	\$725,840.70	\$0.00	\$0.00	37	41	\$0.00	\$0.00
3	5/1/2008	5/31/2008	31	\$306,661.50	\$1,032,502.20	\$0.00	\$0.00	52	61	\$0.00	\$0.00
4	6/1/2008	6/30/2008	30	\$803,127.78	\$1,835,629.98	\$0.00	\$0.00	92	81	\$0.00	\$0.00
5	7/1/2008	8/31/2008	28	\$45,171.89	\$1,880,801.87	\$0.00	\$0.00	95	100	\$0.00	\$0.00
6	9/1/2008	10/31/08	N/A	\$12,696.30	\$1,893,498.17	\$0.00	\$0.00	95	-	\$0.00	\$0.00

7/27/2009 Comments - TxDOT has accepted the SH 29 portion of the project as complete. Certificate of Completion will be issued to the Contractor upon receipt of final pay estimate and Records Drawings.

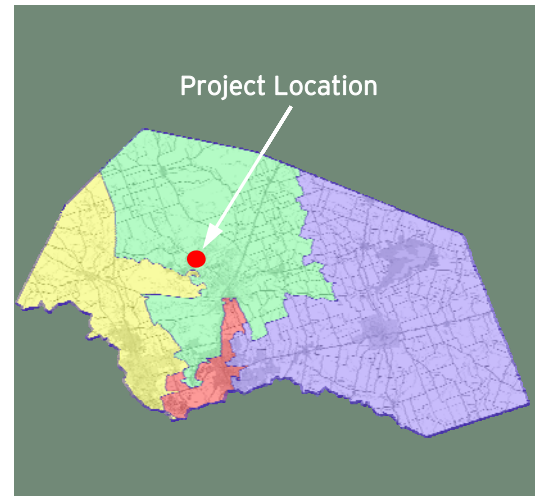
<u>Change Order Number</u>	<u>Approved</u>	<u>Cost This CO</u>	<u>Total CO</u>
01	07/08/2008	10,000.00	10,000.00

3M: County Convenience. Other. This change order sets up a force account pay item to pay the contractor for repairing damage to safety appurtenances on the project.

<u>Change Order Number</u>	<u>Approved</u>	<u>Cost This CO</u>	<u>Total CO</u>
02	08/13/2008	4,550.00	14,550.00

2: Differing Site Conditions (unforeseeable). 2G: Unadjusted Utility. This change order will provide payment for adjustment of valve risers located behind the curb on CR 104, over existing Jonah water line. 2E: Miscellaneous difference in site conditions. This change order will also pay the Contractor to modify Driveway #10 to address a drainage problem located behind the curb located on the south end of CR 104. 2I: Additional safety needs. The change order will pay for removal and relocation of mailboxes on the north side of SH 29 (requested by the rural postal carrier).

Adjusted Price = \$1,992,513.60



WILLIAMS DRIVE

(DB Wood Road to FM 3405)

Project Length: 3.4 Miles

Roadway Classification: Major Arterial

Roadway Section: Four-lane w/ center two-way turn lane and shoulders

Structures: None

Project Schedule: March 2009 - October 2010

Estimated Construction Cost: \$11.5 Million



JULY 2009 IN REVIEW

7/13/2009 - JC Evans is currently working on subgrade on the south widening at the east and west end. They are also embanking material at Del Webb along the north side. Also scheduled to begin placing first course of flex base from Olde Oak to Wildwood along the south side next week along with storm sewer pipes at the power poles. They are also working on installing storm sewer just west of Del Webb along the north ROW. They are continuing to relocate City of Georgetown fire hydrants.

7/20/2009 - JC Evans continues working on subgrade on the south widening at both ends of the project. They are also working on installing storm sewer in various locations and are continuing to relocate City of Georgetown fire hydrants. They placed the first course of flex base from the Scott & White driveway to Wildwood along the south side this week.

7/27/2009 - JC Evans is continuing to install 8" waterline in various locations and is working on subgrade on the south widening at both ends of the project. They are also working on installing storm sewer in various locations and are continuing to relocate City of Georgetown fire hydrants. They placed the first course of flex base from the Scott & White driveway to Wildwood along the south side this week. JC Evans is scheduled to start the placement of the box culvert across Del Webb Blvd this week.



Design Engineer: KBR
Contractor: J.C. Evans Construction
Construction Inspection: PBS&J

Williamson County
Road Bond Program



Williams Drive (DB Wood Rd to FM 3405)
Project No. 09WC706

Original Contract Price = \$11,464,068.41

<u>Letting</u>	<u>Award</u>	<u>Notice To Proceed</u>	<u>Begin Work</u>	<u>Anticipated Work Complete</u>	<u>Work Accepted</u>	<u>Total Bid Days</u>	<u>Days Added</u>	<u>Total Days</u>
12/17/2008	1/20/2009	3/2/2009	3/16/2009	10/7/2010		570	0	570

<u>Invoice Number</u>	<u>Beginning Date</u>	<u>Ending Date</u>	<u>Days Charged</u>	<u>Current Invoice</u>	<u>Invoice Total</u>	<u>Current Retainage</u>	<u>Total Retainage</u>	<u>% (\$)</u>	<u>% Time Used</u>	<u>Liquidated Damages</u>	<u>Total Liq Damages</u>
1	3/16/2009	3/31/2009	16	\$409,766.45	\$409,766.45	\$0.00	\$0.00	4	3	\$0.00	\$0.00
2	4/1/2009	4/30/2009	30	\$275,352.93	\$685,119.38	\$0.00	\$0.00	6	8	\$0.00	\$0.00
3	5/1/2009	5/30/2009	30	\$780,300.96	\$1,465,420.34	\$0.00	\$0.00	13	13	\$0.00	\$0.00
4	6/1/2009	6/30/2009	30	\$409,988.45	\$1,875,408.79	\$0.00	\$0.00	16	19	\$0.00	\$0.00
5	7/1/2009	7/31/2009	31	\$439,814.28	\$2,315,223.07	\$0.00	\$0.00	20	24	\$0.00	\$0.00

<u>Change Order Number</u>	<u>Approved</u>	<u>Cost This CO</u>	<u>Total CO</u>
01	06/09/2009	-22,295.80	-22,295.80

3H: County Convenience. Cost savings opportunity discovered during construction. This change order adds Item 351, Flexible Pavement Structure Repair (4") to the contract, which will be in lieu of the original Item 351, Flexible Structure Repair (10"). The pavement condition of Williams Drive does not warrant the 10" repair and can be accomplished with a 4" repair.

Adjusted Price = \$11,441,772.61

PRECINCT 4

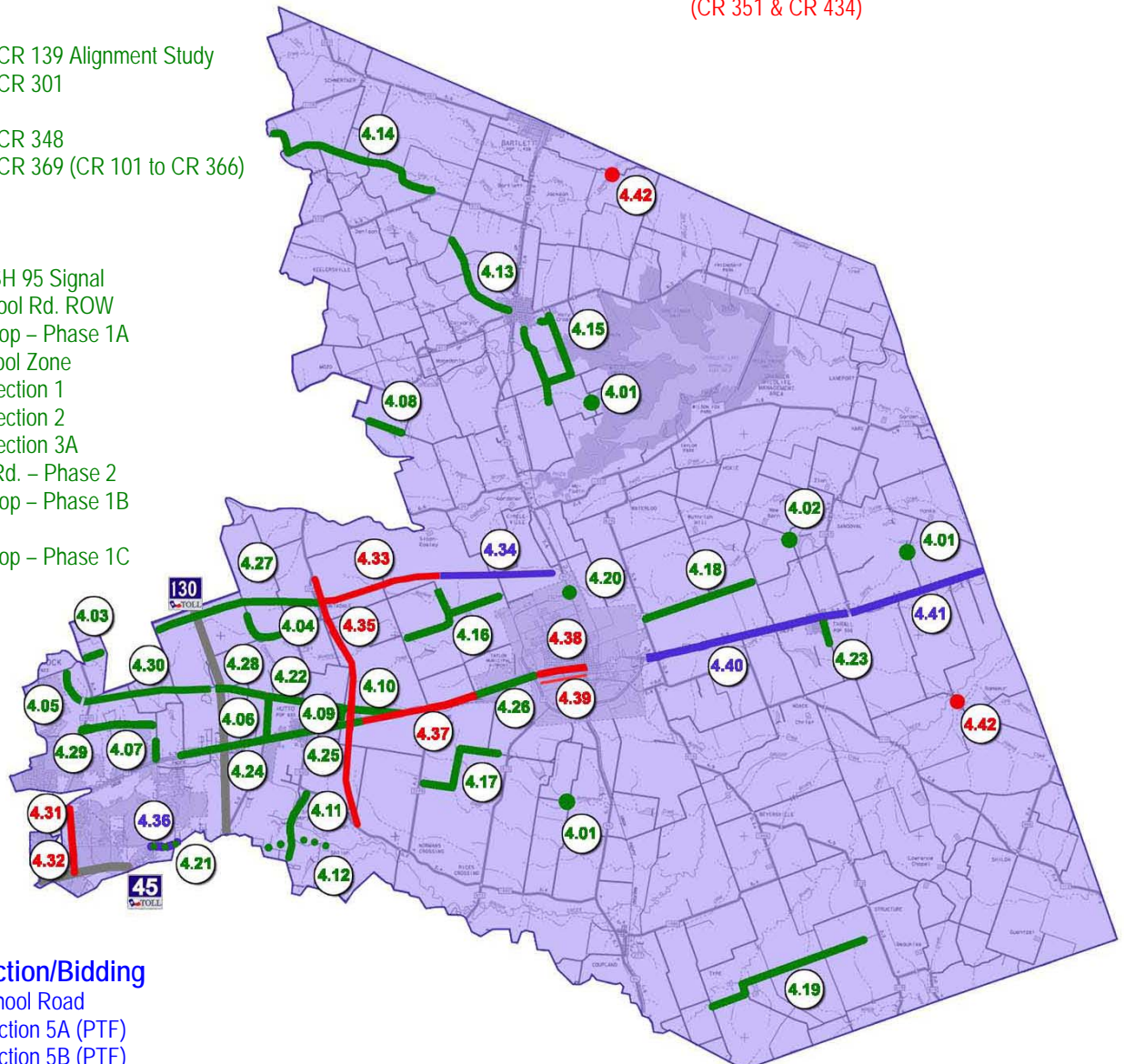
COMMISSIONER MORRISON

Completed/Open to Traffic

- 4.01 Bridge Replacements Phase 1 (CR 406, CR 390, CR 427)
- 4.02 Bridge Replacements Ph. 2A (CR 424)
- 4.03 Chandler Rd. – Phase 1
- 4.04 CR 100
- 4.05 CR 112 – Phase 1
- 4.06 CR 119
- 4.07 CR 122 at US 79
- 4.08 CR 124
- 4.09 CR 132
- 4.10 CR 136
- 4.11 CR 137
- 4.12 CR 138 & CR 139 Alignment Study
- 4.13 CR 300 & CR 301
- 4.14 CR 302
- 4.15 CR 347 & CR 348
- 4.16 CR 368 & CR 369 (CR 101 to CR 366)
- 4.17 CR 404
- 4.18 CR 412
- 4.19 CR 466
- 4.20 FM 37 at SH 95 Signal
- 4.21 Gattis School Rd. ROW
- 4.22 Limmer Loop – Phase 1A
- 4.23 Thrall School Zone
- 4.24 US 79 – Section 1
- 4.25 US 79 – Section 2
- 4.26 US 79 – Section 3A
- 4.27 Chandler Rd. – Phase 2
- 4.28 Limmer Loop – Phase 1B
- 4.29 CR 113
- 4.30 Limmer Loop – Phase 1C

In Design

- 4.31 Arterial A – Phase 1
- 4.32 Arterial A – Phase 2
- 4.33 Chandler Rd. – Phase 3A
- 4.35 FM 1660 (PTF)
- 4.37 US 79 Section 3 (PTF)
- 4.38 BUS 79/2nd Street Improvements
- 4.39 BUS 79 Drainage Improvements
- 4.42 Bridge Replacements Phase 2B (CR 351 & CR 434)



Under Construction/Bidding

- 4.36 Gattis School Road
- 4.40 US 79 Section 5A (PTF)
- 4.41 US 79 Section 5B (PTF)
- 4.34 Chandler Rd. – Phase 3B

Limmer Loop, Ph. 1C (CR 110 to SH 130)
Project No. 08WC603

Original Contract Price = \$1,504,753.60

<u>Letting</u>	<u>Award</u>	<u>Notice To Proceed</u>	<u>F for Work</u>	<u>Work Completed</u>	<u>Work Accepted</u>	<u>Total Bid Days</u>	<u>Days Added</u>	<u>Total Days</u>
2/6/2008	2/19/2008	4/21/2008	4/30/2008	5/11/2009		210	0	210

<u>Invoice Number</u>	<u>Beginning Date</u>	<u>Ending Date</u>	<u>Days Charged</u>	<u>Current Invoice</u>	<u>Invoice Total</u>	<u>Current Retainage</u>	<u>Total Retainage</u>	<u>% (\$)</u>	<u>% Time Used</u>	<u>Liquidated Damages</u>	<u>Total Liq Damages</u>
1	4/30/2008	4/30/2008	1	\$120,168.90	\$120,168.90	\$13,352.10	\$13,352.10	9	0	\$0.00	\$0.00
2	5/1/2008	5/31/2008	31	\$201,787.20	\$321,956.10	\$22,420.80	\$35,772.90	24	15	\$0.00	\$0.00
3	6/1/2008	6/30/2008	30	\$211,777.20	\$533,733.30	\$23,530.80	\$59,303.70	39	30	\$0.00	\$0.00
4	7/1/2008	7/31/2008	31	\$265,662.00	\$799,395.30	\$29,518.00	\$88,821.70	59	44	\$0.00	\$0.00
5	8/1/2008	9/30/2008	61	\$585,041.28	\$1,384,436.58	\$65,004.59	\$153,826.29	95	73	\$0.00	\$0.00
6	10/1/2008	10/31/08	2	\$123,061.03	\$1,507,497.61	\$-123,061.03	\$30,765.26	100	74	\$0.00	\$0.00

7/27/2009 Comments - Adequate vegetation has been established. The Certification of Completion (dated 5/11/09) was issued on 5/19/09. Final project close-out and release of retainage is pending Contractor submission of final pay estimate, affidavit of all bills paid, final waivers of lien, maintenance bond, and record drawings.

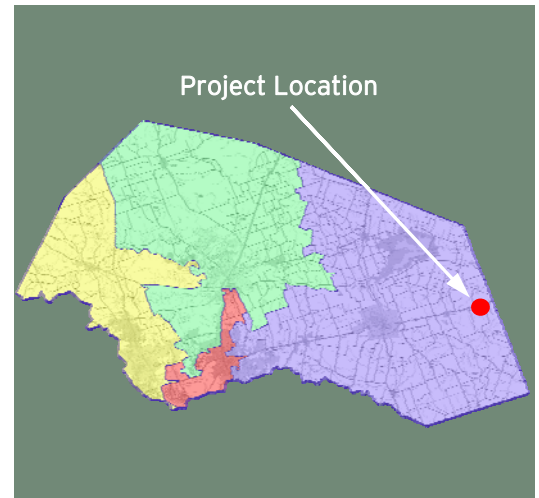
<u>Change Order Number</u>	<u>Approved</u>	<u>Cost This CO</u>	<u>Total CO</u>
01	10/17/2008	17,888.18	17,888.18

3: County Convenience. 3F: Additional work desired by the County. This change order will provide payment for construction of an additional driveway on the 1B section of Limmer Loop, located on the SH 130 Frontage Road - Sta 34+38. 3I: Implementation of improved technology or better process. This change order will provide payment for a combined seed mix that the Contractor will place in lieu of two seeding operations to obtain both permanent and temporary cool weather grass coverage. 1A: Design Error or Omission. Incorrect PS&E. This change order will provide payment for construction of two concrete drives in lieu of asphalt as indicated in the plans at Sta 53+21 (RT) and Sta 54+82 (RT).

<u>Change Order Number</u>	<u>Approved</u>	<u>Cost This CO</u>	<u>Total CO</u>
02	10/28/2008	80,498.92	98,387.10

3: County Convenience. 3L: Revising safety work/measures desired by the County. 3D: Achievement of an early project completion. This change order provides payment for adjustment to width of roadway and construction to accommodate a continuous two way turn lane on the west end of project from CR 110 to the school entrance as directed by the County. This change order also accounts for additional costs incurred by the Contractor to accelerate road construction on the west end of the project in order to have the road open prior to the beginning of the school year.

Adjusted Price = \$1,603,140.70



PASS THROUGH FINANCING PROJECT US 79, SECTION 5B

(East of FM 1063 to Milam County Line)

Project Length: 4 Miles

Roadway Classification: Major Arterial

Roadway Section: Four-lane Divided with Shoulders

Structures: Bridge Class Culvert

Project Schedule: July 2008 - June 2010

Estimated Construction Cost: \$17 Million



JULY 2009 IN REVIEW

7/6/2009 - JC Evans continues with formwork and pouring concrete riprap at culverts. They began pouring concrete for the closure pours on the 8' X 4' precast culvert inside the existing 10' X 6' culvert at W'j Yfh#11. Approximately 800 LF of 8" waterline was installed for SW Milam on the East end of project. The Contractor completed flex base and placed prime on approximately 1500 LF of roadway at the East end of project.

7/20/2009 - JC Evans continues placing topsoil and grading ditches at various locations on project. They began formwork and pouring concrete for the north headwall at culvert #11. The Contractor continues with installation of metal beam guard fence at driveways on the East end of project.

7/27/2009 - Contractor completed formwork, poured concrete for the headwall and began backfill around culvert #11. JC Evans also began installation of mailboxes and continued watering for establishment of grass growth at various locations on project. The Contractor completed placement of the riprap located at culvert #6.



Design Engineer: LAN
Contractor: J.C. Evans Construction
Construction Inspection: Huitt-Zollars

Williamson County
Pass Through Financing Program

PASS THROUGH FINANCING: US 79, Section 5B (FM 1063 to Milam County Line)**Project No. 08WC607 TxDOT CSJ: 0204-04-042****Original Contract Price = \$16,986,053.49**

<u>Letting</u>	<u>Award</u>	<u>Notice To Proceed</u>	<u>Begin Work</u>	<u>Anticipated Work Complete</u>	<u>Work Accepted</u>	<u>Total Bid Days</u>	<u>Days Added</u>	<u>Total Days</u>
4/16/2008	4/29/2008	7/11/2008	7/23/2008	6/2/2010		499	0	499

<u>Invoice Number</u>	<u>Beginning Date</u>	<u>Ending Date</u>	<u>Days Charged</u>	<u>Current Invoice</u>	<u>Invoice Total</u>	<u>Current Retainage</u>	<u>Total Retainage</u>	<u>% (\$)</u>	<u>% Time</u>	<u>Liquidated Damages</u>	<u>Total Liq Damages</u>
1	7/11/2008	7/30/2008	8	\$57,547.25	\$57,547.25	\$0.00	\$0.00	0	2	\$0.00	\$0.00
2	8/1/2008	8/31/2008	23	\$1,486,551.50	\$1,544,098.75	\$0.00	\$0.00	9	6	\$0.00	\$0.00
3	9/1/2008	9/30/2008	24	\$321,941.62	\$1,866,040.37	\$0.00	\$0.00	11	11	\$0.00	\$0.00
4	10/1/2008	10/31/08	23	\$308,687.50	\$2,174,727.87	\$0.00	\$0.00	13	16	\$0.00	\$0.00
5	11/1/2008	11/30/08	20	\$473,119.00	\$2,647,846.87	\$0.00	\$0.00	16	20	\$0.00	\$0.00
6	12/1/2008	12/31/08	24	\$147,566.05	\$2,795,412.92	\$0.00	\$0.00	16	24	\$0.00	\$0.00
7	1/1/2009	1/31/2009	26	\$502,757.37	\$3,298,170.29	\$0.00	\$0.00	19	30	\$0.00	\$0.00
8	2/1/2009	2/17/2009	24	\$1,005,695.63	\$4,303,865.92	\$0.00	\$0.00	25	34	\$0.00	\$0.00
9	3/1/2009	3/31/2009	25	\$227,189.19	\$4,531,055.11	\$0.00	\$0.00	27	39	\$0.00	\$0.00
10	4/1/2009	4/30/2009	24	\$349,811.28	\$4,880,866.39	\$0.00	\$0.00	29	44	\$0.00	\$0.00
11	5/1/2009	5/31/2009	23	\$2,262,161.67	\$7,143,028.06	\$0.00	\$0.00	42	49	\$0.00	\$0.00
12	6/1/2009	6/30/2009	24	\$383,195.52	\$7,526,223.58	\$0.00	\$0.00	44	54	\$0.00	\$0.00
13	7/1/2009	7/31/2009	23	\$230,817.15	\$7,757,040.73	\$0.00	\$0.00	45	58	\$0.00	\$0.00

<u>Change Order Number</u>	<u>Approved</u>	<u>Cost This CO</u>	<u>Total CO</u>
01	01/23/2009	25,000.00	25,000.00

3M: County Convenience. Other. This change order sets up a force account pay item to pay the contractor for repairing damage to safety appurtenances on the project. 1A: Design Error or Omission. Incorrect PS&E. This change order revises Bid Item #48 from 467-2303 SET (TY II)(24 IN)(CMP)(6:1)(P) to 467-2288 SET (TY II)(24 IN)(RCP)(6:1)(P).

<u>Change Order Number</u>	<u>Approved</u>	<u>Cost This CO</u>	<u>Total CO</u>
02	06/09/2009	0.00	25,000.00

1A: Design Error or Omission. Incorrect PS&E. This change order revises Bid Item #15 from 340-2014 D-GR HMA (METH) TY-B PG70-22 to 341-2014 D-GR HMA (QC/QA) TY-B PG70-22.

<u>Change Order Number</u>	<u>Approved</u>	<u>Cost This CO</u>	<u>Total CO</u>
03	07/09/2009	22,350.00	47,350.00

1A: Design Error or Omission: Incorrect PS&E. This change order allows the contractor to relocate an existing 8" waterline which is in conflict with proposed ditch grades, per revised cross sections. Waterline was lowered before construction based on original cross sections, which were incorrect.

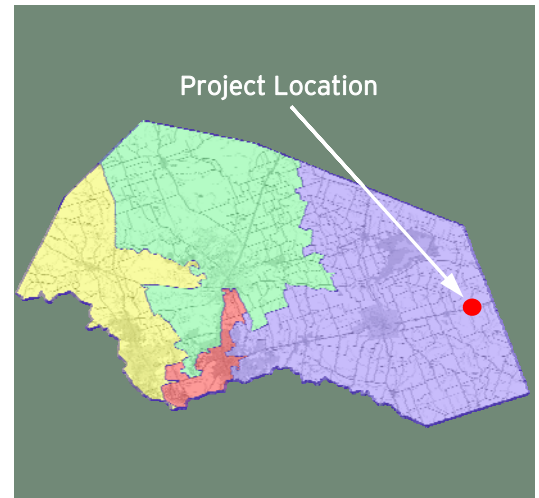
<u>Change Order Number</u>	<u>Approved</u>	<u>Cost This CO</u>	<u>Total CO</u>
04	07/21/2009	55,234.06	102,584.06

3M: County Convenience. Other. This change order allows Williamson County to adjust the amount of compensation to be paid to the contractor in proportion to the quality of the asphalt pavement produced and placed on the project.

<u>Change Order Number</u>	<u>Approved</u>	<u>Cost This CO</u>	<u>Total CO</u>
05	07/21/2009	91,768.04	194,352.10

4B: Third Party Accommodation. Third party requested work. TxDOT requested that Culvert #11 be replaced due to its current condition. 1B: Design Error or Omission. Other. Before beginning construction on Culvert #11 it was discovered that a portion of the bottom of the top slab of the three boxes was deteriorated and the box needed to be replaced rather than just extended at each end. 3E: County Convenience. Reduction of future maintenance. Rock riprap is being added in ditches and on slopes to reduce erosion.

Adjusted Price = \$17,180,405.59



PASS THROUGH FINANCING PROJECT US 79, SECTION 5A

(East of Taylor to FM 1063)

Project Length: 6.1 Miles

Roadway Classification: Major Arterial

Roadway Section: Four-lane Divided with Shoulders

Structures: Bridge Class Culverts

Project Schedule: January 2009 - May 2011

Estimated Construction Cost: \$20 Million



JULY 2009 IN REVIEW

7/6/2009 - Hunter continues processing flex base at various locations between FM 619 and CR 421. They also continue with formwork and pouring concrete headwalls and end treatments at box culverts. Hunter began the installation of median crossover drainage pipes. The cutting of ditches and placement of topsoil continued along the new westbound lanes.

7/13/2009 - Processing flex base continues at various locations between FM 619 and CR 421. Hunter also continues with formwork and pouring concrete headwalls and end treatments at box culverts. They began installation of storm sewer crossings and conduit for illumination in Thrall.

7/27/2009 - The Contractor continues to grade ditches, place topsoil, and install silt fences. Mixing lime in subgrade continues and drilling for illumination foundations began in Thrall. Installation of drainage pipe, placement of safety end treatments and processing flex base continues at various locations on project.



Design Engineer: Jacobs
Contractor: Hunter Industries
Construction Inspection: Huitt~Zollars

Williamson County
Pass Through Financing Program



PASS THROUGH FINANCING: US 79, Section 5A (East of Taylor to FM 1063)
Project No. 08WC619 TxDOT CSJ: 0204-04-040

Original Contract Price = \$20,021,693.92

<u>Letting</u>	<u>Award</u>	<u>Notice To Proceed</u>	<u>Begin Work</u>	<u>Anticipated Work Complete</u>	<u>Work Accepted</u>	<u>Total Bid Days</u>	<u>Days Added</u>	<u>Total Days</u>
10/29/2008	11/18/2008	1/12/2009	1/27/2009	5/18/2011		593	0	593

<u>Invoice Number</u>	<u>Beginning Date</u>	<u>Ending Date</u>	<u>Days Charged</u>	<u>Current Invoice</u>	<u>Invoice Total</u>	<u>Current Retainage</u>	<u>Total Retainage</u>	<u>% (\$)</u>	<u>% Time Used</u>	<u>Liquidated Damages</u>	<u>Total Liq Damages</u>
1	1/27/2009	1/31/2009	4	\$1,072,701.94	\$1,072,701.94	\$0.00	\$0.00	5	1	\$0.00	\$0.00
2	2/1/2009	2/28/2009	20	\$1,522,944.68	\$2,595,646.62	\$0.00	\$0.00	13	4	\$0.00	\$0.00
3	3/1/2009	3/31/2009	22	\$788,518.66	\$3,384,165.28	\$0.00	\$0.00	17	8	\$0.00	\$0.00
4	4/1/2009	4/30/2009	21	\$502,872.77	\$3,887,038.05	\$0.00	\$0.00	19	11	\$0.00	\$0.00
5	5/1/2009	5/31/2009	22	\$757,178.89	\$4,644,216.94	\$0.00	\$0.00	23	15	\$0.00	\$0.00
6	6/1/2009	6/30/2009	22	\$711,613.42	\$5,355,830.36	\$0.00	\$0.00	27	19	\$0.00	\$0.00
7	7/1/2009	7/31/2009	22	\$635,205.99	\$5,991,036.35	\$0.00	\$0.00	30	22	\$0.00	\$0.00

<u>Change Order Number</u>	<u>Approved</u>	<u>Cost This CO</u>	<u>Total CO</u>
01	06/09/2009	5,534.58	5,534.58

2E: Differing Site Conditions(unforeseeable). Miscellaneous difference in site conditions (unforeseeable). This change order compensates the Contractor for the additional costs associated with plugging three (3) existing hand dug water wells discovered within the ROW limits.

<u>Change Order Number</u>	<u>Approved</u>	<u>Cost This CO</u>	<u>Total CO</u>
02	07/28/2009	79,075.00	84,609.58

2G: Differing Site Conditions. Unadjusted utility (unforeseeable). This change order allows for the relocation of a waterline that was in conflict with proposed ditch grades and was also under proposed pavement in some areas.

<u>Change Order Number</u>	<u>Approved</u>	<u>Cost This CO</u>	<u>Total CO</u>
03	07/13/2009	1,546.07	86,155.65

6C: Untimely ROW/Utilities. Utilities not clear. This change order allows for the contractor to cut, and cap as necessary, existing utility lines that currently run from the Lumpkin property onto the ROW.

Adjusted Price = \$20,107,849.57