

NOTICE TO THE PUBLIC
WILLIAMSON COUNTY COMMISSIONER'S COURT
AUGUST 18TH, 2009
9:30 A.M.

The Commissioner's Court of Williamson County, Texas will meet in regular session in the Commissioner's Courtroom, 710 Main Street, in Georgetown, Texas to consider the following items:

1. Review and approval of minutes.
2. Consider noting in minutes any off right-of-way work on any County road done by Road & Bridge Unified System.
3. Hear County Auditor concerning invoices, bills, Quick Check Report, and Wire Transfers submitted for payment and take appropriate action including, but not limited to approval for payment provided said items are found by the County Auditor to be legal obligations of the county.
4. Citizen comments. Except when public hearings are scheduled for later in the meeting, this will be the only opportunity for citizen input. The Court invites comments on any matter affecting the county, whether on the Agenda or not. Speakers should limit their comments to three minutes. Note that the members of the Court may not comment at the meeting about matters that are not on the agenda.

CONSENT AGENDA

The Consent Agenda includes non-controversial and routine items that the Court may act on with one single vote. The Judge or a Commissioner may pull any item from the consent agenda in order that the court discuss and act upon it individually as part of the Regular Agenda.

(Items 5 – 14)

5. Discuss and consider approving a line item transfer for Parks and Recreation.

Fiscal Impact

From/To	Acct No.	Description	Amount	Sort Seq
From	0100 0510 004310	Advertising	\$400	
From	0100 0510 004999	Miscellaneous	\$400	
To	0100 0510 004543	Vehicle Repairs	\$800	

6. Discuss and consider approving a line item transfer for the Jail

Fiscal Impact

From/To	Acct No.	Description	Amount	Sort Seq
---------	----------	-------------	--------	----------

From	0100 0570 004992	CSR Program	1,500.00	
From	0100 0570 004705	Pre-employment Screenings	4,000.00	
To	0100 0570 004541	Vehicle Repairs and Maint.	5,500.00	

7. Discuss and consider approving a line item transfer for the Williamson County Tax Assessor/Collector.

Fiscal Impact

From/To	Acct No.	Description	Amount	Sort Seq
From	0100-0499-001103	P/T Salaries 30-40 hours	85.50	
To	0100-0499-001110	Overtime	85.50	

8. Discuss and consider approving a line item transfer for Emergency Services

Fiscal Impact

From/To	Acct No.	Description	Amount	Sort Seq
From	0100-0583-001100	Emerg Svcs/Salaries	\$2,769	
To	0100-0583-002030	Emerg Svcs/Ins	\$2,769	

9. Discuss and consider approving a line item transfer for Non-Departmental

Fiscal Impact

From/To	Acct No.	Description	Amount	Sort Seq
From	0100.0409.004998	Contingencies	\$1,000.00	01
To	0100.0409.004181	Independent Audit	\$1,000.00	02

10. Consider approving Justice of the Peace #4, July, 2009, monthly report in compliance with code of criminal procedure 103.005(b)
11. Consider approving the Waiver of Penalty and Interest to customers as requested by the Williamson County Tax Assessor/Collector.
12. Consider approving property tax collections for the month of July 2009 for the Williamson County Tax Assessor/Collector.
13. Sheriff's Office would like to donate a Defense Technology 37 MM Launcher to the Leander Police Department.
14. Discuss and consider preliminary plat approval for Thibodeaux Acres, Pct. 4.

REGULAR AGENDA

15. Discuss and take appropriate action on road bond program.

16. Consider resolutions determining the necessity and authorizing the condemnation of certain property interests required for the SH195 and related roadway construction project, and take other appropriate action regarding same. (Parcels 10, 13, 14, 52, 53, 56 and 58).
17. Authorize County Judge to execute amendment to Williamson County / Chisolm Trail Interlocal Agreement for Williams Drive, Phase 1.
18. Discuss and take action regarding the Jester Williamson County Annex and the Public Safety Building in Round Rock and other matters related thereto.
19. Discuss and take appropriate action concerning award of Health Related Services contracts effective 11/1/2009.
20. Consider approving request that Williamson County continue to employ a qualifying income level of 25% of the federal poverty income level (FPIL) for WilCo Care, the county indigent health care program, instead of the state mandated minimum 21% FPIL.
21. Consider approving request to continue to provide selected optional, i.e. non-mandated, medical services to qualifying clients of WilCo Care, the county indigent health care program.
22. Consider request to approve enhanced payments for primary care services to qualifying WilCo Care clients.
23. Discuss Capital Area Metropolitan Planning Organization (CAMPO) Joint Powers Agreement and potential revisions to bylaws.
24. Consider and take appropriate action on authorizing the transfer of various items through inter-office transfer to County departments and/or auction/donation/destruction. (Complete list filed with official minutes)
25. Consider authorizing advertisement and setting date of September 08, 2009 at 2:30 P.M. to receive bids in the Purchasing Department for Road Base Materials.
26. Discussion of 2009-2010 Budget
27. Discuss and take appropriate action on the Budget Order.

EXECUTIVE SESSION

28. Discuss real estate (EXECUTIVE SESSION as per VTCA Govt. Code sec. 551.0721 Deliberation Regarding Real Property.)
29. Discuss pending or contemplated litigation (EXECUTIVE SESSION as per VTCA Govt. Code sec. 551.071 consultation with attorney.)

30. Deliberation regarding Economic Development Negotiations (EXECUTIVE SESSION as per VTCA Govt. Code sec. 551.087 Deliberation regarding Economic Development Negotiations.)
31. Discuss personnel issues (EXECUTIVE SESSION as per VTCA Govt. Code sec. 551.074 matters concerning personnel.)
32. Discuss and take appropriate action on real estate.
33. Discuss and take appropriate action on pending or contemplated litigation.
34. Discuss and take appropriate action concerning deliberation regarding Economic Development Negotiations.
35. Discuss and take appropriate action on personnel issues.
36. Comments from Commissioners.
37. 1:00 Recess to hear presentation on "Bond Ratings/Future Bond Issuances" from Dan Wegmiller, Specialized Public Finance

Dan A. Gattis, County Judge

This notice of meeting was posted in the locked box located on the south side of the Williamson County Courthouse, a place readily accessible to the general public at all times, on the _____ day of _____, 2009 at _____ and remained posted for at least 72 continuous hours preceding the scheduled time of said meeting.

Discuss and consider approving a line item transfer for Parks and Recreation Commissioners Court - Regular Session

Date: 08/18/2009
Submitted By: Jim Rodgers, Parks
Submitted For: Jim Rodgers
Department: Parks
Agenda Category: Consent

Information

Agenda Item

Discuss and consider approving a line item transfer for Parks and Recreation.

Background

This transfer is requested to pay for internal vehicle repairs. Our fleet is getting older and repairs are more costly than budgeted.

Fiscal Impact

From/To	Acct No.	Description	Amount	Sort Seq
From	0100 0510 004310	Advertising	\$400	
From	0100 0510 004999	Miscellaneous	\$400	
To	0100 0510 004543	Vehicle Repairs	\$800	

Attachments

No file(s) attached.

Form Routing/Status

Route Seq	Inbox	Approved By	Date	Status
1	County Judge Exec Asst.	Wendy Coco	08/13/2009 11:30 AM	APRV
4	Budget	Ashlie Koenig	08/13/2009 11:58 AM	APRV

Form Started By: Jim Rodgers
 Started On: 08/07/2009 01:35 PM
 Final Approval Date: 08/13/2009

Line Item Transfer

Commissioners Court - Regular Session

Date: 08/18/2009
Submitted By: Deborah Wolf, Sheriff
Submitted For: Deborah Wolf
Department: Sheriff
Agenda Category: Consent

Information

Agenda Item

Discuss and consider approving a line item transfer for the Jail

Background

Two walk behind mowers for CSR workers needed repairs and vehicle #4373 required a new a/c unit, radiator, tires and a windshield. These expenditures, together with an increase in need for tires, depleted the repair line item. This transfer should complete this fiscal year.

Fiscal Impact

From/To	Acct No.	Description	Amount	Sort Seq
From	0100 0570 004992	CSR Program	1,500.00	
From	0100 0570 004705	Pre-employment Screenings	4,000.00	
To	0100 0570 004541	Vehicle Repairs and Maint.	5,500.00	

Attachments

No file(s) attached.

Form Routing/Status

Route Seq	Inbox	Approved By	Date	Status
1	County Judge Exec Asst.	Wendy Coco	08/13/2009 11:30 AM	APRV
4	Budget	Ashlie Koenig	08/13/2009 11:58 AM	APRV

Form Started By: Deborah Wolf
 Started On: 08/10/2009 02:18 PM
 Final Approval Date: 08/13/2009

Line Item Transfer - Tax Assessor/Collector Commissioners Court - Regular Session

Date: 08/18/2009
Submitted By: Cathy Atkinson, County Tax Assessor Collector
Submitted For: Deborah Hunt
Department: County Tax Assessor Collector
Agenda Category: Consent

Information

Agenda Item

Discuss and consider approving a line item transfer for the Williamson County Tax Assessor/Collector.

Background

Small amount of overtime incurred unexpectedly. This transfer will cover those costs.

Fiscal Impact

From/To	Acct No.	Description	Amount	Sort Seq
From	0100-0499-001103	P/T Salaries 30-40 hours	85.50	
To	0100-0499-001110	Overtime	85.50	

Attachments

No file(s) attached.

Form Routing/Status

Route Seq	Inbox	Approved By	Date	Status
1	County Judge Exec Asst.	Wendy Coco	08/13/2009 11:30 AM	APRV
4	Budget	Ashlie Koenig	08/13/2009 12:00 PM	APRV
Form Started By: Cathy Atkinson			Started On: 08/12/2009 11:39 AM	
Final Approval Date: 08/13/2009				

Line Item Transfer**Commissioners Court - Regular Session**

Date: 08/18/2009
Submitted By: Ashlie Koenig, County Judge
Department: County Judge
Agenda Category: Consent

Information**Agenda Item**

Discuss and consider approving a line item transfer for Emergency Services

Background

Back in March of 2009 the Court approved a transfer of funds from Emergency Services to MOT to cover the increase of a part-time slot to a full-time slot. In error, monies were removed from line item 2030, thus creating a shortage of funding in this line item. This transfer will correct the shortage.

Fiscal Impact

From/To	Acct No.	Description	Amount	Sort Seq
From	0100-0583-001100	Emerg Svcs/Salaries	\$2,769	
To	0100-0583-002030	Emerg Svcs/Ins	\$2,769	

Attachments

No file(s) attached.

Form Routing/Status

Form Started By: Ashlie Koenig
 Started On: 08/12/2009 12:31 PM
 Final Approval Date: 08/13/2009

Independent Audit, LIT, 8/18/09

Commissioners Court - Regular Session

Date: 08/18/2009
Submitted By: Lisa Moore, County Auditor
Submitted For: Julie Kiley
Department: County Auditor
Agenda Category: Consent

Information

Agenda Item

Discuss and consider approving a line item transfer for Non-Departmental

Background

The budget in this line item was loaded using the contractual amount due the outside auditor's for the FY 2008 Fiscal Year Audit. The auditor's come every summer to begin preliminary work for the next year's audit and bill us an interim amount of the next years contract. FY 2009 expenses in 004181 included the balance of the 2008 audit bill less the interim amount paid last year and now the interim bill for next year's audit. We are \$1000 short of paying the interim bill and requesting a line item transfer. Should be enough in next year's budget to prevent this although these services do go out for bid next summer.

If you have any questions please feel free to contact Julie Kiley in the Auditor's Office. 943-1552 or jkiley@wilco.org

Fiscal Impact

From/To	Acct No.	Description	Amount	Sort Seq
From	0100.0409.004998	Contingencies	\$1,000.00	01
To	0100.0409.004181	Independent Audit	\$1,000.00	02

Attachments

No file(s) attached.

Form Routing/Status

Form Started By: Lisa Moore
 Started On: 08/13/2009 11:21 AM
 Final Approval Date: 08/13/2009

Justice of the Peace #4 July, 2009, monthly report in compliance with code of criminal procedure 103.005(b)**Commissioners Court - Regular Session**

Date: 08/18/2009
Submitted By: Bonnie Hilton, J.P. Pct. #4
Department: J.P. Pct. #4
Agenda Category: Consent

Information**Agenda Item**

Consider approving Justice of the Peace #4, July, 2009, monthly report in compliance with code of criminal procedure 103.005(b)

Background

Fiscal Impact

From/To	Acct No.	Description	Amount	Sort Seq
---------	----------	-------------	--------	----------

Attachments

Link: [EOM REPORT 07-09 JP4](#)

Form Routing/Status


Form Started By: Bonnie Hilton
Started On: 08/06/2009 11:11 AM
Final Approval Date: 08/13/2009

COPY

IN COMPLIANCE WITH ARTICLE 1003
CODE OF CRIMINAL PROCEDURE


THE STATE OF TEXAS
COUNTY OF WILLIAMSON

Before me, the undersigned authority, on this day personally appeared Judy Schier Hobbs, Justice of the Peace, Precinct 4, Williamson County, who, on her oath, stated that the attached report of money collected is a true and correct report for the month of July, 2009.

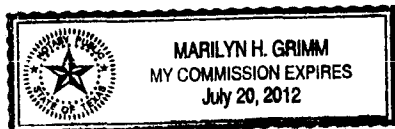


JUDY SCHIER HOBBS
JUSTICE OF THE PEACE
PRECINCT FOUR

3rd day of August, 2009 to certify which witness my hand and seal of office.



NOTARY PUBLIC in and for the State of Texas



Aquaforest TIFF Junction Evaluation

WILLIAMSON Payment Register (CIVIL PAYMENT REGISTER - Details Section) - Page: 1 - By Date From 07/01/2009-07/31/2009 - Printed on: 07/30/2009 at 15:29:58 - [All Dockets Included]

Case Number	Tran Date	Tran Number	FILING FEES	ABSTRACT OF JUDGMENTS	WRITS	OUT OF COUNTY SERVICE	MISC.	COURT REPORTER FEES	CIVIL LEGAL SERVICES	PRECINCT 4 CONSTABLE SERVICE	PRECINCT 1 CONSTABLE SERVICE	PRECINCT 2 CONSTABLE SERVICE	PRECINCT 3 CONSTABLE SERVICE	ALL OTHER FEES	TOTAL PAID (ROW)	PAID BY
CI-IN 090072-0 IN THE MATTER OF THE DEATH OF	07/02/09	9521	.00	.00	.00	.00	21.00	.00	.00	.00	.00	.00	.00	76.00	97.00	
CI-IN 090076-0 IN THE MATTER OF THE DEATH OF	07/02/09	9522	.00	.00	.00	.00	21.00	.00	.00	.00	.00	.00	.00	28.00	49.00	
CI-EV 090403-0 RED HILLS VILLAS	07/02/09	9523	25.00	.00	.00	.00	.00	.00	2.00	70.00	.00	.00	.00	.00	97.00	
CI-EV 090404-0 RED HILLS VILLAS	07/02/09	9524	25.00	.00	.00	.00	.00	.00	2.00	70.00	.00	.00	.00	.00	97.00	
CI-EV 090405-0 RED HILLS VILLAS	07/02/09	9525	25.00	.00	.00	.00	.00	.00	2.00	70.00	.00	.00	.00	.00	97.00	
CI-EV 090406-0 HENNA TOWNHOMES	07/02/09	9526	25.00	.00	.00	.00	.00	.00	2.00	70.00	.00	.00	.00	.00	97.00	
CI-EV 090407-0 HENNA TOWNHOMES	07/02/09	9527	25.00	.00	.00	.00	.00	.00	2.00	140.00	.00	.00	.00	.00	167.00	
CI-EV 090408-0 HENNA TOWNHOMES	07/02/09	9528	25.00	.00	.00	.00	.00	.00	2.00	70.00	.00	.00	.00	.00	97.00	
CI-EV 090409-0 HENNA TOWNHOMES	07/02/09	9529	25.00	.00	.00	.00	.00	.00	2.00	140.00	.00	.00	.00	.00	167.00	
CI-EV 090410-0 HENNA TOWNHOMES	07/02/09	9530	25.00	.00	.00	.00	.00	.00	2.00	70.00	.00	.00	.00	.00	97.00	
CI-EV 090411-0 HENNA TOWNHOMES	07/02/09	9531	25.00	.00	.00	.00	.00	.00	2.00	210.00	.00	.00	.00	.00	237.00	
CI-EV 090412-0 HENNA TOWNHOMES	07/02/09	9532	25.00	.00	.00	.00	.00	.00	2.00	280.00	.00	.00	.00	.00	307.00	
CI-EV 090413-0 HENNA TOWNHOMES	07/02/09	9533	25.00	.00	.00	.00	.00	.00	2.00	280.00	.00	.00	.00	.00	307.00	
CI-EV 090414-0 DOUG REID	07/06/09	9534	25.00	.00	.00	.00	.00	.00	2.00	70.00	.00	.00	.00	.00	97.00	
CI-EV 090415-0 WELLS FARGO BANK,N.A.	07/07/09	9535	25.00	.00	.00	.00	.00	.00	2.00	70.00	.00	.00	.00	.00	97.00	
CI-EV 090416-0 BAC HOME LOANS SERVICING,L P	07/07/09	9536	25.00	.00	.00	.00	.00	.00	2.00	70.00	.00	.00	.00	.00	97.00	
CI-EV 090417-0 SUNTRUST MORTGAGE, INC	07/07/09	9537	25.00	.00	.00	.00	.00	.00	2.00	70.00	.00	.00	.00	.00	97.00	
CI-JC 090082-0 AARON RENTS INC.	07/07/09	9538	25.00	.00	.00	.00	.00	.00	2.00	.00	70.00	.00	.00	.00	97.00	
CI-EV 090418-0 MARY RIOS	07/07/09	9539	25.00	.00	.00	.00	.00	.00	2.00	70.00	.00	.00	.00	.00	97.00	
CI-EV 080082-0 WAYNE SWANSON, JR.	07/07/09	9540	.00	.00	.00	.00	.25	.00	.00	.00	.00	.00	.00	2.00	2.25	
CI-EV 080539-0 WAYNE SWANSON, JR.	07/07/09	9541	.00	.00	.00	.00	.25	.00	.00	.00	.00	.00	.00	2.00	2.25	
CI-EV 090261-0 WAYNE SWANSON, JR.	07/07/09	9542	.00	.00	.00	.00	.25	.00	.00	.00	.00	.00	.00	2.00	2.25	
CI-EV 090359-0 SUMMERSET APARTMENTS	07/07/09	9543	.00	.00	5.00	.00	.00	.00	.00	150.00	.00	.00	.00	.00	155.00	
Page Totals:			425.00	.00	5.00	.00	42.75	.00	34.00	1970.00	70.00	.00	.00	110.00	2656.75	
Cumulative Sub Totals:			425.00	.00	5.00	.00	42.75	.00	34.00	1970.00	70.00	.00	.00	110.00	2656.75	

Case Number	Tran Date	Tran Number	FILING FEES	ABSTRACT OF JUDGMENTS	WRITS	OUT OF COUNTY SERVICE	MISC.	COURT REPORTER FEES	CIVIL LEGAL SERVICES	PRECINCT 4 CONSTABLE SERVICE	PRECINCT 1 CONSTABLE SERVICE	PRECINCT 2 CONSTABLE SERVICE	PRECINCT 3 CONSTABLE SERVICE	ALL OTHER FEES	TOTAL PAID (ROW)	PAID BY
CI-EV 090419-0 NATIONAL PRIVATE MORTGAGE SERV	07/09/09	9544	25.00	.00	.00	.00	.00	.00	2.00	140.00	.00	.00	.00	.00	167.00	
CI-EV 090420-0 CG ASHTON OAKS	07/10/09	9545	25.00	.00	.00	.00	.00	.00	2.00	140.00	.00	.00	.00	.00	167.00	
CI-EV 090421-0 RODRIGO CASTILLEJA	07/10/09	9546	25.00	.00	.00	.00	.00	.00	2.00	140.00	.00	.00	.00	.00	167.00	
CI-SC 090039-0 ROBERT SCOTT	07/10/09	9547	25.00	.00	.00	.00	.00	.00	2.00	70.00	.00	.00	.00	.00	97.00	
CI-SC 090039-0 ROBERT SCOTT	07/10/09	9548	-25.00	.00	.00	.00	.00	.00	-2.00	-70.00	.00	.00	.00	.00	-97.00	
CI-JC 090083-0 ROBERT SCOTT	07/10/09	9549	25.00	.00	.00	.00	.00	.00	2.00	70.00	.00	.00	.00	.00	97.00	
CI-EV 090265-0 COUNTRYWIDE HOME LOANS/MASSACH	07/13/09	9550	.00	.00	5.00	.00	.00	.00	.00	150.00	.00	.00	.00	.00	155.00	
CI-EV 090341-0 WELLS FARGO BANK	07/13/09	9551	.00	.00	5.00	.00	.00	.00	.00	150.00	.00	.00	.00	.00	155.00	
CI-EV 090422-0 WELLS FARGO BANK	07/13/09	9552	25.00	.00	.00	.00	.00	.00	2.00	70.00	.00	.00	.00	.00	97.00	
CI-JC 090084-0 HSBC BANK NEVADA, NA	07/13/09	9553	25.00	.00	.00	.00	.00	.00	2.00	.00	.00	.00	.00	.00	27.00	
CI-EV 090423-0 JPMORGAN CHASE BANK	07/13/09	9554	25.00	.00	.00	.00	.00	.00	2.00	70.00	.00	.00	.00	.00	97.00	
CI-EV 090276-0 GENE DELLAVALLE/TERRY GODBOLD,	07/13/09	9555	.00	.00	5.00	.00	.00	.00	.00	150.00	.00	.00	.00	.00	155.00	
CI-EV 090424-0 TRAMOR PROPERTIES	07/13/09	9556	25.00	.00	.00	.00	.00	.00	2.00	140.00	.00	.00	.00	.00	167.00	
CI-EV 090425-0 TRAMOR PROPERTIES	07/13/09	9557	25.00	.00	.00	.00	.00	.00	2.00	70.00	.00	.00	.00	.00	97.00	
CI-EV 090426-0 TRAMOR PROPERTIES	07/13/09	9558	25.00	.00	.00	.00	.00	.00	2.00	70.00	.00	.00	.00	.00	97.00	
CI-EV 090427-0 TRAMOR PROPERTIES	07/13/09	9559	25.00	.00	.00	.00	.00	.00	2.00	70.00	.00	.00	.00	.00	97.00	
CI-EV 090428-0 TRAMOR PROPERTIES	07/13/09	9560	25.00	.00	.00	.00	.00	.00	2.00	70.00	.00	.00	.00	.00	97.00	
CI-EV 090429-0 SUMMERSET APARTMENTS	07/13/09	9561	25.00	.00	.00	.00	.00	.00	2.00	70.00	.00	.00	.00	.00	97.00	
CI-EV 090430-0 SUMMERSET APARTMENTS	07/13/09	9562	25.00	.00	.00	.00	.00	.00	2.00	70.00	.00	.00	.00	.00	97.00	
CI-EV 090431-0 SUMMERSET APARTMENTS	07/13/09	9563	25.00	.00	.00	.00	.00	.00	2.00	70.00	.00	.00	.00	.00	97.00	
CI-EV 090432-0 TRAMOR PROPERTIES	07/13/09	9564	25.00	.00	.00	.00	.00	.00	2.00	70.00	.00	.00	.00	.00	97.00	
CI-EV 090433-0 TRAMOR PROPERTIES	07/13/09	9565	25.00	.00	.00	.00	.00	.00	2.00	140.00	.00	.00	.00	.00	167.00	
CI-EV 090434-0	07/13/09	9566	25.00	.00	.00	.00	.00	.00	2.00	70.00	.00	.00	.00	.00	97.00	
Page Totals:			450.00	.00	15.00	.00	.00	.00	36.00	1990.00	.00	.00	.00	.00	2491.00	
Cumulative Sub Totals:			875.00	.00	20.00	.00	42.75	.00	70.00	3960.00	70.00	.00	.00	110.00	5147.75	

Aquaforest TIFF Junction Evaluation

WILLIAMSON Payment Register (CIVIL PAYMENT REGISTER - Details Section) - Page: 3 - By Date From 07/01/2009-07/31/2009 Printed on: 07/30/2009 at 15:29:58 - [All Dockets Included]

Case Number	Tran Date	Tran Number	FILING FEES	ABSTRACT OF JUDGMENTS	WRITS	OUT OF COUNTY SERVICE	MISC.	COURT REPORTER FEES	CIVIL LEGAL SERVICES	PRECINCT 4 CONSTABLE SERVICE	PRECINCT 1 CONSTABLE SERVICE	PRECINCT 2 CONSTABLE SERVICE	PRECINCT 3 CONSTABLE SERVICE	ALL OTHER FEES	TOTAL PAID (ROW)	PAID BY
TRAMOR PROPERTIES																
CI-JC 090085-0	07/13/09	9567	25.00	.00	.00	.00	.00	.00	2.00	.00	.00	.00	.00	.00	27.00	
REPA PLUMBING & AIR CONDITIONI																
CI-EV 090435-0	07/14/09	9568	25.00	.00	.00	.00	.00	.00	2.00	70.00	.00	.00	.00	.00	97.00	
ZACKERY L. PHILLIPS																
CI-EV 090436-0	07/14/09	9569	25.00	.00	.00	.00	.00	.00	2.00	70.00	.00	.00	.00	.00	97.00	
STONEHAVEN AT ROUND ROCK																
CI-EV 090437-0	07/14/09	9570	25.00	.00	.00	.00	.00	.00	2.00	140.00	.00	.00	.00	.00	167.00	
STONEHAVEN AT ROUND ROCK																
CI-EV 090438-0	07/14/09	9571	25.00	.00	.00	.00	.00	.00	2.00	140.00	.00	.00	.00	.00	167.00	
BRISTLE PROPERTIES																
CI-EV 090439-0	07/16/09	9572	25.00	.00	.00	.00	.00	.00	2.00	140.00	.00	.00	.00	.00	167.00	
ARI SHOMRON																
CI-EV 090440-0	07/16/09	9573	25.00	.00	.00	.00	.00	.00	2.00	70.00	.00	.00	.00	.00	97.00	
TRAMOR PROPERTIES																
CI-EV 090441-0	07/17/09	9574	25.00	.00	.00	.00	.00	.00	2.00	70.00	.00	.00	.00	.00	97.00	
BRENFY O'RORKE ROGERS																
CI-IN 090078-0	07/17/09	9575	.00	.00	.00	.00	21.00	.00	.00	.00	.00	.00	.00	36.00	57.00	
IN THE MATTER OF THE DEATH OF																
CI-SC 090039-0	07/20/09	9576	25.00	.00	.00	.00	.00	.00	2.00	.00	.00	.00	.00	.00	27.00	
LUISA V. SIBILLE																
CI-EV 090442-0	07/20/09	9577	25.00	.00	.00	.00	.00	.00	2.00	140.00	.00	.00	.00	.00	167.00	
MAD PROPERTIES																
CI-EV 090443-0	07/20/09	9578	25.00	.00	.00	.00	.00	.00	2.00	70.00	.00	.00	.00	.00	97.00	
ALICE CHAMBERS																
CI-SC 090040-0	07/20/09	9579	25.00	.00	.00	.00	.00	.00	2.00	70.00	.00	.00	.00	.00	97.00	
GREGG N. RILEY																
CI-EV 090445-0	07/20/09	9580	25.00	.00	.00	.00	.00	.00	2.00	70.00	.00	.00	.00	.00	97.00	
THE LODGE AT WARNER RANCH																
CI-EV 090444-0	07/20/09	9581	25.00	.00	.00	.00	.00	.00	2.00	140.00	.00	.00	.00	.00	167.00	
THE HOMEOWNERS' ASSOCIATION FO																
CI-EV 090446-0	07/20/09	9582	25.00	.00	.00	.00	.00	.00	2.00	70.00	.00	.00	.00	.00	97.00	
FANNIE MAE AKA FEDERAL NAT'L M																
CI-IN 090038-0	07/20/09	9583	.00	.00	.00	.00	21.00	.00	.00	.00	.00	.00	.00	36.00	57.00	
IN THE MATTER OF THE DEATH OF																
CI-EV 090447-0	07/21/09	9584	25.00	.00	.00	.00	.00	.00	2.00	70.00	.00	.00	.00	.00	97.00	
AVANTA MANAGEMENT GROUP																
CI-SC 090041-0	07/21/09	9585	25.00	.00	.00	.00	.00	.00	2.00	70.00	.00	.00	.00	.00	97.00	
CLINTON SHAW CANNADAY																
CI-EV 090309-0	07/21/09	9586	.00	.00	5.00	.00	.00	.00	.00	150.00	.00	.00	.00	.00	155.00	
JEFF PARKER/CHRIS WARREN REALT																
CI-EV 090448-0	07/21/09	9587	25.00	.00	.00	.00	.00	.00	2.00	70.00	.00	.00	.00	.00	97.00	
STEVEN E. KULBACK																
CI-EV 090449-0	07/21/09	9588	25.00	.00	.00	.00	.00	.00	2.00	70.00	.00	.00	.00	.00	97.00	
MARCIA HAGLER																
Page Totals:			475.00	.00	5.00	.00	42.00	.00	38.00	1690.00	.00	.00	.00	72.00	2322.00	
Cumulative Sub Totals:			1350.00	.00	25.00	.00	84.75	.00	108.00	5650.00	70.00	.00	.00	182.00	7469.75	

Aquaforest TIFF Junction Evaluation

WILLIAMSON Payment Register (CIVIL PAYMENT REGISTER - Details Section) - Page: 4 - By Date From 07/01/2009-07/31/2009 - Printed on: 07/30/2009 at 15:29:58 - [All Dockets Included]

Case Number	Tran Date	Tran Number	FILING FEES	ABSTRACT OF JUDGMENTS	WRITS	OUT OF COUNTY SERVICE	MISC.	COURT REPORTER FEES	CIVIL LEGAL SERVICES	PRECINCT 4 CONSTABLE SERVICE	PRECINCT 1 CONSTABLE SERVICE	PRECINCT 2 CONSTABLE SERVICE	PRECINCT 3 CONSTABLE SERVICE	ALL OTHER FEES	TOTAL PAID (ROW)	PAID BY
CI-EV 090383-0 HUGH NOEL	07/23/09	9589	.00	.00	5.00	.00	.00	.00	.00	150.00	.00	.00	.00	.00	155.00	
CI-EV 090450-0 FRED ROOSE	07/24/09	9590	25.00	.00	.00	.00	.00	.00	2.00	70.00	.00	.00	.00	.00	97.00	
CI-EV 090451-0 HUTTOPARKE HOMEOWNERS ASSOCIAT	07/24/09	9591	25.00	.00	.00	.00	.00	.00	2.00	140.00	.00	.00	.00	.00	167.00	
CI-EV 090452-0 BAC HOME LOANS SERVICING FKA C	07/24/09	9592	25.00	.00	.00	.00	.00	.00	2.00	70.00	.00	.00	.00	.00	97.00	
CI-EV 090453-0 MIDFIRST BANK	07/24/09	9593	25.00	.00	.00	.00	.00	.00	2.00	140.00	.00	.00	.00	.00	167.00	
CI-SC 090042-0 ALL SEASONS PEST CONTROL	07/24/09	9594	25.00	.00	.00	.00	.00	.00	2.00	70.00	.00	.00	.00	.00	97.00	
CI-EV 090454-0 RED HILLS VILLAS	07/24/09	9595	25.00	.00	.00	.00	.00	.00	2.00	70.00	.00	.00	.00	.00	97.00	
CI-EV 090455-0 RED HILLS VILLAS	07/24/09	9596	25.00	.00	.00	.00	.00	.00	2.00	70.00	.00	.00	.00	.00	97.00	
CI-JC 090086-0 CLASSIC BANK N.A.	07/24/09	9597	.00	.00	.00	.00	.00	.00	.00	.00	.00	.00	.00	5.00	5.00	
CI-EV 090342-0 THE HOMEOWNERS' ASSOCIATION FO	07/27/09	9598	.00	.00	5.00	.00	.00	.00	.00	150.00	.00	.00	.00	.00	155.00	
CI-JC 090087-0 TARGET NATIONAL BANK C/O MANN	07/27/09	9599	25.00	.00	.00	.00	.00	.00	2.00	.00	.00	.00	.00	.00	27.00	
CI-JC 090088-0 TARGET NATIONAL BANK	07/27/09	9600	25.00	.00	.00	.00	.00	.00	2.00	.00	.00	.00	.00	.00	27.00	
CI-JC 090089-0 PHARIA LLC C/O PUTONTI & ESCOV	07/27/09	9601	25.00	.00	.00	.00	.00	.00	2.00	.00	.00	.00	.00	.00	27.00	
CI-JC 090090-0 CROWN ASSET MANAGEMENT LLC C/O	07/27/09	9602	25.00	.00	.00	.00	.00	.00	2.00	.00	.00	.00	.00	.00	27.00	
CI-JC 090091-0 ATLANTIC CREDIT & FINANCE C/O	07/27/09	9603	25.00	.00	.00	.00	.00	.00	2.00	.00	.00	.00	.00	.00	27.00	
CI-EV 090456-0 JASBIR HEYER	07/27/09	9604	25.00	.00	.00	.00	.00	.00	2.00	70.00	.00	.00	.00	.00	97.00	
CI-EV 090457-0 HUGH NOEL	07/27/09	9605	25.00	.00	.00	.00	.00	.00	2.00	140.00	.00	.00	.00	.00	167.00	
CI-EV 090458-0 HUGH NOEL	07/27/09	9606	25.00	.00	.00	.00	.00	.00	2.00	140.00	.00	.00	.00	.00	167.00	
CI-JC 090092-0 LILLIE LANEHART	07/27/09	9607	25.00	.00	.00	.00	.00	.00	2.00	70.00	.00	.00	.00	.00	97.00	
CI-SC 090043-0 GABRIELA M. PELAYO	07/28/09	9608	25.00	.00	.00	.00	.00	.00	2.00	140.00	.00	.00	.00	.00	167.00	
CI-JC 090093-0 LVNV FUNDING C/O MICHAEL J. SC	07/28/09	9609	25.00	.00	.00	.00	.00	.00	2.00	.00	.00	.00	.00	.00	27.00	
Page Totals:			450.00	.00	10.00	.00	.00	.00	36.00	1490.00	.00	.00	.00	5.00	1991.00	
Report Totals - Details Section:			1800.00	.00	35.00	.00	84.75	.00	144.00	7140.00	70.00	.00	.00	187.00	9460.75	

Fee Code	Fee Description	Total Items	Total Paid	Total Money	Total Non-Money	Cash	Checks	Money Orders	Credit Cards	Escrow	Jail Credit	C.S.R.	Other	G.L. Code	G.L. Account Name
COPIES	COPIES	3	.75	.75	.00	.00	.75	.00	.00	.00	.00	.00	.00	0100-0000-341804	
DCERT	DEATH CERTIFICATE COPIES-CERTIFIED	4	84.00	84.00	.00	.00	84.00	.00	.00	.00	.00	.00	.00	0100-0000-341804	
EVICTON	EVICTON FILING FEE	56	1400.00	1400.00	.00	225.00	1075.00	.00	100.00	.00	.00	.00	.00	0100-0000-341804	
INDIGENT	INDIGENT LEGAL SERVICES FEE	74	144.00	144.00	.00	18.00	110.00	4.00	12.00	.00	.00	.00	.00	0399-0000-208822	
JUSTICE	JUSTICE CIVIL FILING FEE	11	275.00	275.00	.00	.00	250.00	25.00	.00	.00	.00	.00	.00	0100-0000-341804	
SERVE 1	CONSTABLE PRECINCT 1 SERVICE FEE	1	70.00	70.00	.00	.00	70.00	.00	.00	.00	.00	.00	.00	0100-0000-341901	
SERVE 4	CONSTABLE PRECINCT 4 SERVICE FEE	89	6090.00	6090.00	.00	770.00	4620.00	70.00	630.00	.00	.00	.00	.00	0100-0000-341904	
SMALLCLAM	SMALL CLAIMS FILING FEE	7	125.00	125.00	.00	.00	50.00	25.00	50.00	.00	.00	.00	.00	0100-0000-341804	
WRIT POSS	WRIT OF POSSESSION	7	35.00	35.00	.00	.00	35.00	.00	.00	.00	.00	.00	.00	0100-0000-341804	
WSERVE 4	CONSTABLE PRECINCT 4 - WRITSERVICE	7	1050.00	1050.00	.00	.00	1050.00	.00	.00	.00	.00	.00	.00	0100-0000-341904	
* * * * * The Following Fees Didn't Match Any of the Column Definitions but were Included Under the "All Other Fees" Column * * * * *															
CERTCOPIE	CERTIFIED COPIES	3	6.00	6.00	.00	.00	6.00	.00	.00	.00	.00	.00	.00	0100-0000-341804	
DCOPIES	DEATH CERTIFICATE COPIES-CERTIFIED	4	176.00	176.00	.00	.00	176.00	.00	.00	.00	.00	.00	.00	0100-0000-341804	
WRIT GARN	WRIT OF GARNISHMENT	1	5.00	5.00	.00	.00	5.00	.00	.00	.00	.00	.00	.00	0100-0000-341804	
Page Totals:		267	9460.75	9460.75	.00	1013.00	7531.75	124.00	792.00	.00	.00	.00	.00		
Report Totals - Summary Section:		267	9460.75	9460.75	.00	1013.00	7531.75	124.00	792.00	.00	.00	.00	.00		

Cash:	1013.00														
Checks:	7531.75														
Money Orders:	124.00														
Credit Cards:	792.00														
		Escrow Payments:	.00			Refunds Due:	.00		C.S.R. Credit:	.00					
						Over Payments:	.00		Jail Time Credit:	.00					
									Non-Monetary Payments:	.00		NSF Checks:	.00		
Total Currency:	9460.75	Total Escrow Paid:	.00			Total Payable:	.00		Total Other Payments:	.00		Total NSF:	.00		

Aquaforest TIFF Junction Evaluation

WILLIAMSON Payment Register (CIVIL PAYMENT REGISTER - GL Code Re-Cap Section) - Page: 6 - By Date From 07/01/2009-07/31/2009 - Printed on: 07/30/2009 at 15:29:58 - [All Dockets Included]

GL Code	GL Account Description	Currency	Credit Cards	Escrow	Non-Monetary	Total
0100-0000-341804		1956.75	150.00	.00	.00	2106.75
0100-0000-341901		70.00	.00	.00	.00	70.00
0100-0000-341904		6510.00	630.00	.00	.00	7140.00
0399-0000-208822		132.00	12.00	.00	.00	144.00
Total of all GL Codes		8668.75	792.00	.00	.00	9460.75

Receipt Numbers
9591 - 9609

Aquaforest TIFF Junction Evaluation

WILLIAMSON Payment Register (OLD REPORT FROM DOS - Details Section) - Page: 1 - By Date From 07/01/2009-07/31/2009 - Printed on: 07/30/2009 at 15:35:05 - [All Dockets Included]

Case Number	Tran Date	Tran Number	JCPT	LEOSE	CVC	CJP	INS/OCL	CR	GR	TFC	CS	DSC	DISM	COUNTY ARREST FEES	TPWL ARREST FEES	DPS ARREST FEES	TPWL FINE 85%	FINES	ALL OTHER FEES	TOTAL PAID (ROW)
JP-TR 092926-0 JARAMILLO, JASON ISRAEL	07/02/09	127142	.00	.00	.00	.00	.00	.00	.00	3.00	.00	10.00	.00	.00	.00	5.00	.00	.00	90.00	108.00
JP-TR 093054-0 KOLINIK, CHARLES WAYNE	07/02/09	127143	.00	.00	.00	.00	.00	.00	.00	.00	.00	.00	.00	.00	.00	1.00	.00	.00	.00	1.00
JP-TR 093054-0 KOLINIK, CHARLES WAYNE	07/02/09	127144	.00	.00	.00	.00	.00	.00	.00	.00	.00	.00	.00	.00	.00	4.00	.00	100.00	60.00	164.00
JP-TR 092557-0 CANTU, GILBERT	07/02/09	127145	.00	.00	.00	.00	.00	.00	.00	3.00	.00	.00	.00	.00	.00	5.00	.00	50.00	90.00	148.00
JP-NT 080565-0 JACKSON, JESSICA	07/02/09	127146	.00	.00	.00	.00	.00	.00	.00	.00	.00	.00	.00	.00	.00	.00	.00	275.00	.00	275.00
JP-TR 093019-0 MARTINEZ, IGNACIO LOPEZ	07/02/09	127147	.00	.00	.00	.00	.00	.00	.00	.00	.00	.00	.00	.00	.00	5.00	.00	100.00	60.00	165.00
JP-TR 093029-0 MARTINEZ, IGNACIO LOPEZ	07/02/09	127148	.00	.00	.00	.00	.00	.00	.00	.00	.00	.00	.00	.00	.00	5.00	.00	195.00	60.00	260.00
JP-TR 093028-0 MARTINEZ, IGNACIO LOPEZ	07/02/09	127149	.00	.00	.00	.00	.00	.00	.00	.00	.00	.00	.00	.00	.00	5.00	.00	105.00	60.00	170.00
JP-JV 090196-0 ALVAREZ, RENE	07/02/09	127150	.00	.00	.00	.00	.00	.00	.00	.00	.00	.00	.00	.00	.00	.00	.00	.00	75.00	75.00
JP-JV 090053-0 MOORE, ISAAC	07/02/09	127151	.00	.00	.00	.00	.00	.00	.00	.00	.00	.00	.00	.00	.00	.00	.00	190.00	10.00	200.00
JP-TR 093173-0 JEFFERSON, PATRICIA PAULETTE	07/02/09	127152	.00	.00	.00	.00	.00	.00	.00	3.00	.00	.00	.00	5.00	.00	.00	.00	77.00	90.00	175.00
JP-TR 092544-0 CLARK, STACY CHRISTINE	07/02/09	127153	.00	.00	.00	.00	.00	.00	.00	.00	.00	.00	.00	5.00	.00	.00	.00	95.00	60.00	160.00
JP-TR 080508-0 LAWYER JR, JEROME FREDERICK	07/02/09	127154	.00	.00	.00	.00	.00	.00	.00	3.00	.00	.00	.00	.00	.00	5.00	.00	200.00	165.00	373.00
JP-TR 092986-0 SANCHEZ-ALVARADO, JOSE ISABEL	07/02/09	127155	.00	.00	.00	.00	.00	.00	.00	.00	.00	.00	.00	5.00	.00	.00	.00	198.00	60.00	263.00
JP-LW 090122-0 GARCIA, JOE SARASUE	07/02/09	127156	.00	.00	.00	.00	.00	.00	.00	.00	.00	.00	.00	.00	.00	5.00	.00	299.00	60.00	364.00
JP-JV 080161-0 KALKA, CHRISTOPHER A	07/02/09	127157	.00	.00	.00	.00	.00	.00	.00	.00	.00	.00	.00	.00	.00	.00	.00	.00	100.00	100.00
JP-TR 093069-0 GRAHAM, MOLLY RUTH	07/02/09	127158	.00	.00	.00	.00	.00	.00	.00	3.00	.00	.00	.00	.00	.00	5.00	.00	152.00	90.00	250.00
JP-TR 092928-0 BOLEY, ROBERT LEE JR	07/02/09	127159	.00	.00	.00	.00	.00	.00	.00	3.00	.00	10.00	.00	.00	.00	5.00	.00	.00	90.00	108.00
JP-TR 093092-0 JULER, JANA D	07/02/09	127160	.00	.00	.00	.00	.00	.00	.00	3.00	.00	10.00	.00	5.00	.00	.00	.00	.00	90.00	108.00
JP-JV 080117-0 HERNANDEZ, FERNANDO	07/02/09	127161	.00	.00	.00	.00	.00	.00	.00	.00	.00	.00	.00	.00	.00	.00	.00	55.00	.00	55.00
JP-TR 090938-0 LYONS, WILLIAM ANDRE	07/02/09	127162	.00	.00	.00	.00	.00	.00	.00	.00	.00	.00	.00	.00	.00	.00	.00	77.00	.00	77.00
JP-NT 080590-0 ZUNIGA, ANGEL	07/02/09	127163	.00	.00	.00	.00	.00	.00	.00	.00	.00	.00	.00	.00	.00	.00	.00	100.00	10.00	110.00
JP-NT 080666-0 GRIFFIN, PAMELA	07/02/09	127164	.00	.00	.00	.00	.00	.00	.00	.00	.00	.00	.00	.00	.00	.00	.00	.00	100.00	100.00
Page Totals:			.00	.00	.00	.00	.00	.00	.00	21.00	.00	30.00	.00	20.00	.00	50.00	.00	2268.00	1420.00	3809.00
Cumulative Sub Totals:			.00	.00	.00	.00	.00	.00	.00	21.00	.00	30.00	.00	20.00	.00	50.00	.00	2268.00	1420.00	3809.00

Aquaforest TIFF Junction Evaluation

WILLIAMSON Payment Register (OLD REPORT FROM DOS - Details Section) - Page: 2 - By Date From 07/01/2009-07/31/2009 - Printed on: 07/30/2009 at 15:35:05 - [All] Dockets Included]

Case Number	Tran Date	Tran Number	JCPT	LEOSE	CVC	CJP	INS/OCL	CR	GR	TFC	CS	DSC	DISM	COUNTY ARREST FEES	TPWL ARREST FEES	DPS ARREST FEES	TPWL FINE 85%	FINES	ALL OTHER FEES	TOTAL PAID (ROW)
JP-NT 080665-0 GRIFFIN, ERIC	07/02/09	127165	.00	.00	.00	.00	.00	.00	.00	.00	.00	.00	.00	.00	.00	.00	.00	.00	110.00	110.00
JP-TR 092828-0 NIEMTSCHK, KARA BROOKE	07/02/09	127166	.00	.00	.00	.00	.00	.00	.00	.00	.00	.00	10.00	.00	.00	.00	.00	.00	.00	10.00
JP-TR 090896-0 LALLI-REESE, ELIZABETH JOAN	07/02/09	127167	.00	.00	.00	.00	.00	.00	.00	.00	.00	.00	.00	.00	.00	.00	.00	152.00	.00	152.00
JP-TR 092896-0 FLORES, ROBERT CAMERON	07/02/09	127168	.00	.00	.00	.00	.00	.00	.00	3.00	.00	10.00	.00	.00	.00	5.00	.00	.00	90.00	108.00
JP-TR 092796-0 DEMPS, ROMEL DESHAWN	07/02/09	127169	.00	.00	.00	.00	.00	.00	.00	.00	.00	.00	.00	.00	.00	.00	.00	95.00	.00	95.00
JP-TR 092657-0 AMAYA, ROBERT JAMES	07/02/09	127170	.00	.00	.00	.00	.00	.00	.00	3.00	.00	.00	.00	.00	.00	5.00	.00	154.00	90.00	252.00
JP-JV 090160-0 WILLIAMS, JAMES CODY	07/02/09	127171	.00	.00	.00	.00	.00	.00	.00	.00	.00	.00	.00	.00	.00	.00	.00	162.50	.00	162.50
XX-edoc KILL -0	07/02/09	127172	.00	.00	.00	.00	.00	.00	.00	.00	.00	.00	.00	.00	.00	.00	.00	.00	.00	.00
XX-edoc KILL -0	07/02/09	127173	.00	.00	.00	.00	.00	.00	.00	.00	.00	.00	.00	.00	.00	.00	.00	.00	.00	.00
JP-TR 092875-0 CORONADO, JOSEPH MICHAEL	07/02/09	127174	.00	.00	.00	.00	.00	.00	.00	3.00	.00	.00	.00	5.00	.00	.00	.00	196.00	90.00	294.00
JP-TR 092357-0 MCCORKLE, RAFFINEE LATRICE	07/02/09	127176	.00	.00	.00	.00	.00	.00	.00	.00	.00	.00	.00	5.00	.00	.00	.00	1.00	60.00	66.00
JP-TR 092357-0 MCCORKLE, RAFFINEE LATRICE	07/02/09	127177	.00	.00	.00	.00	.00	.00	.00	.00	.00	.00	.00	-5.00	.00	.00	.00	-1.00	-60.00	-66.00
JP-TR 092937-0 LASYONE, JEREMIAH DRUT	07/02/09	127179	.00	.00	.00	.00	.00	.00	.00	3.00	.00	10.00	.00	.00	.00	5.00	.00	.00	90.00	108.00
JP-TR 092969-0 KING, RICHARD CHARLES	07/02/09	127180	.00	.00	.00	.00	.00	.00	.00	3.00	.00	10.00	.00	.00	.00	5.00	.00	.00	90.00	108.00
JP-TR 092991-0 LITTLETON, REBECCA JOANN	07/02/09	127181	.00	.00	.00	.00	.00	.00	.00	3.00	.00	.00	.00	5.00	.00	.00	.00	197.00	90.00	295.00
JP-LW 090123-0 MARTINEZ, MIGUEL	07/02/09	127182	.00	.00	.00	.00	.00	.00	.00	.00	.00	.00	.00	.00	.00	5.00	.00	150.00	60.00	215.00
JP-LW 090089-0 MASSEY, ADAM WAYNE	07/02/09	127183	.00	.00	.00	.00	.00	.00	.00	.00	.00	.00	.00	.00	.00	5.00	.00	150.00	60.00	215.00
JP-TR 091227-0 MEDINA, HEATHER DAWN	07/02/09	127184	.00	.00	.00	.00	.00	.00	.00	.00	.00	.00	.00	.00	.00	.00	.00	77.00	.00	77.00
JP-TR 092925-0 RODRIGUEZ, GUSTAVO RODRIGUEZ	07/02/09	127185	.00	.00	.00	.00	.00	.00	.00	3.00	.00	.00	.00	.00	.00	5.00	.00	32.00	90.00	130.00
JP-TR 092899-0 SOBHY, MEDHAT M	07/02/09	127186	.00	.00	.00	.00	.00	.00	.00	3.00	.00	.00	.00	.00	.00	5.00	.00	77.00	90.00	175.00
JP-TR 092942-0 LEMON, JEFFREY WAYNE	07/02/09	127187	.00	.00	.00	.00	.00	.00	.00	3.00	.00	.00	.00	.00	.00	5.00	.00	77.00	90.00	175.00
JP-TR 092941-0 LEMON, JEFFREY WAYNE	07/02/09	127188	.00	.00	.00	.00	.00	.00	.00	.00	.00	.00	10.00	.00	.00	.00	.00	.00	.00	10.00
JP-JV 090185-0	07/06/09	127189	.00	.00	.00	.00	.00	.00	.00	.00	.00	.00	.00	.00	.00	.00	.00	6.25	75.00	81.25
Page Totals:			.00	.00	.00	.00	.00	.00	.00	27.00	.00	30.00	20.00	10.00	.00	45.00	.00	1525.75	1115.00	2772.75
Cumulative Sub Totals:			.00	.00	.00	.00	.00	.00	.00	48.00	.00	60.00	20.00	30.00	.00	95.00	.00	3793.75	2535.00	6581.75

Aquaforest TIFF Junction Evaluation

WILLIAMSON Payment Register (OLD REPORT FROM DOS - Details Section) - Page: 3 - By Date From 07/01/2009-07/31/2009 - Printed on: 07/30/2009 at 15:35:05 - [All Dockets Included]

Case Number	Tran Date	Tran Number	JCPT	LEOSE	CVC	CJP	INS/OCL	CR	GR	TFC	CS	DSC	DISM	COUNTY ARREST FEES	TPWL ARREST FEES	DPS ARREST FEES	TPWL FINE 85%	FINES	ALL OTHER FEES	TOTAL PAID (ROW)
TREJO, KEVIN																				
JP-JV 090162-0	07/06/09	127190	.00	.00	.00	.00	.00	.00	.00	.00	.00	.00	.00	.00	.00	.00	.00	1.00	85.00	86.00
TREJO, KEVIN E.																				
JP-TR 090435-0	07/06/09	127191	.00	.00	.00	.00	.00	.00	.00	.00	.00	.00	.00	.00	.00	.00	.00	100.00	.00	100.00
BERTELSON, AMANDA MICHELLE																				
JP-TR 092927-0	07/06/09	127192	.00	.00	.00	.00	.00	.00	.00	3.00	.00	10.00	.00	.00	.00	5.00	.00	.00	90.00	108.00
ORANGE, TRACYE LYNN																				
JP-JV 080349-0	07/06/09	127193	.00	.00	.00	.00	.00	.00	.00	.00	.00	.00	.00	.00	.00	.00	.00	.00	100.00	100.00
GAY, DAWSON																				
JP-TR 091887-0	07/06/09	127194	.00	.00	.00	.00	.00	.00	.00	.00	.00	.00	.00	5.00	.00	.00	.00	350.00	135.00	490.00
SANCHEZ JR, PAULO																				
JP-TR 091886-0	07/06/09	127195	.00	.00	.00	.00	.00	.00	.00	3.00	.00	.00	.00	5.00	.00	.00	.00	32.00	165.00	205.00
SANCHEZ JR, PAULO																				
JP-TR 093184-0	07/06/09	127196	.00	.00	.00	.00	.00	.00	.00	3.00	.00	10.00	.00	.00	.00	5.00	.00	.00	90.00	108.00
ROSE, VANESSA RAE																				
JP-TR 092587-0	07/06/09	127197	.00	.00	.00	.00	.00	.00	.00	3.00	.00	.00	.00	.00	.00	5.00	.00	97.00	90.00	195.00
ELLIS, THOMAS MICAH																				
JP-TR 081939-0	07/06/09	127198	.00	.00	.00	.00	.00	.00	.00	.00	.00	.00	.00	5.00	.00	.00	.00	.00	116.00	121.00
MARTINEZ, ANTONIO																				
JP-TR 093024-0	07/06/09	127199	.00	.00	.00	.00	.00	.00	.00	3.00	.00	10.00	.00	.00	.00	5.00	.00	.00	90.00	108.00
TROXELL, GARY DUANE																				
JP-TR 092495-0	07/06/09	127200	.00	.00	.00	.00	.00	.00	.00	.00	.00	.00	.00	.00	.00	.00	.00	76.50	.00	76.50
LLANAS, LUCY ALDAMA																				
JP-TR 093011-0	07/06/09	127201	.00	.00	.00	.00	.00	.00	.00	.00	.00	.00	10.00	.00	.00	.00	.00	.00	.00	10.00
BAKER, JESSE THOMAS																				
JP-TR 093254-0	07/06/09	127202	.00	.00	.00	.00	.00	.00	.00	3.00	.00	.00	.00	5.00	.00	.00	.00	77.00	90.00	175.00
FLORES, JUAN CORREA																				
JP-JV 090143-0	07/06/09	127203	.00	.00	.00	.00	.00	.00	.00	.00	20.00	.00	.00	.00	.00	.00	.00	217.50	65.00	302.50
CARRILLO, CLARRISSA																				
JP-TR 093270-0	07/06/09	127204	.00	.00	.00	.00	.00	.00	.00	3.00	.00	10.00	.00	.00	.00	5.00	.00	.00	90.00	108.00
MONTALBO, DOMINGO JARAMILLO																				
JP-TR 090949-0	07/06/09	127205	.00	.00	.00	.00	.00	.00	.00	3.00	.00	.00	.00	.00	.00	5.00	.00	50.00	140.00	198.00
TOVAR, ABEL																				
JP-TR 092615-0	07/06/09	127206	.00	.00	.00	.00	.00	.00	.00	.00	.00	.00	.00	.00	.00	.00	.00	500.00	110.00	610.00
TOVAR, ABEL																				
JP-LW 090130-0	07/06/09	127207	.00	.00	.00	.00	.00	.00	.00	.00	.00	.00	.00	.00	.00	5.00	.00	150.00	60.00	215.00
BARRERA, ROCKY																				
JP-TR 092987-0	07/06/09	127208	.00	.00	.00	.00	.00	.00	.00	3.00	.00	10.00	.00	5.00	.00	.00	.00	.00	90.00	108.00
STRANN, JARED RYAN																				
JP-TR 093070-0	07/06/09	127209	.00	.00	.00	.00	.00	.00	.00	3.00	.00	.00	.00	.00	.00	5.00	.00	304.00	90.00	402.00
EL-ASMAR, MOHAMED AFIF																				
JP-JV 090135-0	07/06/09	127210	.00	.00	.00	.00	.00	.00	.00	.00	.00	.00	.00	.00	.00	.00	.00	290.00	.00	290.00
HALE, ARON M																				
JP-JV 090174-0	07/06/09	127211	.00	.00	.00	.00	.00	.00	.00	.00	.00	.00	.00	.00	.00	.00	.00	237.00	25.00	262.00
CRUZ, JHONNY A																				
Page Totals:			.00	.00	.00	.00	.00	.00	.00	30.00	20.00	50.00	10.00	25.00	.00	40.00	.00	2482.00	1721.00	4378.00
Cumulative Sub Totals:			.00	.00	.00	.00	.00	.00	.00	78.00	20.00	110.00	30.00	55.00	.00	135.00	.00	6275.75	4256.00	10959.75

Aquaforest TIFF Junction Evaluation

WILLIAMSON Payment Register (OLD REPORT FROM DOS - Details Section) - Page: 4 - By Date From 07/01/2009-07/31/2009 - Printed on: 07/30/2009 at 15:35:05 - [All Dockets Included]

Case Number	Tran Date	Tran Number	JCPT	LEOSE	CVC	CJP	INS/OCL	CR	GR	TFC	CS	DSC	DISM	COUNTY ARREST FEES	TPWL ARREST FEES	DPS ARREST FEES	TPWL FINE 85%	FINES	ALL OTHER FEES	TOTAL PAID (ROW)
JP-TR 093094-0 HERNDON, GEORGE	07/06/09	127212	.00	.00	.00	.00	.00	.00	.00	3.00	.00	.00	.00	5.00	.00	.00	.00	32.00	90.00	130.00
JP-JV 090170-0 RODRIGUEZ, RONNIE	07/06/09	127213	.00	.00	.00	.00	.00	.00	.00	.00	.00	.00	.00	.00	.00	.00	.00	87.50	.00	87.50
JP-JV 080365-0 BRACAMONTEZ, ERIKA LYNN	07/06/09	127214	.00	.00	.00	.00	.00	.00	.00	.00	.00	.00	.00	.00	.00	.00	.00	.00	50.00	50.00
JP-TR 093138-0 LOPEZ-ARROYO, VINCENTE	07/06/09	127215	.00	.00	.00	.00	.00	.00	.00	3.00	.00	.00	.00	.00	.00	5.00	.00	77.00	90.00	175.00
JP-TR 093137-0 LOPEZ-ARROYO, VINCENTE	07/06/09	127216	.00	.00	.00	.00	.00	.00	.00	.00	.00	.00	.00	.00	.00	5.00	.00	195.00	60.00	260.00
JP-TR 020408-0 EBY, ANTHONY RAYMOND	07/06/09	127217	2.00	.00	15.00	.00	.00	.00	.00	3.00	.00	.00	.00	5.00	.00	.00	.00	1.00	55.00	81.00
JP-TR 091367-0 EBY, ANTHONY RAYMOND	07/06/09	127218	.00	.00	.00	.00	.00	.00	.00	3.00	.00	.00	.00	3.00	.00	.00	.00	.00	85.00	91.00
JP-TR 091365-0 EBY, ANTHONY RAYMOND	07/06/09	127219	.00	.00	.00	.00	.00	.00	.00	.00	.00	.00	.00	5.00	.00	.00	.00	1.00	85.00	91.00
JP-TR 091366-0 EBY, ANTHONY RAYMOND	07/06/09	127220	.00	.00	.00	.00	.00	.00	.00	3.00	.00	.00	.00	5.00	.00	.00	.00	1.00	90.00	99.00
JP-TR 091130-0 JACKSON, DELPHINE GAY	07/06/09	127221	.00	.00	.00	.00	.00	.00	.00	3.00	.00	.00	.00	.00	.00	5.00	.00	.00	93.27	101.27
JP-TR 091130-0 JACKSON, DELPHINE GAY	07/06/09	127222	.00	.00	.00	.00	.00	.00	.00	.00	.00	.00	.00	.00	.00	.00	.00	34.00	21.73	55.73
JP-JV 080381-0 MOORE, ELLIOTT A.	07/06/09	127223	.00	.00	.00	.00	.00	.00	.00	.00	.00	.00	.00	.00	.00	.00	.00	.00	100.00	100.00
JP-TR 093038-0 MOSCI, FLAVIA MEIRELES	07/06/09	127224	.00	.00	.00	.00	.00	.00	.00	3.00	.00	.00	.00	5.00	.00	.00	.00	152.00	90.00	250.00
JP-TR 093051-0 NEWMAN, KRISTIN ANNE	07/06/09	127225	.00	.00	.00	.00	.00	.00	.00	3.00	.00	10.00	.00	.00	.00	5.00	.00	.00	90.00	108.00
JP-TR 093025-0 WIATREK, REBECCA LYNN	07/06/09	127226	.00	.00	.00	.00	.00	.00	.00	3.00	.00	10.00	.00	.00	.00	5.00	.00	.00	90.00	108.00
JP-TR 092939-0 BROWER, JON TRACY	07/06/09	127227	.00	.00	.00	.00	.00	.00	.00	3.00	.00	10.00	.00	.00	.00	5.00	.00	.00	90.00	108.00
JP-TR 092940-0 BROWER, JON TRACY	07/06/09	127228	.00	.00	.00	.00	.00	.00	.00	3.00	.00	.00	.00	.00	.00	5.00	.00	32.00	90.00	130.00
JP-TR 091672-0 FIELDS, KRISTIN RENE	07/06/09	127229	.00	.00	.00	.00	.00	.00	.00	3.00	.00	.00	.00	.00	.00	5.00	.00	.00	90.00	98.00
JP-TR 093074-0 YEARLING, CHERYL MILBURN	07/06/09	127230	.00	.00	.00	.00	.00	.00	.00	3.00	.00	10.00	.00	.00	.00	5.00	.00	.00	90.00	108.00
JP-TR 092920-0 BUCKLEY, CHARLES LEE	07/06/09	127231	.00	.00	.00	.00	.00	.00	.00	3.00	.00	10.00	.00	.00	.00	5.00	.00	.00	90.00	108.00
JP-JV 080270-0 CLARK, LA'TE	07/07/09	127232	.00	.00	.00	.00	.00	.00	.00	.00	.00	.00	.00	.00	.00	.00	.00	10.00	.00	10.00
JP-NT 090313-0 BOOKOUT, TERRY LEE JR	07/07/09	127233	.00	.00	.00	.00	.00	.00	.00	.00	.00	.00	.00	5.00	.00	.00	.00	.00	60.00	65.00
JP-JV 080290-0 CLARK, SHAN'TE	07/07/09	127234	.00	.00	.00	.00	.00	.00	.00	.00	20.00	.00	.00	.00	.00	.00	.00	250.00	85.00	355.00
Page Totals:			2.00	.00	15.00	.00	.00	.00	.00	42.00	20.00	50.00	.00	33.00	.00	50.00	.00	872.50	1685.00	2769.50
Cumulative Sub Totals:			2.00	.00	15.00	.00	.00	.00	.00	120.00	40.00	160.00	30.00	88.00	.00	185.00	.00	7148.25	5941.00	13729.25

Aquaforest TIFF Junction Evaluation

WILLIAMSON Payment Register (OLD REPORT FROM DOS - Details Section) - Page: 5 - By Date From 07/01/2009-07/31/2009 - Printed on: 07/30/2009 at 15:35:05 - [All Dockets Included]

Case Number	Tran Date	Tran Number	JCPT	LEOSE	CVC	CJP	INS/OCL	CR	GR	TFC	CS	DSC	DISM	COUNTY ARREST FEES	TPWL ARREST FEES	DPS ARREST FEES	TPWL FINE 85%	FINES	ALL OTHER FEES	TOTAL PAID (ROW)
JP-NT 090299-0 JANAK, LANCE THOMAS	07/07/09	127235	.00	.00	.00	.00	.00	.00	.00	.00	.00	.00	.00	5.00	.00	.00	.00	.00	60.00	65.00
JP-NT 050105-0 HARMAN, ASHLEY	07/07/09	127236	.00	.00	.00	.00	.00	.00	.00	.00	.00	.00	.00	.00	.00	.00	.00	50.00	.00	50.00
JP-JV 080251-0 MILLER, MEGHAN	07/07/09	127237	.00	.00	.00	.00	.00	.00	.00	.00	.00	.00	.00	.00	.00	.00	.00	.00	100.00	100.00
JP-TR 093169-0 ARISPE, REBECCA ORTIZ	07/07/09	127238	.00	.00	.00	.00	.00	.00	.00	3.00	.00	.00	.00	5.00	.00	.00	.00	2.00	90.00	100.00
JP-JV 070269-0 LOPEZ, AMANDA L	07/07/09	127239	.00	.00	.00	.00	.00	.00	.00	.00	.00	.00	.00	.00	.00	.00	.00	.00	50.00	50.00
JP-NT 070607-0 LOPEZ, MIGUEL	07/07/09	127240	.00	.00	.00	.00	.00	.00	.00	.00	.00	.00	.00	.00	.00	.00	.00	.00	50.00	50.00
JP-NT 070608-0 LOPEZ, IRMA	07/07/09	127241	.00	.00	.00	.00	.00	.00	.00	.00	.00	.00	.00	.00	.00	.00	.00	.00	50.00	50.00
JP-JV 070270-0 LOPEZ, SARAH I	07/07/09	127242	.00	.00	.00	.00	.00	.00	.00	.00	.00	.00	.00	.00	.00	.00	.00	.00	50.00	50.00
JP-NT 070609-0 LOPEZ, MIGUEL	07/07/09	127243	.00	.00	.00	.00	.00	.00	.00	.00	.00	.00	.00	.00	.00	.00	.00	.00	50.00	50.00
JP-NT 070610-0 LOPEZ, IRMA	07/07/09	127244	.00	.00	.00	.00	.00	.00	.00	.00	.00	.00	.00	.00	.00	.00	.00	.00	50.00	50.00
JP-TR 093277-0 NEWTON, JONATHAN KENT	07/07/09	127245	.00	.00	.00	.00	.00	.00	.00	.00	.00	.00	10.00	.00	.00	.00	.00	.00	.00	10.00
JP-JV 070264-0 ANDERSON, ALEXANDREA	07/07/09	127246	.00	.00	.00	.00	.00	.00	.00	.00	20.00	.00	.00	.00	.00	.00	.00	55.00	86.00	161.00
JP-TR 092807-0 BRYMER, KELLY ANN	07/07/09	127247	.00	.00	.00	.00	.00	.00	.00	3.00	.00	.00	.00	5.00	.00	.00	.00	77.00	90.00	175.00
JP-TR 093058-0 CARRIZALES, DANIEL ANTONIO	07/07/09	127248	.00	.00	.00	.00	.00	.00	.00	3.00	.00	.00	.00	.00	.00	5.00	.00	77.00	90.00	175.00
JP-NT 080514-0 REYNA, SUSIE	07/07/09	127249	.00	.00	.00	.00	.00	.00	.00	.00	.00	.00	.00	.00	.00	.00	.00	.00	100.00	100.00
JP-JV 080261-0 REYNA, CRISTINA	07/07/09	127250	.00	.00	.00	.00	.00	.00	.00	.00	.00	.00	.00	.00	.00	.00	.00	.00	100.00	100.00
JP-TR 093059-0 CARRIZALES, DANIEL ANTONIO	07/07/09	127251	.00	.00	.00	.00	.00	.00	.00	.00	.00	.00	10.00	.00	.00	.00	.00	.00	.00	10.00
JP-TR 092103-0 HUNTER, MERCY SUAREZ	07/07/09	127252	.00	.00	.00	.00	.00	.00	.00	.00	.00	.00	.00	.00	.00	.00	.00	500.00	110.00	610.00
JP-TR 093018-0 MARTIN, JERAMIE REYNARD	07/07/09	127253	.00	.00	.00	.00	.00	.00	.00	3.00	.00	.00	.00	.00	.00	5.00	.00	77.00	90.00	175.00
JP-NT 080249-0 LEAL, JACINTO	07/07/09	127254	.00	.00	.00	.00	.00	.00	.00	.00	.00	.00	.00	.00	.00	.00	.00	100.00	.00	100.00
JP-JV 080101-0 LEAL, CHRISTOPHER	07/07/09	127255	.00	.00	.00	.00	.00	.00	.00	.00	.00	.00	.00	.00	.00	.00	.00	.00	100.00	100.00
JP-JV 080353-0 SELBY, BROOKE	07/07/09	127256	.00	.00	.00	.00	.00	.00	.00	.00	.00	.00	.00	.00	.00	.00	.00	.00	100.00	100.00
JP-TR 092664-0	07/07/09	127257	.00	.00	.00	.00	.00	.00	.00	3.00	.00	.00	.00	.00	.00	5.00	.00	77.00	140.00	225.00
Page Totals:			.00	.00	.00	.00	.00	.00	.00	15.00	20.00	.00	20.00	15.00	.00	15.00	.00	1015.00	1556.00	2656.00
Cumulative Sub Totals:			2.00	.00	15.00	.00	.00	.00	.00	135.00	60.00	160.00	50.00	103.00	.00	200.00	.00	8163.25	7497.00	16385.25

Aquaforest TIFF Junction Evaluation

WILLIAMSON Payment Register (OLD REPORT FROM DOS - Details Section) - Page: 6 - By Date From 07/01/2009-07/31/2009 - Printed on: 07/30/2009 at 15:35:05 - [All] Dockets Included]

Case Number	Tran Date	Tran Number	JCPT	LEOSE	CVC	CJP	INS/OCL	CR	GR	TFC	CS	DSC	DISM	COUNTY ARREST FEES	TPWL ARREST FEES	DPS ARREST FEES	TPWL FINE 85%	FINES	ALL OTHER FEES	TOTAL PAID (ROW)
ANDERSON, NATHAN MARK																				
JP-NT 080446-0 KERNELL, JASMYNE	07/07/09	127258	.00	.00	.00	.00	.00	.00	.00	.00	.00	.00	.00	.00	.00	.00	.00	.00	100.00	100.00
JP-NT 080365-0 SCOTT, ROBERT WAYNE	07/07/09	127259	.00	.00	.00	.00	.00	.00	.00	.00	.00	.00	.00	.00	.00	.00	.00	.00	100.00	100.00
JP-TR 093043-0 FINCH, CHRISTOPHOR DANFORD	07/07/09	127260	.00	.00	.00	.00	.00	.00	.00	3.00	.00	10.00	.00	5.00	.00	.00	.00	.00	90.00	108.00
JP-TR 085594-0 ORTIZ, MICHAEL BRIAN	07/07/09	127261	.00	.00	.00	.00	.00	.00	.00	3.00	.00	.00	.00	.00	.00	5.00	.00	500.00	175.00	683.00
JP-TR 073625-0 BAGGETT, JASON RYAN	07/07/09	127262	.00	.00	.00	.00	.00	.00	.00	.00	.00	.00	.00	5.00	.00	.00	.00	100.00	124.00	229.00
JP-TR 073625-0 BAGGETT, JASON RYAN	07/07/09	127263	.00	.00	.00	.00	.00	.00	.00	.00	.00	.00	.00	.00	.00	.00	.00	100.00	.00	100.00
JP-TR 091061-0 LOYA, LUIS STEVEN	07/07/09	127264	.00	.00	.00	.00	.00	.00	.00	3.00	.00	.00	.00	.00	.00	5.00	.00	50.00	150.00	208.00
JP-TR 091011-0 MENDEZ JR, PEDRO GAMEZ	07/07/09	127265	.00	.00	.00	.00	.00	.00	.00	.00	.00	.00	.00	.00	.00	.00	.00	200.00	100.00	300.00
JP-TR 091012-0 MENDEZ JR, PEDRO GAMEZ	07/07/09	127266	.00	.00	.00	.00	.00	.00	.00	.00	.00	.00	.00	.00	.00	.00	.00	350.00	100.00	450.00
JP-TR 093288-0 HO, LUONG	07/09/09	127267	.00	.00	.00	.00	.00	.00	.00	3.00	.00	.00	.00	.00	.00	.00	.00	154.00	95.00	252.00
JP-LW 090127-0 OSUNA, ISMAEL JAFET	07/09/09	127268	.00	.00	.00	.00	.00	.00	.00	.00	.00	.00	.00	.00	.00	5.00	.00	104.00	60.00	169.00
JP-TR 093119-0 MULLINS, JASON SHAUN	07/09/09	127269	.00	.00	.00	.00	.00	.00	.00	.00	.00	.00	10.00	.00	.00	.00	.00	.00	.00	10.00
JP-TR 092651-0 ROBINSON, CURTIS ALLEN	07/09/09	127272	.00	.00	.00	.00	.00	.00	.00	3.00	.00	.00	.00	.00	.00	5.00	.00	77.00	90.00	175.00
JP-TR 093127-0 MALLORY, JAMES RALEIGH	07/09/09	127273	.00	.00	.00	.00	.00	.00	.00	3.00	.00	10.00	.00	.00	.00	5.00	.00	.00	90.00	108.00
JP-TR 090075-0 SAMARIPA, ANGEL	07/09/09	127274	.00	.00	.00	.00	.00	.00	.00	3.00	.00	.00	.00	.00	.00	5.00	.00	50.00	140.00	198.00
JP-TR 093078-0 ABBE, DERYL WAYNE	07/09/09	127275	.00	.00	.00	.00	.00	.00	.00	3.00	.00	10.00	.00	.00	.00	5.00	.00	.00	90.00	108.00
JP-NT 090330-0 TAPIA, HECTOR JOSE	07/09/09	127276	.00	.00	.00	.00	.00	.00	.00	.00	.00	.00	.00	.00	.00	5.00	.00	235.00	60.00	300.00
JP-HC 090018-0 ORTIZ, LISA	07/09/09	127277	.00	.00	.00	.00	.00	.00	.00	.00	.00	.00	.00	.00	.00	.00	.00	270.00	25.00	295.00
JP-HC 090018-0 ORTIZ, LISA	07/09/09	127278	.00	.00	.00	.00	.00	.00	.00	.00	.00	.00	.00	.00	.00	.00	.00	50.00	.00	50.00
JP-TR 093101-0 HINISTROZA, JEFFREY R	07/09/09	127279	.00	.00	.00	.00	.00	.00	.00	3.00	.00	10.00	.00	5.00	.00	.00	.00	.00	90.00	108.00
JP-TR 091477-0 CHAVEZ, SAMPSON	07/09/09	127280	.00	.00	.00	.00	.00	.00	.00	3.00	.00	.00	.00	5.00	.00	.00	.00	104.00	90.00	202.00
JP-TR 063980-0 LOPEZ, IRMA LYDIA	07/09/09	127281	.00	.00	.00	.00	.00	.00	.00	.00	.00	.00	.00	5.00	.00	.00	.00	350.00	106.00	461.00
Page Totals:			.00	.00	.00	.00	.00	.00	.00	30.00	.00	40.00	10.00	25.00	.00	40.00	.00	2694.00	1875.00	4714.00
Cumulative Sub Totals:			2.00	.00	15.00	.00	.00	.00	.00	165.00	60.00	200.00	60.00	128.00	.00	240.00	.00	10857.25	9372.00	21099.25

Aquaforest TIFF Junction Evaluation

WILLIAMSON Payment Register (OLD REPORT FROM DOS - Details Section) - Page: 7 - By Date From 07/01/2009-07/31/2009 - Printed on: 07/30/2009 at 15:35:05 - [All Dockets Included]

Case Number	Tran Date	Tran Number	JCPT	LEOSE	CVC	CJP	INS/OCL	CR	GR	TFC	CS	DSC	DISM	COUNTY ARREST FEES	TPWL ARREST FEES	DPS ARREST FEES	TPWL FINE 85%	FINES	ALL OTHER FEES	TOTAL PAID (ROW)
JP-TR 092647-0 ERVIN, ALLEN DEMOND	07/09/09	127282	.00	.00	.00	.00	.00	.00	.00	3.00	.00	.00	.00	.00	.00	5.00	.00	152.00	90.00	250.00
JP-JV 090053-0 MOORE, ISAAC	07/09/09	127283	.00	.00	.00	.00	.00	.00	.00	.00	.00	.00	.00	.00	.00	.00	.00	110.00	.00	110.00
JP-TR 092841-0 GARRISON, ALBERT PAUL	07/09/09	127284	.00	.00	.00	.00	.00	.00	.00	3.00	.00	.00	.00	5.00	.00	.00	.00	77.00	90.00	175.00
JP-TR 084634-0 WALLACE, DONALD BRIAN	07/09/09	127285	.00	.00	.00	.00	.00	.00	.00	3.00	.00	.00	.00	.00	.00	5.00	.00	77.00	140.00	225.00
JP-TR 090326-0 WALLACE, DONALD BRIAN	07/09/09	127286	.00	.00	.00	.00	.00	.00	.00	.00	.00	.00	.00	.00	.00	.00	.00	500.00	110.00	610.00
JP-TR 092910-0 VERNON, BRANDON THOMAS	07/09/09	127287	.00	.00	.00	.00	.00	.00	.00	3.00	.00	.00	.00	.00	.00	5.00	.00	152.00	90.00	250.00
JP-TR 092520-0 LILLY, DEBORAH ANN	07/09/09	127288	.00	.00	.00	.00	.00	.00	.00	3.00	.00	.00	.00	5.00	.00	.00	.00	104.00	90.00	202.00
JP-TR 093040-0 JONES, ANTHONY ALEXANDER	07/09/09	127289	.00	.00	.00	.00	.00	.00	.00	3.00	.00	10.00	.00	5.00	.00	.00	.00	.00	90.00	108.00
JP-TR 093077-0 BEVINS, EMILY NICHOLSON	07/09/09	127290	.00	.00	.00	.00	.00	.00	.00	3.00	.00	.00	.00	.00	.00	5.00	.00	50.00	90.00	148.00
JP-TR 093109-0 GARCIA, JUAN MIGUEL	07/09/09	127291	.00	.00	.00	.00	.00	.00	.00	.00	.00	.00	.00	.00	.00	5.00	.00	195.00	60.00	260.00
JP-TR 093118-0 SHELLABY, KELLIE GRANGER	07/09/09	127292	.00	.00	.00	.00	.00	.00	.00	3.00	.00	10.00	.00	.00	.00	5.00	.00	.00	90.00	108.00
JP-TR 093009-0 ROBERTS, CHARLES TATUM	07/09/09	127293	.00	.00	.00	.00	.00	.00	.00	3.00	.00	10.00	.00	.00	.00	5.00	.00	.00	90.00	108.00
JP-TR 091683-0 CHABRIER, ALEXANDER ULYSSES	07/09/09	127294	.00	.00	.00	.00	.00	.00	.00	.00	.00	.00	.00	.00	.00	.00	.00	500.00	120.00	620.00
JP-TR 091019-0 MCFARLIN, SHAMYRA NICOLE	07/09/09	127295	.00	.00	.00	.00	.00	.00	.00	3.00	.00	.00	.00	5.00	.00	.00	.00	197.00	150.00	355.00
JP-TR 092606-0 MCFARLIN, SHAMYRA NICOLE	07/09/09	127296	.00	.00	.00	.00	.00	.00	.00	.00	.00	.00	.00	.00	.00	.00	.00	500.00	120.00	620.00
JP-TR 085324-0 PIZANO, ABRAHAM	07/09/09	127297	.00	.00	.00	.00	.00	.00	.00	3.00	.00	.00	.00	.00	.00	5.00	.00	152.00	150.00	310.00
JP-TR 090652-0 PIZANO, ABRAHAM	07/09/09	127298	.00	.00	.00	.00	.00	.00	.00	.00	.00	.00	.00	.00	.00	.00	.00	500.00	120.00	620.00
JP-TR 093042-0 GALLEGOS, MIGUEL E	07/09/09	127299	.00	.00	.00	.00	.00	.00	.00	3.00	.00	10.00	.00	5.00	.00	.00	.00	.00	90.00	108.00
JP-TR 090531-0 CHABRIER, ALEXANDER ULYSSES	07/09/09	127300	.00	.00	.00	.00	.00	.00	.00	3.00	.00	.00	.00	.00	.00	5.00	.00	77.00	150.00	235.00
JP-TR 090532-0 CHABRIER, ALEXANDER ULYSSES	07/09/09	127301	.00	.00	.00	.00	.00	.00	.00	3.00	.00	.00	.00	.00	.00	5.00	.00	32.00	150.00	190.00
JP-TR 093160-0 HAUSMANN, ALLAN COOPER	07/09/09	127302	.00	.00	.00	.00	.00	.00	.00	3.00	.00	10.00	.00	.00	.00	5.00	.00	.00	90.00	108.00
JP-TR 083826-0 HERNANDEZ, WALBERTO M	07/09/09	127303	.00	.00	.00	.00	.00	.00	.00	.00	.00	.00	.00	.00	.00	.00	.00	500.00	205.00	705.00
JP-TR 092743-0 LOYA, LUIS STEVEN	07/09/09	127304	.00	.00	.00	.00	.00	.00	.00	.00	.00	.00	.00	.00	.00	.00	.00	500.00	120.00	620.00
Page Totals:			.00	.00	.00	.00	.00	.00	.00	45.00	.00	50.00	.00	25.00	.00	55.00	.00	4375.00	2495.00	7045.00
Cumulative Sub Totals:			2.00	.00	15.00	.00	.00	.00	.00	210.00	60.00	250.00	60.00	153.00	.00	295.00	.00	15232.25	11867.00	28144.25

Aquaforest TIFF Junction Evaluation

Case Number	Tran Date	Tran Number	JCPT	LEOSE	CVC	CJP	INS/OCL	CR	GR	TFC	CS	DSC	DISM	COUNTY ARREST FEES	TPWL ARREST FEES	DPS ARREST FEES	TPWL FINE 85%	FINES	ALL OTHER FEES	TOTAL PAID (ROW)
JP-TR 092815-0 GONZALEZ JR, JOSE	07/09/09	127305	.00	.00	.00	.00	.00	.00	.00	.00	.00	.00	.00	.00	.00	.00	.00	350.00	65.00	415.00
JP-TR 092814-0 GONZALEZ JR, JOSE	07/09/09	127306	.00	.00	.00	.00	.00	.00	.00	.00	.00	.00	.00	.00	.00	.00	.00	197.00	63.00	260.00
JP-TR 085539-0 MILLER, STACY LYN	07/09/09	127307	.00	.00	.00	.00	.00	.00	.00	.00	.00	.00	.00	5.00	.00	.00	.00	40.00	120.00	165.00
JP-TR 092236-0 MILLER, STACY LYN	07/09/09	127308	.00	.00	.00	.00	.00	.00	.00	.00	.00	.00	.00	.00	.00	.00	.00	500.00	120.00	620.00
JP-TR 062673-0 MORALES, GUILLERMO	07/09/09	127309	.00	.00	.00	.00	.00	.00	.00	3.00	.00	.00	.00	5.00	.00	.00	.00	21.00	146.00	175.00
JP-TR 062674-0 MORALES, GUILLERMO	07/09/09	127310	.00	.00	.00	.00	.00	.00	.00	.00	.00	.00	.00	5.00	.00	.00	.00	199.00	116.00	320.00
JP-TR 063320-0 MORALES, GUILLERMO	07/09/09	127311	.00	.00	.00	.00	.00	.00	.00	.00	.00	.00	.00	.00	.00	.00	.00	500.00	116.00	616.00
JP-TR 093252-0 PEREZ-CRISTOBAL, MIGUEL	07/09/09	127312	.00	.00	.00	.00	.00	.00	.00	.00	.00	.00	.00	5.00	.00	.00	.00	135.00	60.00	200.00
JP-TR 093252-0 PEREZ-CRISTOBAL, MIGUEL	07/09/09	127313	.00	.00	.00	.00	.00	.00	.00	.00	.00	.00	.00	.00	.00	.00	.00	60.00	.00	60.00
JP-TR 093253-0 PEREZ-CRISTOBAL, MIGUEL	07/09/09	127314	.00	.00	.00	.00	.00	.00	.00	.00	.00	.00	.00	5.00	.00	.00	.00	285.00	60.00	350.00
JP-TR 093253-0 PEREZ-CRISTOBAL, MIGUEL	07/09/09	127315	.00	.00	.00	.00	.00	.00	.00	.00	.00	.00	.00	.00	.00	.00	.00	65.00	.00	65.00
JP-TR 090432-0 REPA, CLINTON RAY	07/09/09	127316	.00	.00	.00	.00	.00	.00	.00	3.00	.00	.00	.00	5.00	.00	.00	.00	500.00	150.00	658.00
JP-TR 090433-0 REPA, CLINTON RAY	07/09/09	127317	.00	.00	.00	.00	.00	.00	.00	.00	.00	.00	.00	5.00	.00	.00	.00	35.00	120.00	160.00
JP-TR 092604-0 REPA, CLINTON RAY	07/09/09	127318	.00	.00	.00	.00	.00	.00	.00	.00	.00	.00	.00	.00	.00	.00	.00	500.00	120.00	620.00
JP-TR 085200-0 SOL-RIVAS, LUIS ALBERTO	07/09/09	127319	.00	.00	.00	.00	.00	.00	.00	3.00	.00	.00	.00	.00	.00	5.00	.00	100.00	150.00	258.00
JP-TR 085201-0 SOL-RIVAS, LUIS ALBERTO	07/09/09	127320	.00	.00	.00	.00	.00	.00	.00	.00	.00	.00	.00	.00	.00	5.00	.00	195.00	120.00	320.00
JP-TR 090338-0 SOL-RIVAS, LUIS ALBERTO	07/09/09	127321	.00	.00	.00	.00	.00	.00	.00	.00	.00	.00	.00	.00	.00	.00	.00	500.00	120.00	620.00
JP-TR 090654-0 VERA, PEDRO	07/09/09	127322	.00	.00	.00	.00	.00	.00	.00	3.00	.00	.00	.00	5.00	.00	.00	.00	500.00	150.00	658.00
JP-TR 092609-0 VERA, PEDRO	07/09/09	127323	.00	.00	.00	.00	.00	.00	.00	.00	.00	.00	.00	.00	.00	.00	.00	500.00	120.00	620.00
JP-TR 093027-0 ALVAREZ, HENRY	07/10/09	127324	.00	.00	.00	.00	.00	.00	.00	3.00	.00	10.00	.00	.00	.00	5.00	.00	.00	90.00	108.00
JP-TR 093089-0 SANCHEZ, RODOLFO G	07/10/09	127325	.00	.00	.00	.00	.00	.00	.00	3.00	.00	.00	.00	5.00	.00	.00	.00	77.00	90.00	175.00
JP-JV 050200-0 REID, BEATRIZ	07/10/09	127326	.00	.00	.00	.00	.00	.00	.00	.00	.00	.00	.00	.00	.00	.00	.00	249.00	.00	249.00
JP-TR 093093-0 Page Totals:	07/10/09	127327	.00	.00	.00	.00	.00	.00	.00	.00	.00	.00	10.00	.00	.00	.00	.00	.00	.00	10.00
Cumulative Sub Totals:			.00	.00	.00	.00	.00	.00	.00	18.00	.00	10.00	10.00	45.00	.00	15.00	.00	5508.00	2096.00	7702.00
			2.00	.00	15.00	.00	.00	.00	.00	228.00	60.00	260.00	70.00	198.00	.00	310.00	.00	20740.25	13963.00	35846.25

Aquaforest TIFF Junction Evaluation

WILLIAMSON Payment Register (OLD REPORT FROM DOS - Details Section) - Page: 9 - By Date From 07/01/2009-07/31/2009 - Printed on: 07/30/2009 at 15:35:05 - [All Dockets Included]

Case Number	Tran Date	Tran Number	JCPT	LEOSE	CVC	CJP	INS/OCL	CR	GR	TFC	CS	DSC	DISM	COUNTY ARREST FEES	TPWL ARREST FEES	DPS ARREST FEES	TPWL FINE 85%	FINES	ALL OTHER FEES	TOTAL PAID (ROW)
JOHNSON, IRIS																				
JP-JV 050293-0 REID, BEATRIZ	07/10/09	127328	.00	.00	.00	.00	.00	.00	.00	.00	.00	.00	.00	.00	.00	.00	.00	396.00	.00	396.00
JP-JV 050294-0 REID, BEATRIZ	07/10/09	127329	.00	.00	.00	.00	.00	.00	.00	.00	20.00	.00	.00	.00	.00	.00	.00	500.00	76.00	596.00
JP-TR 092326-0 ASHCRAFT, KAREN ANN	07/10/09	127330	.00	.00	.00	.00	.00	.00	.00	.00	.00	.00	.00	.00	.00	.00	.00	97.50	25.00	122.50
JP-TR 093103-0 DANOWSKY, JASON A	07/10/09	127331	.00	.00	.00	.00	.00	.00	.00	3.00	.00	.00	.00	5.00	.00	.00	.00	197.00	90.00	295.00
JP-TR 093129-0 CATE, ROBERT STEVEN	07/10/09	127332	.00	.00	.00	.00	.00	.00	.00	3.00	.00	.00	.00	.00	.00	5.00	.00	50.00	90.00	148.00
JP-TR 093213-0 WISE, JAMES BURNAM	07/10/09	127333	.00	.00	.00	.00	.00	.00	.00	3.00	.00	10.00	.00	.00	.00	5.00	.00	.00	90.00	108.00
JP-TR 092369-0 HENSON, DENISA MARIE	07/10/09	127334	.00	.00	.00	.00	.00	.00	.00	.00	.00	.00	.00	.00	.00	.00	.00	89.50	25.00	114.50
JP-TR 093023-0 SOTO-UGALDE, SALVADOR	07/10/09	127335	.00	.00	.00	.00	.00	.00	.00	3.00	.00	.00	.00	.00	.00	5.00	.00	32.00	90.00	130.00
JP-LW 090137-0 MEJIA, JOSE JAVIER	07/10/09	127336	.00	.00	.00	.00	.00	.00	.00	.00	.00	.00	.00	.00	.00	5.00	.00	195.00	60.00	260.00
JP-LW 090125-0 VERTIZ, JONATHAN OVIEDO	07/10/09	127337	.00	.00	.00	.00	.00	.00	.00	.00	.00	.00	.00	.00	.00	5.00	.00	100.00	60.00	165.00
JP-TR 090986-0 GONZALEZ, EDUARDO CORIA	07/10/09	127338	.00	.00	.00	.00	.00	.00	.00	.00	.00	.00	.00	.00	.00	.00	.00	88.00	.00	88.00
JP-JV 080367-0 MARTINEZ, MELISSA	07/10/09	127339	.00	.00	.00	.00	.00	.00	.00	.00	.00	.00	.00	.00	.00	.00	.00	.00	100.00	100.00
JP-TR 091578-0 GARCIA, JESSICA VANESSA	07/10/09	127340	.00	.00	.00	.00	.00	.00	.00	.00	.00	.00	.00	.00	.00	.00	.00	77.00	.00	77.00
JP-TR 092636-0 CABRAL, JOEL GABRIEL	07/10/09	127341	.00	.00	.00	.00	.00	.00	.00	.00	.00	.00	.00	.00	.00	.00	.00	194.00	.00	194.00
JP-TR 093126-0 SALDIVAR, PEDRO JUAN	07/10/09	127342	.00	.00	.00	.00	.00	.00	.00	3.00	.00	.00	.00	.00	.00	5.00	.00	52.00	90.00	150.00
JP-TR 091059-0 DUNN, ALEXANDRIA LAUREN	07/10/09	127343	.00	.00	.00	.00	.00	.00	.00	3.00	.00	.00	.00	.00	.00	5.00	.00	77.00	140.00	225.00
JP-TR 093217-0 DUNN, ALEXANDRIA LAUREN	07/10/09	127344	.00	.00	.00	.00	.00	.00	.00	.00	.00	.00	.00	.00	.00	.00	.00	500.00	110.00	610.00
JP-TR 091793-0 BARNHART, GRETCHEN SCOTT	07/10/09	127345	.00	.00	.00	.00	.00	.00	.00	.00	.00	.00	.00	.00	.00	.00	.00	197.00	.00	197.00
JP-TR 093148-0 BARRILLEAUX, ALLEN PAUL	07/10/09	127346	.00	.00	.00	.00	.00	.00	.00	3.00	.00	.00	.00	5.00	.00	.00	.00	154.00	90.00	252.00
JP-TR 093134-0 BETHEA, STEPHEN WILLIAM	07/10/09	127347	.00	.00	.00	.00	.00	.00	.00	.00	.00	.00	10.00	.00	.00	.00	.00	.00	10.00	20.00
JP-JV 080033-0 LELAND, SETH	07/13/09	127348	.00	.00	.00	.00	.00	.00	.00	.00	.00	.00	.00	.00	.00	.00	.00	100.00	10.00	110.00
JP-JV 090044-0 DRAINE, ADRIAN	07/13/09	127349	.00	.00	.00	.00	.00	.00	.00	.00	.00	.00	.00	.00	.00	.00	.00	235.00	35.00	270.00
Page Totals:			.00	.00	.00	.00	.00	.00	.00	21.00	20.00	10.00	10.00	10.00	.00	35.00	.00	3331.00	1191.00	4628.00
Cumulative Sub Totals:			2.00	.00	15.00	.00	.00	.00	.00	249.00	80.00	270.00	80.00	208.00	.00	345.00	.00	24071.25	15154.00	40474.25

Aquaforest TIFF Junction Evaluation

WILLIAMSON Payment Register (OLD REPORT FROM DOS - Details Section) - Page: 10 - By Date From 07/01/2009-07/31/2009 - Printed on: 07/30/2009 at 15:35:05 - [All Dockets Included]

Case Number	Tran Date	Tran Number	JCPT	LEOSE	CVC	CJP	INS/OCL	CR	GR	TFC	CS	DSC	DISM	COUNTY ARREST FEES	TPWL ARREST FEES	DPS ARREST FEES	TPWL FINE 85%	FINES	ALL OTHER FEES	TOTAL PAID (ROW)
JP-NT 080236-0 ALEMAN, JIMMIE	07/13/09	127350	.00	.00	.00	.00	.00	.00	.00	.00	.00	.00	.00	.00	.00	.00	.00	100.00	.00	100.00
JP-TR 093260-0 ROZALES, ANDRES GATDULA	07/13/09	127351	.00	.00	.00	.00	.00	.00	.00	3.00	.00	.00	.00	5.00	.00	.00	.00	77.00	90.00	175.00
JP-TR 091985-0 ROGERS, STEPHANIE ANN	07/13/09	127352	.00	.00	.00	.00	.00	.00	.00	.00	.00	.00	.00	.00	.00	.00	.00	87.25	.00	87.25
JP-TR 093121-0 MOERBE, KEVIN PAUL	07/13/09	127353	.00	.00	.00	.00	.00	.00	.00	.00	.00	.00	10.00	.00	.00	.00	.00	.00	.00	10.00
JP-TR 093299-0 ROMERO, JAIME	07/13/09	127354	.00	.00	.00	.00	.00	.00	.00	3.00	.00	.00	.00	.00	.00	5.00	.00	32.00	90.00	130.00
JP-TR 092977-0 LOPEZ, DUSTIN ROBERT	07/13/09	127355	.00	.00	.00	.00	.00	.00	.00	.00	.00	.00	.00	.00	.00	.00	.00	15.00	65.00	80.00
JP-TR 093097-0 GREER, JAMES	07/13/09	127356	.00	.00	.00	.00	.00	.00	.00	3.00	.00	10.00	.00	5.00	.00	.00	.00	.00	90.00	108.00
JP-TR 092799-0 JONES, KELLIE ANNE	07/13/09	127357	.00	.00	.00	.00	.00	.00	.00	3.00	.00	10.00	.00	.00	.00	5.00	.00	.00	90.00	108.00
JP-NT 090268-0 RODRIGUEZ, ANTONIO	07/13/09	127358	.00	.00	.00	.00	.00	.00	.00	.00	.00	.00	.00	.00	.00	.00	.00	87.50	.00	87.50
JP-TR 093344-0 WASSON, WILLIE MAE	07/13/09	127359	.00	.00	.00	.00	.00	.00	.00	3.00	.00	10.00	.00	.00	.00	5.00	.00	.00	90.00	108.00
JP-TR 092010-0 JACKSON, JILLIANN FAITH	07/13/09	127360	.00	.00	.00	.00	.00	.00	.00	3.00	.00	.00	.00	.00	.00	5.00	.00	77.00	115.00	200.00
JP-JV 090030-0 LOPEZ, NANCY	07/13/09	127361	.00	.00	.00	.00	.00	.00	.00	.00	.00	.00	.00	.00	.00	.00	.00	.00	100.00	100.00
JP-NT 090295-0 TOVAR, MARIA SILLER	07/13/09	127362	.00	.00	.00	.00	.00	.00	.00	.00	.00	.00	.00	.00	.00	.00	.00	100.00	115.00	215.00
JP-PW 090034-0 SECREST, STEVEN ELLIOTT	07/13/09	127363	.00	.00	.00	.00	.00	.00	.00	.00	.00	.00	.00	.00	5.00	.00	63.75	11.25	60.00	140.00
JP-TR 093318-0 MOKIAO-CRUZ, CARLA LEILANI	07/13/09	127364	.00	.00	.00	.00	.00	.00	.00	.00	.00	.00	.00	.00	.00	5.00	.00	45.00	60.00	110.00
JP-NT 090330-0 TAPIA, HECTOR JOSE	07/13/09	127365	.00	.00	.00	.00	.00	.00	.00	.00	.00	.00	.00	.00	.00	.00	.00	265.00	.00	265.00
JP-TR 093319-0 MOKIAO-CRUZ, CARLA LEILANI	07/13/09	127366	.00	.00	.00	.00	.00	.00	.00	3.00	.00	10.00	.00	.00	.00	5.00	.00	.00	90.00	108.00
JP-TR 093305-0 PEAVLER, PERRY PRESTON	07/13/09	127367	.00	.00	.00	.00	.00	.00	.00	3.00	.00	10.00	.00	.00	.00	5.00	.00	.00	90.00	108.00
JP-JV 080050-0 ESQUIVEL, ANACARREN	07/13/09	127368	.00	.00	.00	.00	.00	.00	.00	.00	20.00	.00	.00	.00	.00	.00	.00	190.00	90.00	300.00
JP-TR 090489-0 BRUTON, ROBERT KEMPER	07/13/09	127369	.00	.00	.00	.00	.00	.00	.00	3.00	.00	.00	.00	5.00	.00	.00	.00	152.00	140.00	300.00
JP-TR 092255-0 BRUTON, ROBERT KEMPER	07/13/09	127370	.00	.00	.00	.00	.00	.00	.00	.00	.00	.00	.00	.00	.00	.00	.00	500.00	110.00	610.00
JP-TR 093124-0 MARTINEZ, SAMANTHA K	07/13/09	127371	.00	.00	.00	.00	.00	.00	.00	.00	.00	.00	10.00	.00	.00	.00	.00	.00	.00	10.00
JP-TR 085461-0 BETTIS, ANDREW LAYTON	07/13/09	127372	.00	.00	.00	.00	.00	.00	.00	.00	.00	.00	.00	.00	.00	.00	.00	77.00	25.00	102.00
Page Totals:			.00	.00	.00	.00	.00	.00	.00	27.00	20.00	50.00	20.00	15.00	5.00	35.00	63.75	1816.00	1510.00	3561.75
Cumulative Sub Totals:			2.00	.00	15.00	.00	.00	.00	.00	276.00	100.00	320.00	100.00	223.00	5.00	380.00	63.75	25887.25	16664.00	44036.00

Aquaforest TIFF Junction Evaluation

WILLIAMSON Payment Register (OLD REPORT FROM DOS - Details Section) - Page: 11 - By Date From 07/01/2009-07/31/2009 - Printed on: 07/30/2009 at 15:35:05 - [All Dockets Included]

Case Number	Tran Date	Tran Number	JCPT	LEOSE	CVC	CJP	INS/OCL	CR	GR	TFC	CS	DSC	DISM	COUNTY ARREST FEES	TPWL ARREST FEES	DPS ARREST FEES	TPWL FINE 85%	FINES	ALL OTHER FEES	TOTAL PAID (ROW)
JP-JV 080264-0 FLOWERS,COREY J	07/13/09	127373	.00	.00	.00	.00	.00	.00	.00	.00	.00	.00	.00	.00	.00	.00	.00	.00	100.00	100.00
JP-JV 070268-0 MEEHAN,SKYE M	07/13/09	127374	.00	.00	.00	.00	.00	.00	.00	.00	.00	.00	.00	.00	.00	.00	.00	155.00	25.00	180.00
JP-TR 092771-0 COOPER,EDLENA FLAIR	07/13/09	127375	.00	.00	.00	.00	.00	.00	.00	.00	.00	.00	.00	.00	.00	.00	.00	35.00	65.00	100.00
JP-TR 093307-0 MCMURRAY,MICHAEL ALLAN	07/13/09	127376	.00	.00	.00	.00	.00	.00	.00	3.00	.00	10.00	.00	.00	.00	5.00	.00	.00	90.00	108.00
JP-TR 074525-0 MADDOX,LATYVIA SHONTE	07/13/09	127377	.00	.00	.00	.00	.00	.00	.00	3.00	.00	.00	.00	5.00	.00	.00	.00	.00	346.00	354.00
JP-TR 074526-0 MADDOX,LATYVIA SHONTE	07/13/09	127378	.00	.00	.00	.00	.00	.00	.00	3.00	.00	.00	.00	5.00	.00	.00	.00	36.00	146.00	190.00
JP-TR 075240-0 MADDOX,LATYVIA SHONTE	07/13/09	127379	.00	.00	.00	.00	.00	.00	.00	.00	.00	.00	.00	.00	.00	.00	.00	500.00	116.00	616.00
JP-TR 093175-0 CARDENAS-MANCERA,JESUS	07/13/09	127380	.00	.00	.00	.00	.00	.00	.00	3.00	.00	.00	.00	5.00	.00	.00	.00	77.00	90.00	175.00
JP-TR 093020-0 PEDRAZA,ROGER PEREZ	07/13/09	127381	.00	.00	.00	.00	.00	.00	.00	.00	.00	.00	.00	.00	.00	5.00	.00	35.00	60.00	100.00
JP-TR 093158-0 JOHNS,KENNETH ALAN	07/13/09	127382	.00	.00	.00	.00	.00	.00	.00	3.00	.00	.00	.00	.00	.00	5.00	.00	77.00	90.00	175.00
JP-TR 093314-0 GONZALEZ,KELLI RENEE	07/13/09	127383	.00	.00	.00	.00	.00	.00	.00	.00	.00	.00	10.00	.00	.00	.00	.00	.00	.00	10.00
JP-TR 070032-0 RUIZ,JAMIE GEORGETTE	07/13/09	127384	.00	.00	.00	.00	.00	.00	.00	3.00	.00	.00	.00	.00	.00	5.00	.00	56.00	146.00	210.00
JP-TR 070032-0 RUIZ,JAMIE GEORGETTE	07/13/09	127385	.00	.00	.00	.00	.00	.00	.00	.00	.00	.00	.00	.00	.00	.00	.00	50.00	.00	50.00
JP-TR 084826-0 STIBA,SAVANNAH LAUREN	07/14/09	127386	.00	.00	.00	.00	.00	.00	.00	.00	.00	.00	.00	.00	.00	5.00	.00	150.00	145.00	300.00
JP-TR 084826-0 STIBA,SAVANNAH LAUREN	07/14/09	127387	.00	.00	.00	.00	.00	.00	.00	.00	.00	.00	.00	.00	.00	.00	.00	50.00	.00	50.00
JP-TR 093209-0 CARRANZA,MARIA VERONICA	07/14/09	127388	.00	.00	.00	.00	.00	.00	.00	3.00	.00	.00	.00	.00	.00	5.00	.00	77.00	90.00	175.00
JP-TR 091548-0 HOWARD,SHARI RENEA	07/14/09	127389	.00	.00	.00	.00	.00	.00	.00	3.00	.00	.00	.00	5.00	.00	.00	.00	304.00	140.00	452.00
JP-TR 092544-0 CLARK,STACY CHRISTINE	07/14/09	127390	.00	.00	.00	.00	.00	.00	.00	.00	.00	.00	.00	.00	.00	.00	.00	100.00	25.00	125.00
JP-TR 092546-0 CLARK,STACY CHRISTINE	07/14/09	127391	.00	.00	.00	.00	.00	.00	.00	2.83	.00	.00	.00	.00	.00	.00	.00	.00	80.17	83.00
JP-TR 092546-0 CLARK,STACY CHRISTINE	07/14/09	127392	.00	.00	.00	.00	.00	.00	.00	.17	.00	.00	.00	5.00	.00	.00	.00	.00	10.83	16.00
JP-TR 093199-0 ROJAS,MIGUEL ANGEL	07/14/09	127393	.00	.00	.00	.00	.00	.00	.00	3.00	.00	.00	.00	.00	.00	5.00	.00	32.00	90.00	130.00
JP-TR 090435-0 BERTELSON,AMANDA MICHELLE	07/14/09	127394	.00	.00	.00	.00	.00	.00	.00	.00	.00	.00	.00	.00	.00	.00	.00	87.00	.00	87.00
JP-TR 090996-0	07/14/09	127395	.00	.00	.00	.00	.00	.00	.00	3.00	.00	.00	.00	.00	.00	5.00	.00	32.00	150.00	190.00
Page Totals:			.00	.00	.00	.00	.00	.00	.00	33.00	.00	10.00	10.00	25.00	.00	40.00	.00	1853.00	2005.00	3976.00
Cumulative Sub Totals:			2.00	.00	15.00	.00	.00	.00	.00	309.00	100.00	330.00	110.00	248.00	5.00	420.00	63.75	27740.25	18669.00	48012.00

Aquaforest TIFF Junction Evaluation

WILLIAMSON Payment Register (OLD REPORT FROM DOS - Details Section) - Page: 12 - By Date From 07/01/2009-07/31/2009 - Printed on: 07/30/2009 at 15:35:05 - [All] Dockets Included]

Case Number	Tran Date	Tran Number	JCPT	LEOSE	CVC	CJP	INS/OCL	CR	GR	TFC	CS	DSC	DISM	COUNTY ARREST FEES	TPWL ARREST FEES	DPS ARREST FEES	TPWL FINE 85%	FINES	ALL OTHER FEES	TOTAL PAID (ROW)
ALMQUIST,CODY LEON																				
JP-TR 092429-0	07/14/09	127396	.00	.00	.00	.00	.00	.00	.00	.00	.00	.00	.00	.00	.00	.00	.00	500.00	120.00	620.00
ALMQUIST,CODY LEON																				
JP-JV 080050-0	07/14/09	127397	.00	.00	.00	.00	.00	.00	.00	.00	.00	.00	.00	.00	.00	.00	.00	160.00	.00	160.00
ESQUIVEL,ANACARREN																				
JP-HC 040047-0	07/14/09	127398	.00	.00	.00	.00	.00	.00	.00	.00	.00	.00	.00	.00	.00	.00	.00	500.00	137.00	637.00
CANALES,KIMBERLY																				
JP-TR 091351-0	07/14/09	127399	.00	.00	.00	.00	.00	.00	.00	3.00	.00	.00	.00	.00	.00	5.00	.00	152.00	150.00	310.00
DUFF,NICOLE SEINERA																				
JP-TR 091352-0	07/14/09	127400	.00	.00	.00	.00	.00	.00	.00	3.00	.00	.00	.00	.00	.00	5.00	.00	500.00	150.00	658.00
DUFF,NICOLE SEINERA																				
JP-TR 092624-0	07/14/09	127401	.00	.00	.00	.00	.00	.00	.00	.00	.00	.00	.00	.00	.00	.00	.00	500.00	120.00	620.00
DUFF,NICOLE SEINERA																				
JP-LW 090121-0	07/14/09	127402	.00	.00	.00	.00	.00	.00	.00	.00	.00	.00	.00	.00	.00	5.00	.00	299.00	60.00	364.00
GARCIA,LAZARO CASTILLA																				
JP-TR 092781-0	07/14/09	127403	.00	.00	.00	.00	.00	.00	.00	3.00	.00	.00	.00	.00	.00	5.00	.00	77.00	90.00	175.00
RODRIGUEZ,ERIC ANTHONY																				
JP-LW 090131-0	07/14/09	127404	.00	.00	.00	.00	.00	.00	.00	.00	.00	.00	.00	.00	.00	5.00	.00	299.00	60.00	364.00
RODRIGUEZ,VICTOR R																				
JP-TR 092021-0	07/16/09	127405	.00	.00	.00	.00	.00	.00	.00	.00	.00	.00	.00	.00	.00	.00	.00	77.00	.00	77.00
ROGERS,KATHRYN EVA																				
JP-TR 091126-0	07/16/09	127406	.00	.00	.00	.00	.00	.00	.00	.00	.00	.00	.00	.00	.00	.00	.00	77.00	.00	77.00
SMITH,BRODY JEAN																				
JP-TR 093309-0	07/16/09	127407	.00	.00	.00	.00	.00	.00	.00	3.00	.00	.00	.00	.00	.00	5.00	.00	52.00	90.00	150.00
RODRIGUEZ,KENNY JONATHAN																				
JP-TR 092686-0	07/16/09	127408	.00	.00	.00	.00	.00	.00	.00	3.00	.00	.00	.00	5.00	.00	.00	.00	77.00	90.00	175.00
THRASHER,ERNEST WILLIAM																				
JP-TR 092713-0	07/16/09	127409	.00	.00	.00	.00	.00	.00	.00	3.00	.00	.00	.00	5.00	.00	.00	.00	77.00	90.00	175.00
WHITE,AUBREY LAYNE																				
JP-TR 092714-0	07/16/09	127410	.00	.00	.00	.00	.00	.00	.00	.00	.00	.00	.00	5.00	.00	.00	.00	35.00	60.00	100.00
WHITE,AUBREY LAYNE																				
JP-TR 093229-0	07/16/09	127411	.00	.00	.00	.00	.00	.00	.00	3.00	.00	.00	.00	.00	.00	.00	.00	304.00	95.00	402.00
RICHARDSON,JUDITH DUCKWORTH																				
JP-NT 080571-0	07/16/09	127412	.00	.00	.00	.00	.00	.00	.00	.00	.00	.00	.00	.00	.00	.00	.00	.00	100.00	100.00
HERNANDEZ,NOEL																				
JP-JV 080333-0	07/16/09	127413	.00	.00	.00	.00	.00	.00	.00	.00	.00	.00	.00	.00	.00	.00	.00	.00	100.00	100.00
HERNANDEZ,LUCY																				
JP-JV 080273-0	07/16/09	127414	.00	.00	.00	.00	.00	.00	.00	.00	.00	.00	.00	.00	.00	.00	.00	.00	100.00	100.00
HERNANDEZ,JESSIE JOEL																				
JP-NT 070098-0	07/16/09	127415	.00	.00	.00	.00	.00	.00	.00	.00	.00	.00	.00	.00	.00	.00	.00	.00	100.00	100.00
SCOTT,SHA' TERA																				
JP-LW 070078-0	07/16/09	127416	.00	.00	.00	.00	.00	.00	.00	.00	.00	.00	.00	.00	.00	5.00	.00	104.00	66.00	175.00
LARSON,BRUCE ULYSSES																				
JP-TR 091622-0	07/16/09	127417	.00	.00	.00	.00	.00	.00	.00	.00	.00	.00	.00	.00	.00	.00	.00	77.00	.00	77.00
BASS,CLIFTON MICHAEL																				
Page Totals:			.00	.00	.00	.00	.00	.00	.00	21.00	.00	.00	.00	15.00	.00	35.00	.00	3867.00	1778.00	5716.00
Cumulative Sub Totals:			2.00	.00	15.00	.00	.00	.00	.00	330.00	100.00	330.00	110.00	263.00	5.00	455.00	63.75	31607.25	20447.00	53728.00

Aquaforest TIFF Junction Evaluation

WILLIAMSON Payment Register (OLD REPORT FROM DOS - Details Section) - Page: 13 - By Date From 07/01/2009-07/31/2009 - Printed on: 07/30/2009 at 15:35:05 - [All Dockets Included]

Case Number	Tran Date	Tran Number	JCPT	LEOSE	CVC	CJP	INS/OCL	CR	GR	TFC	CS	DSC	DISM	COUNTY ARREST FEES	TPWL ARREST FEES	DPS ARREST FEES	TPWL FINE 85%	FINES	ALL OTHER FEES	TOTAL PAID (ROW)
JP-JV 080017-0 BRADFORD, NAOMI	07/16/09	127418	.00	.00	.00	.00	.00	.00	.00	.00	.00	.00	.00	.00	.00	.00	.00	380.00	.00	380.00
JP-JV 080017-0 BRADFORD, NAOMI	07/16/09	127419	.00	.00	.00	.00	.00	.00	.00	.00	.00	.00	.00	.00	.00	.00	.00	25.00	.00	25.00
JP-NT 080540-0 ARROYO, MARIA	07/16/09	127420	.00	.00	.00	.00	.00	.00	.00	.00	.00	.00	.00	.00	.00	.00	.00	.00	100.00	100.00
JP-TR 090767-0 HENNESSY, JEFFREY ALAN	07/16/09	127421	.00	.00	.00	.00	.00	.00	.00	.00	.00	.00	.00	.00	.00	.00	.00	162.00	.00	162.00
JP-TR 093008-0 RUIZ, RICHARD JR	07/16/09	127422	.00	.00	.00	.00	.00	.00	.00	3.00	.00	.00	.00	.00	.00	5.00	.00	50.00	90.00	148.00
JP-TR 093187-0 TORRES, ANDREW LOUIE	07/16/09	127423	.00	.00	.00	.00	.00	.00	.00	.00	.00	.00	.00	5.00	.00	.00	.00	1.00	60.00	66.00
JP-JV 080095-0 THOMAS, CHRISTA	07/16/09	127424	.00	.00	.00	.00	.00	.00	.00	.00	.00	.00	.00	.00	.00	.00	.00	65.00	35.00	100.00
JP-TR 093202-0 DISMUKES, KYLE JAMES	07/16/09	127425	.00	.00	.00	.00	.00	.00	.00	.00	.00	.00	10.00	.00	.00	.00	.00	.00	.00	10.00
JP-TR 093100-0 HUGHES, BRIAN S	07/16/09	127426	.00	.00	.00	.00	.00	.00	.00	.00	.00	.00	10.00	.00	.00	.00	.00	.00	.00	10.00
JP-TR 093099-0 HUGHES, BRIAN S	07/16/09	127427	.00	.00	.00	.00	.00	.00	.00	.00	.00	.00	.00	5.00	.00	.00	.00	35.00	60.00	100.00
JP-TR 090520-0 FOYT, JASON LEE	07/16/09	127428	.00	.00	.00	.00	.00	.00	.00	3.00	.00	.00	.00	.00	.00	5.00	.00	152.00	140.00	300.00
JP-TR 092240-0 FOYT, JASON LEE	07/16/09	127429	.00	.00	.00	.00	.00	.00	.00	.00	.00	.00	.00	.00	.00	.00	.00	.00	100.00	100.00
JP-TR 092240-0 FOYT, JASON LEE	07/16/09	127430	.00	.00	.00	.00	.00	.00	.00	.00	.00	.00	.00	.00	.00	.00	.00	500.00	10.00	510.00
JP-TR 083539-0 SCOTT, TOMEKAH FAITH	07/16/09	127431	.00	.00	.00	.00	.00	.00	.00	.00	.00	.00	.00	.00	.00	.00	.00	245.00	.00	245.00
JP-TR 093469-0 NEHRBASS, BARBARA ANNE	07/16/09	127432	.00	.00	.00	.00	.00	.00	.00	.00	.00	.00	10.00	.00	.00	.00	.00	.00	.00	10.00
JP-NT 090089-0 DOMINGUEZ, LAURA	07/16/09	127433	.00	.00	.00	.00	.00	.00	.00	.00	.00	.00	.00	.00	.00	.00	.00	490.00	75.00	565.00
JP-TR 093068-0 NOWAK, ROBERT ASHTON	07/16/09	127434	.00	.00	.00	.00	.00	.00	.00	3.00	.00	.00	.00	.00	.00	5.00	.00	304.00	90.00	402.00
JP-TR 093461-0 BAILEY, TAMMY NIGEL	07/16/09	127435	.00	.00	.00	.00	.00	.00	.00	3.00	.00	10.00	.00	.00	.00	5.00	.00	.00	90.00	108.00
JP-TR 093161-0 FRAZIER, HOLLY BETH	07/16/09	127436	.00	.00	.00	.00	.00	.00	.00	3.00	.00	.00	.00	.00	.00	5.00	.00	77.00	90.00	175.00
JP-JV 090136-0 FERNANDEZ, ELICIA	07/16/09	127437	.00	.00	.00	.00	.00	.00	.00	.00	20.00	.00	.00	.00	.00	.00	.00	.00	90.00	110.00
JP-TR 092932-0 DELAPE, ALEXANDER CHRISTIAN	07/16/09	127438	.00	.00	.00	.00	.00	.00	.00	3.00	.00	.00	.00	.00	.00	5.00	.00	77.00	90.00	175.00
JP-TR 081864-0 MENDOZA, NELSON ANTONIO	07/16/09	127439	.00	.00	.00	.00	.00	.00	.00	3.00	.00	.00	.00	5.00	.00	.00	.00	152.00	140.00	300.00
JP-JV 060288-0 MCFARLIN, MELANIE	07/16/09	127440	.00	.00	.00	.00	.00	.00	.00	.00	20.00	.00	.00	.00	.00	.00	.00	197.00	86.00	303.00
Page Totals:			.00	.00	.00	.00	.00	.00	.00	21.00	40.00	10.00	30.00	15.00	.00	30.00	.00	2912.00	1346.00	4404.00
Cumulative Sub Totals:			2.00	.00	15.00	.00	.00	.00	.00	351.00	140.00	340.00	140.00	278.00	5.00	485.00	63.75	34519.25	21793.00	58132.00

Aquaforest TIFF Junction Evaluation

WILLIAMSON Payment Register (OLD REPORT FROM DOS - Details Section) - Page: 14 - By Date From 07/01/2009-07/31/2009 - Printed on: 07/30/2009 at 15:35:05 - [All Dockets Included]

Case Number	Tran Date	Tran Number	JCPT	LEOSE	CVC	CJP	INS/OCL	CR	GR	TFC	CS	DSC	DISM	COUNTY ARREST FEES	TPWL ARREST FEES	DPS ARREST FEES	TPWL FINE 85%	FINES	ALL OTHER FEES	TOTAL PAID (ROW)
JP-PW 090035-0 LAKE, JAMES DUANE	07/16/09	127441	.00	.00	.00	.00	.00	.00	.00	.00	.00	.00	.00	.00	5.00	.00	63.75	11.25	60.00	140.00
JP-TR 081865-0 MENDOZA, NELSON ANTONIO	07/16/09	127442	.00	.00	.00	.00	.00	.00	.00	.00	.00	.00	.00	5.00	.00	.00	.00	350.00	110.00	465.00
JP-TR 091381-0 MCGINLEY, JOHN DONAHUE	07/16/09	127443	.00	.00	.00	.00	.00	.00	.00	.00	.00	.00	.00	.00	.00	.00	.00	152.00	.00	152.00
JP-TR 084312-0 MENDOZA, NELSON ANTONIO	07/16/09	127444	.00	.00	.00	.00	.00	.00	.00	.00	.00	.00	.00	.00	.00	.00	.00	500.00	110.00	610.00
JP-JV 080337-0 JETER, DAMIAN	07/16/09	127445	.00	.00	.00	.00	.00	.00	.00	.00	.00	.00	.00	.00	.00	.00	.00	.00	100.00	100.00
JP-NT 090089-0 DOMINGUEZ, LAURA	07/16/09	127446	.00	.00	.00	.00	.00	.00	.00	.00	.00	.00	.00	.00	.00	.00	.00	-490.00	-75.00	-565.00
JP-NT 090089-0 DOMINGUEZ, LAURA	07/16/09	127447	.00	.00	.00	.00	.00	.00	.00	.00	.00	.00	.00	.00	.00	.00	.00	490.00	75.00	565.00
JP-TR 080775-0 BOBBITT, RODNEY DALE	07/16/09	127448	.00	.00	.00	.00	.00	.00	.00	3.00	.00	.00	.00	.00	.00	5.00	.00	200.00	95.00	303.00
JP-LW 060289-0 ROSA, DANIS R	07/16/09	127449	.00	.00	.00	.00	.00	.00	.00	.00	.00	.00	.00	.00	.00	5.00	.00	150.00	211.00	366.00
JP-LW 090146-0 BAKER, WYLIE GENE	07/16/09	127450	.00	.00	.00	.00	.00	.00	.00	.00	.00	.00	.00	.00	.00	5.00	.00	100.00	60.00	165.00
JP-TR 093243-0 BOLTON, MARK DERRETT	07/16/09	127451	.00	.00	.00	.00	.00	.00	.00	3.00	.00	10.00	.00	.00	.00	5.00	.00	.00	90.00	108.00
JP-LW 090139-0 BROWN, PRENDON	07/16/09	127452	.00	.00	.00	.00	.00	.00	.00	.00	.00	.00	.00	.00	.00	5.00	.00	100.00	60.00	165.00
JP-TR 093164-0 ACEVEDO, CONRADO CANTU JR	07/16/09	127453	.00	.00	.00	.00	.00	.00	.00	3.00	.00	.00	.00	.00	.00	5.00	.00	50.00	90.50	148.50
JP-PW 090017-0 COLLERAN, MICHAEL M	07/16/09	127454	.00	.00	.00	.00	.00	.00	.00	.00	.00	.00	.00	.00	.00	.00	.00	500.00	110.00	610.00
JP-PW 070094-0 COLLERAN, MICHAEL M	07/16/09	127455	.00	.00	.00	.00	.00	.00	.00	.00	.00	.00	.00	.00	5.00	.00	425.00	75.00	111.00	616.00
JP-TR 093178-0 STEVENSON, ROXANA E	07/16/09	127456	.00	.00	.00	.00	.00	.00	.00	3.00	.00	.00	.00	5.00	.00	.00	.00	197.00	90.00	295.00
JP-TR 093177-0 JACKSON, FREDERICK ANDREW	07/16/09	127457	.00	.00	.00	.00	.00	.00	.00	3.00	.00	.00	.00	5.00	.00	.00	.00	154.00	90.00	252.00
JP-TR 093123-0 TELLER, CHRISTOPHRE JOHN	07/16/09	127458	.00	.00	.00	.00	.00	.00	.00	3.00	.00	.00	.00	.00	.00	5.00	.00	152.00	90.00	250.00
JP-TR 093267-0 SALAS, SANJUANA LOZANO	07/16/09	127459	.00	.00	.00	.00	.00	.00	.00	3.00	.00	.00	.00	.00	.00	.00	.00	100.00	95.00	198.00
JP-LW 090147-0 HOCHSTEDLER, BRANDON LYNN	07/16/09	127460	.00	.00	.00	.00	.00	.00	.00	.00	.00	.00	.00	.00	.00	5.00	.00	300.00	60.00	365.00
JP-TR 092874-0 PROPE, ROGER A	07/16/09	127461	.00	.00	.00	.00	.00	.00	.00	3.00	.00	.00	.00	5.00	.00	.00	.00	197.00	90.00	295.00
JP-LW 090140-0 HERNANDEZ, TONY ANTHONY	07/16/09	127462	.00	.00	.00	.00	.00	.00	.00	.00	.00	.00	.00	.00	.00	5.00	.00	204.00	60.00	269.00
JP-TR 085237-0	07/17/09	127463	.00	.00	.00	.00	.00	.00	.00	.00	.00	.00	.00	.00	.00	.00	.00	.00	55.00	55.00
Page Totals:			.00	.00	.00	.00	.00	.00	.00	24.00	.00	10.00	.00	20.00	10.00	45.00	488.75	3492.25	1837.50	5927.50
Cumulative Sub Totals:			2.00	.00	15.00	.00	.00	.00	.00	375.00	140.00	350.00	140.00	298.00	15.00	530.00	552.50	38011.50	23630.50	64059.50

Case Number	Tran Date	Tran Number	JCPT	LEOSE	CVC	CJP	INS/OCL	CR	GR	TFC	CS	DSC	DISM	COUNTY ARREST FEES	TPWL ARREST FEES	DPS ARREST FEES	TPWL FINE 85%	FINES	ALL OTHER FEES	TOTAL PAID (ROW)
QUINTANILLA, TREVOR LEE																				
JP-TR 085237-0	07/17/09	127464	.00	.00	.00	.00	.00	.00	.00	.00	.00	.00	.00	5.00	.00	.00	.00	30.00	65.00	100.00
QUINTANILLA, TREVOR LEE																				
JP-TR 085236-0	07/17/09	127465	.00	.00	.00	.00	.00	.00	.00	2.90	.00	.00	.00	.00	.00	.00	.00	.00	132.10	135.00
QUINTANILLA, TREVOR LEE																				
JP-TR 085236-0	07/17/09	127466	.00	.00	.00	.00	.00	.00	.00	.10	.00	.00	.00	5.00	.00	.00	.00	77.00	17.90	100.00
QUINTANILLA, TREVOR LEE																				
JP-TR 092990-0	07/17/09	127467	.00	.00	.00	.00	.00	.00	.00	3.00	.00	.00	.00	.00	.00	.00	.00	1.00	100.00	104.00
TORRES, ANDREW LOUIS																				
JP-TR 075501-0	07/17/09	127468	.00	.00	.00	.00	.00	.00	.00	3.00	.00	.00	.00	.00	.00	5.00	.00	106.00	91.00	205.00
TORNERO, MICHAEL GOMEZ																				
JP-TR 090580-0	07/17/09	127469	.00	.00	.00	.00	.00	.00	.00	.00	.00	.00	.00	.00	.00	.00	.00	1.00	120.00	121.00
QUINTANILLA, TREVOR LEE																				
JP-NT 080587-0	07/17/09	127470	.00	.00	.00	.00	.00	.00	.00	.00	.00	.00	.00	.00	.00	.00	.00	500.00	105.00	605.00
MARTINEZ, JACOB																				
JP-TR 090073-0	07/17/09	127471	.00	.00	.00	.00	.00	.00	.00	3.00	.00	.00	.00	.00	.00	5.00	.00	50.00	135.00	193.00
MARTINEZ, JACOB																				
JP-TR 092808-0	07/17/09	127472	.00	.00	.00	.00	.00	.00	.00	.00	.00	.00	.00	5.00	.00	.00	.00	1.00	60.00	66.00
GARRETT, TASHI RENEE																				
JP-TR 093306-0	07/17/09	127473	.00	.00	.00	.00	.00	.00	.00	3.00	.00	10.00	.00	.00	.00	5.00	.00	.00	90.00	108.00
YEPEZ, ALAINA MARIE																				
JP-TR 093245-0	07/17/09	127474	.00	.00	.00	.00	.00	.00	.00	.00	.00	.00	10.00	.00	.00	.00	.00	.00	.00	10.00
STURGILL, TRACI ANN																				
JP-TR 093247-0	07/17/09	127475	.00	.00	.00	.00	.00	.00	.00	.00	.00	.00	.00	5.00	.00	.00	.00	1.00	60.00	66.00
STURGILL, TRACI ANN																				
JP-TR 093246-0	07/17/09	127476	.00	.00	.00	.00	.00	.00	.00	3.00	.00	.00	.00	5.00	.00	.00	.00	1.00	90.00	99.00
STURGILL, TRACI ANN																				
JP-TR 083179-0	07/17/09	127477	.00	.00	.00	.00	.00	.00	.00	.00	.00	.00	.00	.00	.00	.00	.00	.00	50.00	50.00
HARRIS, SEAN HOTMAN																				
JP-NT 090320-0	07/17/09	127478	.00	.00	.00	.00	.00	.00	.00	.00	.00	.00	.00	.00	.00	.00	.00	400.00	70.00	470.00
CRUZ-TAPIA, FERNANDO																				
JP-NT 090320-0	07/17/09	127479	.00	.00	.00	.00	.00	.00	.00	.00	.00	.00	.00	.00	.00	.00	.00	100.00	.00	100.00
CRUZ-TAPIA, FERNANDO																				
JP-TR 092227-0	07/17/09	127480	.00	.00	.00	.00	.00	.00	.00	.00	.00	.00	.00	5.00	.00	.00	.00	200.00	60.00	265.00
MOLINA, CARLOS																				
JP-TR 093198-0	07/17/09	127481	.00	.00	.00	.00	.00	.00	.00	3.00	.00	.00	.00	.00	.00	5.00	.00	77.00	90.00	175.00
ARMSTRONG, NATHAN HUNTER																				
JP-TR 092817-0	07/17/09	127482	.00	.00	.00	.00	.00	.00	.00	.00	.00	.00	.00	.00	.00	.00	.00	125.00	.00	125.00
DOMINGUEZ, ROGER																				
JP-NT 090331-0	07/17/09	127483	.00	.00	.00	.00	.00	.00	.00	3.00	.00	.00	.00	.00	.00	.00	.00	250.00	95.00	348.00
BREELAND, JOSEPH MARION III																				
JP-TR 091776-0	07/17/09	127484	.00	.00	.00	.00	.00	.00	.00	.00	.00	.00	.00	.00	.00	.00	.00	52.00	.00	52.00
KHALIL, SAMER WADI-SALIM																				
JP-LW 090149-0	07/17/09	127485	.00	.00	.00	.00	.00	.00	.00	.00	.00	.00	.00	.00	.00	5.00	.00	299.00	60.00	364.00
BLAIR, RONALD EUGENE																				
Page Totals:			.00	.00	.00	.00	.00	.00	.00	24.00	.00	10.00	10.00	30.00	.00	25.00	.00	2271.00	1491.00	3861.00
Cumulative Sub Totals:			2.00	.00	15.00	.00	.00	.00	.00	399.00	140.00	360.00	150.00	328.00	15.00	555.00	552.50	40282.50	25121.50	67920.50

Aquaforest TIFF Junction Evaluation

Case Number	Tran Date	Tran Number	JCPT	LEOSE	CVC	CJP	INS/OCL	CR	GR	TFC	CS	DSC	DISM	COUNTY ARREST FEES	TPWL ARREST FEES	DPS ARREST FEES	TPWL FINE 85%	FINES	ALL OTHER FEES	TOTAL PAID (ROW)
JP-TR 093264-0 MORALES-RESENDIZ, JUAN	07/17/09	127486	.00	.00	.00	.00	.00	.00	.00	.00	.00	.00	.00	5.00	.00	.00	.00	195.00	60.00	260.00
JP-TR 093263-0 MORALES-RESENDIZ, JUAN	07/17/09	127487	.00	.00	.00	.00	.00	.00	.00	3.00	.00	.00	.00	5.00	.00	.00	.00	200.00	90.00	298.00
JP-TR 093204-0 SCOTT, YVETTE PAOLA	07/17/09	127488	.00	.00	.00	.00	.00	.00	.00	3.00	.00	10.00	.00	.00	.00	5.00	.00	.00	90.00	108.00
JP-TR 091077-0 AGUILAR, WILFREDO	07/17/09	127489	.00	.00	.00	.00	.00	.00	.00	3.00	.00	.00	.00	.00	.00	5.00	.00	200.00	115.00	323.00
JP-TR 093297-0 CONAWAY, FRANK STEPHEN	07/17/09	127490	.00	.00	.00	.00	.00	.00	.00	3.00	.00	10.00	.00	.00	.00	5.00	.00	.00	90.00	108.00
JP-TR 093096-0 HALSELL, ROWENA SMITH	07/17/09	127491	.00	.00	.00	.00	.00	.00	.00	3.00	.00	.00	.00	5.00	.00	.00	.00	100.00	90.00	198.00
JP-TR 981384-0 WALKER JR., LEVI	07/17/09	127492	.00	.00	15.00	.00	.00	.00	.00	.00	.00	.00	.00	.00	.00	.00	.00	200.00	61.25	276.25
JP-TR 093017-0 HOPPER, MATTHEW COLLIN	07/17/09	127493	.00	.00	.00	.00	.00	.00	.00	3.00	.00	.00	.00	.00	.00	5.00	.00	77.00	90.00	175.00
JP-JV 090149-0 SALDANA, CHRISTIAN	07/17/09	127494	.00	.00	.00	.00	.00	.00	.00	.00	.00	.00	.00	.00	.00	.00	.00	.00	76.00	76.00
JP-JV 090149-0 SALDANA, CHRISTIAN	07/17/09	127495	.00	.00	.00	.00	.00	.00	.00	.00	.00	.00	.00	.00	.00	.00	.00	.00	-76.00	-76.00
JP-JV 090149-0 SALDANA, CHRISTIAN	07/17/09	127496	.00	.00	.00	.00	.00	.00	.00	.00	.00	.00	.00	.00	.00	.00	.00	1.00	75.00	76.00
JP-JV 090150-0 SALDANA, CHRISTIAN	07/17/09	127497	.00	.00	.00	.00	.00	.00	.00	.00	.00	.00	.00	.00	.00	.00	.00	1.00	75.00	76.00
JP-TR 091452-0 MILES, WILLIAM CHOUVAL	07/17/09	127498	.00	.00	.00	.00	.00	.00	.00	.00	.00	.00	.00	.00	.00	.00	.00	77.00	.00	77.00
JP-TR 092849-0 SANDOVAL, ISMAEL JR	07/17/09	127499	.00	.00	.00	.00	.00	.00	.00	.00	.00	.00	.00	5.00	.00	.00	.00	195.00	60.00	260.00
JP-NT 080707-0 MARTINEZ, SANDRA	07/17/09	127500	.00	.00	.00	.00	.00	.00	.00	.00	.00	.00	.00	.00	.00	.00	.00	.00	100.00	100.00
JP-TR 090756-0 CARDENAS, CHRISTOPHER	07/17/09	127501	.00	.00	.00	.00	.00	.00	.00	3.00	.00	.00	.00	5.00	.00	.00	.00	500.00	150.00	658.00
JP-NT 070463-0 CRATHERS, CHARLES J	07/17/09	127502	.00	.00	.00	.00	.00	.00	.00	.00	20.00	.00	.00	.00	.00	.00	.00	50.00	61.00	131.00
JP-TR 093375-0 CAMPOS, ANGELES GABRIELA	07/17/09	127503	.00	.00	.00	.00	.00	.00	.00	3.00	.00	10.00	.00	.00	.00	5.00	.00	.00	90.00	108.00
JP-TR 030426-0 ARJONA, ANGELES G	07/17/09	127504	2.00	.00	15.00	.00	.00	.00	.00	.00	.00	.00	.00	5.00	.00	.00	.00	350.00	30.00	402.00
JP-TR 092610-0 CARDENAS, CHRISTOPHER	07/17/09	127505	.00	.00	.00	.00	.00	.00	.00	.00	.00	.00	.00	.00	.00	.00	.00	500.00	120.00	620.00
JP-TR 085456-0 LANE, DANIEL JACOB	07/17/09	127506	.00	.00	.00	.00	.00	.00	.00	.00	.00	.00	.00	.00	.00	.00	.00	40.00	125.00	165.00
JP-TR 085457-0 LANE, DANIEL JACOB	07/17/09	127507	.00	.00	.00	.00	.00	.00	.00	3.00	.00	.00	.00	.00	.00	.00	.00	101.00	155.00	259.00
JP-TR 085458-0 LANE, DANIEL JACOB	07/17/09	127508	.00	.00	.00	.00	.00	.00	.00	3.00	.00	.00	.00	.00	.00	.00	.00	500.00	155.00	658.00
Page Totals:			2.00	.00	30.00	.00	.00	.00	.00	30.00	20.00	30.00	.00	30.00	.00	25.00	.00	3287.00	1882.25	5336.25
Cumulative Sub Totals:			4.00	.00	45.00	.00	.00	.00	.00	429.00	160.00	390.00	150.00	358.00	15.00	580.00	552.50	43569.50	27003.75	73256.75

Case Number	Tran Date	Tran Number	JCPT	LEOSE	CVC	CJP	INS/OCL	CR	GR	TFC	CS	DSC	DISM	COUNTY ARREST FEES	TPWL ARREST FEES	DPS ARREST FEES	TPWL FINE 85%	FINES	ALL OTHER FEES	TOTAL PAID (ROW)
JP-TR 085766-0 LANE,DANIEL JACOB	07/17/09	127509	.00	.00	.00	.00	.00	.00	.00	.00	.00	.00	.00	.00	.00	.00	.00	1000.00	125.00	1125.00
JP-TR 091296-0 LANE,DANIEL JACOB	07/17/09	127510	.00	.00	.00	.00	.00	.00	.00	.00	.00	.00	.00	.00	.00	.00	.00	500.00	120.00	620.00
JP-TR 090281-0 ALVILLAR,ZACHARY NEIL	07/17/09	127511	.00	.00	.00	.00	.00	.00	.00	3.00	.00	.00	.00	.00	.00	5.00	.00	196.00	150.00	354.00
JP-TR 091686-0 ALVILLAR,ZACHARY NEIL	07/17/09	127512	.00	.00	.00	.00	.00	.00	.00	.00	.00	.00	.00	.00	.00	.00	.00	500.00	120.00	620.00
JP-TR 093192-0 BEARDEN,RUSSELL WAYNE	07/17/09	127513	.00	.00	.00	.00	.00	.00	.00	3.00	.00	.00	.00	5.00	.00	.00	.00	32.00	90.00	130.00
JP-TR 093191-0 BEARDEN,RUSSELL WAYNE	07/17/09	127514	.00	.00	.00	.00	.00	.00	.00	3.00	.00	10.00	.00	5.00	.00	.00	.00	.00	90.00	108.00
JP-TR 981384-0 WALKER JR.,LEVI	07/17/09	127533	.00	.00	-15.00	.00	.00	.00	.00	.00	.00	.00	.00	.00	.00	.00	.00	-200.00	-61.25	-276.25
JP-TR 981384-0 WALKER JR.,LEVI	07/17/09	127534	.00	.00	15.00	.00	.00	.00	.00	.00	.00	.00	.00	.00	.00	.00	.00	200.00	61.25	276.25
JP-TR 093439-0 RIGGS,CHRISTI LYNN	07/20/09	127515	.00	.00	.00	.00	.00	.00	.00	3.00	.00	10.00	.00	.00	.00	5.00	.00	.00	90.00	108.00
JP-TR 082869-0 MARTINEZ,ANTONIO	07/20/09	127516	.00	.00	.00	.00	.00	.00	.00	.00	.00	.00	.00	.00	.00	.00	.00	6.00	120.00	126.00
JP-TR 093147-0 HUNTER,HOLLIE MARIE	07/20/09	127517	.00	.00	.00	.00	.00	.00	.00	3.00	.00	.00	.00	5.00	.00	.00	.00	154.00	90.00	252.00
JP-TR 093144-0 WEGNER,JENNA DAMN	07/20/09	127518	.00	.00	.00	.00	.00	.00	.00	3.00	.00	.00	.00	5.00	.00	.00	.00	304.00	90.00	402.00
JP-JV 080299-0 REYES,LIANA	07/20/09	127519	.00	.00	.00	.00	.00	.00	.00	.00	.00	.00	.00	.00	.00	.00	.00	.00	100.00	100.00
JP-JV 080010-0 VEGA,CHRISTOPHER R	07/20/09	127520	.00	.00	.00	.00	.00	.00	.00	.00	.00	.00	.00	.00	.00	.00	.00	.00	100.00	100.00
JP-TR 092469-0 ARNIM,MARK ROSS	07/20/09	127521	.00	.00	.00	.00	.00	.00	.00	3.00	.00	.00	.00	.00	.00	5.00	.00	197.00	92.00	297.00
JP-LW 090099-0 GASWINT,STEPHEN SCOTT	07/20/09	127522	.00	.00	.00	.00	.00	.00	.00	.00	.00	.00	.00	.00	.00	.00	.00	275.00	25.00	300.00
JP-TR 093163-0 BARBOZA,DAVID	07/20/09	127523	.00	.00	.00	.00	.00	.00	.00	3.00	.00	.00	.00	.00	.00	5.00	.00	197.00	90.00	295.00
JP-LW 090099-0 GASWINT,STEPHEN SCOTT	07/20/09	127524	.00	.00	.00	.00	.00	.00	.00	.00	.00	.00	.00	.00	.00	.00	.00	300.00	.00	300.00
JP-LW 090105-0 CANO,XAVIER PARDO	07/20/09	127525	.00	.00	.00	.00	.00	.00	.00	.00	.00	.00	.00	.00	.00	5.00	.00	299.00	60.00	364.00
JP-LW 090106-0 CANO,XAVIER PARDO	07/20/09	127526	.00	.00	.00	.00	.00	.00	.00	.00	.00	.00	.00	.00	.00	5.00	.00	300.00	60.00	365.00
JP-LW 090096-0 MAY,LARRY DENVER	07/20/09	127527	.00	.00	.00	.00	.00	.00	.00	.00	.00	.00	.00	.00	.00	5.00	.00	100.00	60.00	165.00
JP-TR 093183-0 PINA,VIRGINIA OSTEGUIN	07/20/09	127528	.00	.00	.00	.00	.00	.00	.00	3.00	.00	.00	.00	.00	.00	5.00	.00	1.00	90.00	99.00
JP-TR 093139-0 Page Totals:	07/20/09	127529	.00	.00	.00	.00	.00	.00	.00	.00	.00	.00	.00	.00	.00	5.00	.00	35.00	60.00	100.00
Cumulative Sub Totals:			4.00	.00	45.00	.00	.00	.00	.00	456.00	160.00	410.00	150.00	378.00	15.00	625.00	552.50	47965.50	28825.75	79586.75

Aquaforest TIFF Junction Evaluation

WILLIAMSON Payment Register (OLD REPORT FROM DOS - Details Section) - Page: 18 - By Date From 07/01/2009-07/31/2009 - Printed on: 07/30/2009 at 15:35:05 - [All Dockets Included]

Case Number	Tran Date	Tran Number	JCPT	LEOSE	CVC	CJP	INS/OCL	CR	GR	TFC	CS	DSC	DISM	COUNTY ARREST FEES	TPWL ARREST FEES	DPS ARREST FEES	TPWL FINE 85%	FINES	ALL OTHER FEES	TOTAL PAID (ROW)
BURRHUS, JASON MICHAEL																				
JP-TR 093140-0	07/20/09	127530	.00	.00	.00	.00	.00	.00	.00	3.00	.00	.00	.00	.00	.00	5.00	.00	77.00	90.00	175.00
BURRHUS, JASON MICHAEL																				
JP-TR 093185-0	07/20/09	127531	.00	.00	.00	.00	.00	.00	.00	3.00	.00	.00	.00	5.00	.00	.00	.00	32.00	90.00	130.00
PIEPER, STUART MITCHELL																				
JP-TR 093276-0	07/20/09	127532	.00	.00	.00	.00	.00	.00	.00	3.00	.00	10.00	.00	.00	.00	5.00	.00	.00	90.00	108.00
KOCHAN, MARY K																				
JP-JV 080268-0	07/20/09	127535	.00	.00	.00	.00	.00	.00	.00	.00	.00	.00	.00	.00	.00	.00	.00	.00	100.00	100.00
BUCKALEW, BRIAN																				
JP-TR 092510-0	07/20/09	127536	.00	.00	.00	.00	.00	.00	.00	3.00	.00	.00	.00	.00	.00	5.00	.00	2.00	115.00	125.00
BURGESS, PAMELA YVONNE																				
JP-TR 090961-0	07/20/09	127537	.00	.00	.00	.00	.00	.00	.00	.00	.00	.00	.00	.00	.00	.00	.00	77.00	.00	77.00
IBARRA, JOSEPH MARK																				
JP-TR 093156-0	07/20/09	127538	.00	.00	.00	.00	.00	.00	.00	3.00	.00	.00	.00	.00	.00	5.00	.00	77.00	90.00	175.00
RICHARDS, GORDON MATTHEW																				
JP-TR 093316-0	07/20/09	127539	.00	.00	.00	.00	.00	.00	.00	.00	.00	.00	10.00	.00	.00	.00	.00	.00	.00	10.00
GUYNES, JEWELIA AUDREY																				
JP-TR 093317-0	07/20/09	127540	.00	.00	.00	.00	.00	.00	.00	.00	.00	.00	.00	.00	.00	5.00	.00	45.00	60.00	110.00
GUYNES, JEWELIA AUDREY																				
JP-TR 061414-0	07/20/09	127541	.00	.00	.00	.00	.00	.00	.00	.00	.00	.00	.00	5.00	.00	.00	.00	350.00	106.00	461.00
HILL JR, EVERETT LESLIE																				
JP-TR 093201-0	07/20/09	127542	.00	.00	.00	.00	.00	.00	.00	3.00	.00	.00	.00	.00	.00	5.00	.00	50.00	90.00	148.00
KEESE, JAMES FOSTER																				
JP-LW 090098-0	07/20/09	127543	.00	.00	.00	.00	.00	.00	.00	3.00	.00	.00	.00	.00	.00	5.00	.00	92.00	90.00	190.00
LOHMANN, JOHN EDWIN																				
JP-TR 091152-0	07/20/09	127544	.00	.00	.00	.00	.00	.00	.00	.00	.00	.00	.00	.00	.00	.00	.00	77.00	.00	77.00
RUTLEDGE, BRENDA LYNN																				
JP-TR 093308-0	07/20/09	127545	.00	.00	.00	.00	.00	.00	.00	3.00	.00	.00	.00	.00	.00	5.00	.00	77.00	90.00	175.00
SHERRY, PATRICK RICHARD																				
JP-NT 070313-0	07/20/09	127546	.00	.00	.00	.00	.00	.00	.00	.00	.00	.00	.00	.00	.00	.00	.00	499.00	75.00	574.00
MORENO, LAUREN R																				
JP-TR 073565-0	07/20/09	127547	.00	.00	.00	.00	.00	.00	.00	3.00	.00	.00	.00	5.00	.00	.00	.00	99.00	94.00	201.00
SIMS, GABRIEL A																				
JP-TR 093179-0	07/20/09	127548	.00	.00	.00	.00	.00	.00	.00	.00	.00	.00	10.00	.00	.00	.00	.00	.00	.00	10.00
WILLIAMS, FREDDIE LEE																				
JP-TR 093272-0	07/21/09	127549	.00	.00	.00	.00	.00	.00	.00	3.00	.00	.00	.00	.00	.00	5.00	.00	52.00	90.00	150.00
VICKNAIR, ANN NICOLE																				
JP-NT 080610-0	07/21/09	127550	.00	.00	.00	.00	.00	.00	.00	3.00	.00	.00	.00	5.00	.00	.00	.00	100.00	98.00	206.00
WILSON, TYE																				
JP-TR 093511-0	07/21/09	127551	.00	.00	.00	.00	.00	.00	.00	.00	.00	.00	10.00	.00	.00	.00	.00	.00	.00	10.00
YANEZ, ROBERT																				
JP-JV 080376-0	07/21/09	127552	.00	.00	.00	.00	.00	.00	.00	.00	.00	.00	.00	.00	.00	.00	.00	.00	100.00	100.00
MYERS, CHELSEA R																				
JP-JV 080387-0	07/21/09	127553	.00	.00	.00	.00	.00	.00	.00	.00	20.00	.00	.00	.00	.00	.00	.00	500.00	80.00	600.00
MARMOLEJO, RUBY																				
Page Totals:			.00	.00	.00	.00	.00	.00	.00	33.00	20.00	10.00	30.00	20.00	.00	45.00	.00	2206.00	1548.00	3912.00
Cumulative Sub Totals:			4.00	.00	45.00	.00	.00	.00	.00	489.00	180.00	420.00	180.00	398.00	15.00	670.00	552.50	50171.50	30373.75	83498.75

Aquaforce TIF Junction Evaluation

WILLIAMSON Payment Register (OLD REPORT FROM BOS - Details Section) - Page: 19 - By Date From 07/01/2009-07/31/2009 - Printed on: 07/30/2009 at 15:35:05 - [All Dockets Included]

Case Number	Tran Date	Tran Number	JCPT	LEOSE	CVC	CJP	INS/OCL	CR	GR	TFC	CS	DSC	DISM	COUNTY ARREST FEES	TPWL ARREST FEES	DPS ARREST FEES	TPWL FINE 85%	FINES	ALL OTHER FEES	TOTAL PAID (ROW)
JP-TR 093258-0 WILLIAMS,DEREK SHAROD	07/21/09	127554	.00	.00	.00	.00	.00	.00	.00	.00	.00	.00	.00	5.00	.00	.00	.00	30.00	60.00	95.00
JP-TR 093244-0 LOPEZ,JESUS MANUEL	07/21/09	127555	.00	.00	.00	.00	.00	.00	.00	3.00	.00	.00	.00	5.00	.00	.00	.00	32.00	90.00	130.00
JP-TR 093190-0 PALACIOS-CROSS,CRISTI LEE	07/21/09	127556	.00	.00	.00	.00	.00	.00	.00	.00	.00	.00	10.00	.00	.00	.00	.00	.00	.00	10.00
JP-TR 093189-0 PALACIOS-CROSS,CRISTI LEE	07/21/09	127557	.00	.00	.00	.00	.00	.00	.00	3.00	.00	10.00	.00	5.00	.00	.00	.00	.00	90.00	108.00
JP-TR 091576-0 MEADOR,CHRISTOPHER DAVID	07/21/09	127558	.00	.00	.00	.00	.00	.00	.00	3.00	.00	.00	.00	.00	.00	5.00	.00	77.00	140.00	225.00
JP-TR 093420-0 MEADOR,CHRISTOPHER DAVID	07/21/09	127559	.00	.00	.00	.00	.00	.00	.00	.00	.00	.00	.00	.00	.00	.00	.00	500.00	110.00	610.00
JP-NT 080734-0 ESTRADA,JOSE	07/21/09	127560	.00	.00	.00	.00	.00	.00	.00	.00	.00	.00	.00	.00	.00	.00	.00	.00	100.00	100.00
JP-TR 092964-0 RUBIO,LLOYD JOHN	07/21/09	127561	.00	.00	.00	.00	.00	.00	.00	3.00	.00	.00	.00	.00	.00	5.00	.00	52.00	90.00	150.00
JP-TR 093289-0 SCHROEDER,HOLDEN TAYLOR	07/21/09	127562	.00	.00	.00	.00	.00	.00	.00	3.00	.00	.00	.00	.00	.00	5.00	.00	25.00	90.00	123.00
JP-TR 093152-0 SCHROEDER,HOLDEN TAYLOR	07/21/09	127563	.00	.00	.00	.00	.00	.00	.00	3.00	.00	10.00	.00	.00	.00	5.00	.00	.00	90.00	108.00
JP-TR 061588-0 CROSSFIELD,CHARLES DICKEY	07/21/09	127564	.00	.00	.00	.00	.00	.00	.00	3.00	.00	.00	.00	5.00	.00	.00	.00	36.00	91.00	135.00
JP-TR 093238-0 POLK,LORI ANNETTE	07/21/09	127565	.00	.00	.00	.00	.00	.00	.00	.00	.00	.00	10.00	.00	.00	.00	.00	.00	.00	10.00
JP-TR 085635-0 REMMERT,TYLER WAYNE	07/21/09	127566	.00	.00	.00	.00	.00	.00	.00	.00	.00	.00	.00	.00	.00	.00	.00	.00	10.00	10.00
JP-TR 093354-0 RUGGLES,BEN EARL	07/21/09	127567	.00	.00	.00	.00	.00	.00	.00	3.00	.00	.00	.00	.00	.00	5.00	.00	50.00	90.00	148.00
JP-TR 093294-0 HENDERSON,JOHN HOUSTON	07/21/09	127568	.00	.00	.00	.00	.00	.00	.00	3.00	.00	10.00	.00	.00	.00	5.00	.00	.00	90.00	108.00
JP-TR 093256-0 BURDISON,DON DAVID	07/21/09	127569	.00	.00	.00	.00	.00	.00	.00	3.00	.00	.00	.00	5.00	.00	.00	.00	197.00	90.00	295.00
JP-TR 084854-0 REYES,ROLAND MAURICIO	07/21/09	127570	.00	.00	.00	.00	.00	.00	.00	.00	.00	.00	.00	.00	.00	5.00	.00	150.00	145.00	300.00
JP-TR 084854-0 REYES,ROLAND MAURICIO	07/21/09	127571	.00	.00	.00	.00	.00	.00	.00	.00	.00	.00	.00	.00	.00	.00	.00	50.00	.00	50.00
JP-JV 080374-0 ENDSLEY,SHANE CHRISTIAN	07/21/09	127572	.00	.00	.00	.00	.00	.00	.00	.00	.00	.00	.00	.00	.00	.00	.00	.00	100.00	100.00
JP-TR 081644-0 HINOSTROZA,ANDREA DENIECE	07/21/09	127573	.00	.00	.00	.00	.00	.00	.00	3.00	.00	.00	.00	5.00	.00	.00	.00	32.00	150.00	190.00
JP-TR 082506-0 HINOSTROZA,ANDREA DENIECE	07/21/09	127574	.00	.00	.00	.00	.00	.00	.00	.00	.00	.00	.00	.00	.00	.00	.00	500.00	120.00	620.00
JP-TR 093155-0 MCCRADIC,SAMANTHA RENEE	07/21/09	127575	.00	.00	.00	.00	.00	.00	.00	.00	.00	.00	10.00	.00	.00	.00	.00	.00	.00	10.00
JP-TR 093172-0 TRUMETER,TINA LANE	07/21/09	127576	.00	.00	.00	.00	.00	.00	.00	3.00	.00	10.00	.00	5.00	.00	.00	.00	.00	90.00	108.00
Page Totals:			.00	.00	.00	.00	.00	.00	.00	36.00	.00	40.00	30.00	35.00	.00	35.00	.00	1731.00	1836.00	3743.00
Cumulative Sub Totals:			4.00	.00	45.00	.00	.00	.00	.00	525.00	180.00	460.00	210.00	433.00	15.00	705.00	552.50	51902.50	32209.75	87241.75

Case Number	Tran Date	Tran Number	JCPT	LEOSE	CVC	CJP	INS/OCL	CR	GR	TFC	CS	DSC	DISM	COUNTY ARREST FEES	TPWL ARREST FEES	DPS ARREST FEES	TPWL FINE 85%	FINES	ALL OTHER FEES	TOTAL PAID (ROW)
JP-TR 093289-0 SCHROEDER, HOLDEN TAYLOR	07/21/09	127577	.00	.00	.00	.00	.00	.00	.00	-3.00	.00	.00	.00	.00	.00	-5.00	.00	-25.00	-90.00	-123.00
JP-TR 093289-0 SCHROEDER, HOLDEN TAYLOR	07/21/09	127578	.00	.00	.00	.00	.00	.00	.00	3.00	.00	.00	.00	.00	.00	5.00	.00	10.00	90.00	108.00
JP-JV 080316-0 RIOS, DESIREE LYNNE	07/23/09	127579	.00	.00	.00	.00	.00	.00	.00	.00	.00	.00	.00	.00	.00	.00	.00	.00	100.00	100.00
JP-NT 080163-0 SMITH SR, JAMES	07/23/09	127580	.00	.00	.00	.00	.00	.00	.00	.00	20.00	.00	.00	.00	.00	.00	.00	500.00	140.00	660.00
JP-TR 093149-0 ROSITAS, ANTONIO CASTILLO	07/23/09	127581	.00	.00	.00	.00	.00	.00	.00	3.00	.00	.00	.00	5.00	.00	.00	.00	154.00	90.00	252.00
JP-TR 093150-0 ROSITAS, ANTONIO CASTILLO	07/23/09	127582	.00	.00	.00	.00	.00	.00	.00	.00	.00	.00	.00	.00	.00	.00	.00	.00	33.00	33.00
JP-TR 093150-0 ROSITAS, ANTONIO CASTILLO	07/23/09	127583	.00	.00	.00	.00	.00	.00	.00	.00	.00	.00	.00	5.00	.00	.00	.00	45.00	27.00	77.00
JP-TR 091864-0 WIDNER, MICHAEL BLAKE	07/23/09	127584	.00	.00	.00	.00	.00	.00	.00	.00	.00	.00	.00	.00	.00	.00	.00	77.00	.00	77.00
JP-JV 080041-0 MOJICA, ALEX J	07/23/09	127585	.00	.00	.00	.00	.00	.00	.00	.00	.00	.00	.00	.00	.00	.00	.00	162.50	.00	162.50
JP-JV 080392-0 TORRES, JINA	07/23/09	127586	.00	.00	.00	.00	.00	.00	.00	.00	.00	.00	.00	.00	.00	.00	.00	.00	100.00	100.00
JP-NT 070536-0 SMITH, CHARLES	07/23/09	127587	.00	.00	.00	.00	.00	.00	.00	.00	.00	.00	.00	.00	.00	.00	.00	300.00	5.00	305.00
JP-TR 093169-0 ARISPE, REBECCA ORTIZ	07/23/09	127588	.00	.00	.00	.00	.00	.00	.00	.00	.00	.00	.00	.00	.00	.00	.00	195.00	.00	195.00
JP-NT 080684-0 GAY, DAVID	07/23/09	127589	.00	.00	.00	.00	.00	.00	.00	.00	.00	.00	.00	.00	.00	.00	.00	100.00	.00	100.00
JP-JV 090190-0 EPPERSON, JOHNNY D II	07/23/09	127590	.00	.00	.00	.00	.00	.00	.00	.00	.00	.00	.00	.00	.00	5.00	.00	45.00	60.00	110.00
JP-JV 090189-0 EPPERSON, JOHNNY D II	07/23/09	127591	.00	.00	.00	.00	.00	.00	.00	3.00	.00	10.00	.00	.00	.00	5.00	.00	.00	90.00	108.00
JP-NT 080507-0 JONES, STEPHANIE	07/23/09	127592	.00	.00	.00	.00	.00	.00	.00	.00	.00	.00	.00	.00	.00	.00	.00	100.00	.00	100.00
JP-NT 080546-0 JONES, JOHN	07/23/09	127593	.00	.00	.00	.00	.00	.00	.00	.00	.00	.00	.00	.00	.00	.00	.00	100.00	.00	100.00
JP-JV 090073-0 WILLIAMS, ERIC A	07/23/09	127594	.00	.00	.00	.00	.00	.00	.00	.00	20.00	.00	.00	.00	.00	.00	.00	1.00	90.00	111.00
JP-JV 080254-0 JONES, ANDREW	07/23/09	127595	.00	.00	.00	.00	.00	.00	.00	.00	.00	.00	.00	.00	.00	.00	.00	.00	100.00	100.00
JP-JV 080354-0 WOOLDRIDGE, KAMERY	07/23/09	127596	.00	.00	.00	.00	.00	.00	.00	.00	.00	.00	.00	.00	.00	.00	.00	80.00	.00	80.00
JP-NT 080739-0 CLARK, HEATHER	07/23/09	127597	.00	.00	.00	.00	.00	.00	.00	.00	.00	.00	.00	.00	.00	.00	.00	100.00	.00	100.00
JP-TR 084633-0 WALLACE, DONALD BRIAN	07/23/09	127598	.00	.00	.00	.00	.00	.00	.00	.00	.00	.00	.00	.00	.00	5.00	.00	195.00	110.00	310.00
JP-TR 093262-0 Page Totals:	07/23/09	127599	.00	.00	.00	.00	.00	.00	.00	.00	.00	.00	.00	.00	.00	5.00	.00	195.00	60.00	260.00
Cumulative Sub Totals:			4.00	.00	45.00	.00	.00	.00	.00	531.00	40.00	10.00	210.00	443.00	15.00	725.00	552.50	54237.00	33214.75	90667.25

Case Number	Tran Date	Tran Number	JCPT	LEOSE	CVC	CJP	INS/OCL	CR	GR	TFC	CS	DSC	DISM	COUNTY ARREST FEES	TPWL ARREST FEES	DPS ARREST FEES	TPWL FINE 85%	FINES	ALL OTHER FEES	TOTAL PAID (ROW)
RODRIGUEZ, EDIBERTO																				
JP-TR 093208-0	07/23/09	127600	.00	.00	.00	.00	.00	.00	.00	3.00	.00	.00	.00	.00	.00	5.00	.00	50.00	90.00	148.00
CARRANZA, MARIA VERONICA																				
JP-NT 090332-0	07/23/09	127601	.00	.00	.00	.00	.00	.00	.00	.00	.00	.00	.00	5.00	.00	.00	.00	500.00	60.00	565.00
VALLES, RIGO																				
JP-JV 090164-0	07/23/09	127602	.00	.00	.00	.00	.00	.00	.00	.00	.00	.00	.00	.00	.00	.00	.00	500.00	10.00	510.00
ANDREWS, KENDAL																				
JP-NT 080696-0	07/23/09	127603	.00	.00	.00	.00	.00	.00	.00	.00	.00	.00	.00	.00	.00	.00	.00	100.00	.00	100.00
LAMB, JERI																				
JP-JV 080358-0	07/23/09	127604	.00	.00	.00	.00	.00	.00	.00	.00	.00	.00	.00	.00	.00	.00	.00	200.00	10.00	210.00
STEGALL, STEPHANIE																				
JP-JV 080348-0	07/23/09	127605	.00	.00	.00	.00	.00	.00	.00	.00	.00	.00	.00	.00	.00	.00	.00	.00	100.00	100.00
STEGALL, SHELBITIE																				
JP-NT 080682-0	07/23/09	127606	.00	.00	.00	.00	.00	.00	.00	.00	.00	.00	.00	.00	.00	.00	.00	100.00	.00	100.00
LAMB, JERRI																				
JP-NT 080033-0	07/23/09	127607	.00	.00	.00	.00	.00	.00	.00	.00	.00	.00	.00	.00	.00	.00	.00	250.00	75.00	325.00
VEGA, ANDREA																				
JP-TR 093145-0	07/23/09	127608	.00	.00	.00	.00	.00	.00	.00	3.00	.00	.00	.00	5.00	.00	.00	.00	154.00	90.00	252.00
STEIHR, DAVID ROLF																				
JP-PW 090036-0	07/23/09	127609	.00	.00	.00	.00	.00	.00	.00	.00	.00	.00	.00	.00	5.00	.00	63.75	11.25	60.00	140.00
GING, CLAYTON SCOTT																				
JP-TR 092406-0	07/23/09	127610	.00	.00	.00	.00	.00	.00	.00	3.00	.00	.00	.00	5.00	.00	.00	.00	104.00	90.00	202.00
ROACH, JEFFREY MICHAEL																				
JP-JV 080311-0	07/23/09	127611	.00	.00	.00	.00	.00	.00	.00	.00	.00	.00	.00	.00	.00	.00	.00	.00	110.00	110.00
GONZALES, ARNULFO																				
JP-TR 093484-0	07/23/09	127612	.00	.00	.00	.00	.00	.00	.00	3.00	.00	.00	.00	5.00	.00	.00	.00	52.00	90.00	150.00
REES, BURKE NEWEL																				
JP-TR 091425-0	07/23/09	127613	.00	.00	.00	.00	.00	.00	.00	.00	.00	.00	.00	.00	.00	.00	.00	77.00	.00	77.00
WILLIS JR, MICHAEL WAYNE																				
JP-NT 090333-0	07/23/09	127614	.00	.00	.00	.00	.00	.00	.00	.00	.00	.00	.00	5.00	.00	.00	.00	.00	60.00	65.00
VALLES, RIGO																				
JP-TR 093296-0	07/23/09	127615	.00	.00	.00	.00	.00	.00	.00	3.00	.00	10.00	.00	.00	.00	5.00	.00	.00	90.00	108.00
POWELL, MICHAEL RENAY																				
JP-TR 091248-0	07/23/09	127616	.00	.00	.00	.00	.00	.00	.00	.00	.00	.00	.00	.00	.00	.00	.00	100.00	.00	100.00
RIVERS JR, TOMMIE LEE																				
JP-TR 093531-0	07/23/09	127617	.00	.00	.00	.00	.00	.00	.00	.00	.00	.00	.00	.00	.00	.00	.00	350.00	70.00	420.00
LOPEZ, MIGUEL ANGEL																				
JP-TR 093532-0	07/23/09	127618	.00	.00	.00	.00	.00	.00	.00	.00	.00	.00	.00	.00	.00	.00	.00	195.00	70.00	265.00
LOPEZ, MIGUEL ANGEL																				
JP-TR 091137-0	07/23/09	127619	.00	.00	.00	.00	.00	.00	.00	.00	.00	.00	.00	.00	.00	.00	.00	77.00	.00	77.00
PELLETIER, ANNETTE LYNN																				
JP-NT 080427-0	07/23/09	127620	.00	.00	.00	.00	.00	.00	.00	.00	.00	.00	.00	.00	.00	.00	.00	.00	100.00	100.00
CONTRERAS, VIRGINIA																				
JP-TR 091200-0	07/23/09	127621	.00	.00	.00	.00	.00	.00	.00	.00	.00	.00	.00	.00	.00	.00	.00	77.00	.00	77.00
BOND, BRADLEY GEORGE																				
Page Totals:			.00	.00	.00	.00	.00	.00	.00	15.00	.00	10.00	.00	25.00	5.00	10.00	63.75	2897.25	1175.00	4201.00
Cumulative Sub Totals:			4.00	.00	45.00	.00	.00	.00	.00	546.00	220.00	480.00	210.00	468.00	20.00	735.00	616.25	57134.25	34389.75	94868.25

Case Number	Tran Date	Tran Number	JCPT	LEOSE	CVC	CJP	INS/OCL	CR	GR	TFC	CS	DSC	DISM	COUNTY ARREST FEES	TPWL ARREST FEES	DPS ARREST FEES	TPWL FINE 85%	FINES	ALL OTHER FEES	TOTAL PAID (ROW)
JP-TR 093240-0 NUNEZ, ROBERTO	07/23/09	127622	.00	.00	.00	.00	.00	.00	.00	3.00	.00	.00	.00	.00	.00	5.00	.00	52.00	90.00	150.00
JP-TR 092337-0 GOVEA, PAUL	07/23/09	127623	.00	.00	.00	.00	.00	.00	.00	.00	.00	.00	.00	5.00	.00	.00	.00	183.00	85.00	273.00
JP-TR 092449-0 POUNDERS, ROBERT FORREST	07/23/09	127624	.00	.00	.00	.00	.00	.00	.00	2.25	.00	.00	.00	.00	.00	.00	.00	.00	63.75	66.00
JP-TR 092449-0 POUNDERS, ROBERT FORREST	07/23/09	127625	.00	.00	.00	.00	.00	.00	.00	.75	.00	.00	.00	5.00	.00	.00	.00	2.00	51.25	59.00
JP-JV 090197-0 JACKSON, NIAYESHA	07/23/09	127626	.00	.00	.00	.00	.00	.00	.00	.00	.00	.00	.00	.00	.00	.00	.00	.00	75.00	75.00
JP-TR 093154-0 NICHOLS, LEAH NICOLE	07/23/09	127627	.00	.00	.00	.00	.00	.00	.00	3.00	.00	.00	.00	.00	.00	5.00	.00	50.00	90.00	148.00
JP-TR 093507-0 CUMMINS, KENT CARTER	07/23/09	127628	.00	.00	.00	.00	.00	.00	.00	3.00	.00	10.00	.00	5.00	.00	.00	.00	.00	90.00	108.00
JP-TR 093295-0 MANSAPIT, JOY	07/23/09	127629	.00	.00	.00	.00	.00	.00	.00	3.00	.00	10.00	.00	.00	.00	5.00	.00	.00	90.00	108.00
JP-TR 093273-0 CUBA, BRANDI LEA	07/23/09	127630	.00	.00	.00	.00	.00	.00	.00	3.00	.00	10.00	.00	.00	.00	5.00	.00	.00	90.00	108.00
JP-TR 093450-0 BARNES, ROSS ZACHARIAH	07/23/09	127631	.00	.00	.00	.00	.00	.00	.00	3.00	.00	.00	.00	.00	.00	5.00	.00	32.00	90.00	130.00
JP-TR 091650-0 BIAGAS, TIFFANY DAWN	07/23/09	127632	.00	.00	.00	.00	.00	.00	.00	.00	.00	.00	.00	.00	.00	.00	.00	152.00	.00	152.00
JP-TR 090875-0 BRED AHL, LYND SAY CELESTE	07/23/09	127633	.00	.00	.00	.00	.00	.00	.00	.00	.00	.00	.00	.00	.00	.00	.00	77.00	.00	77.00
JP-TR 091604-0 CURTIS IV, ARBYE LEE	07/23/09	127634	.00	.00	.00	.00	.00	.00	.00	.00	.00	.00	.00	.00	.00	.00	.00	152.00	.00	152.00
JP-TR 093342-0 DAWSON, KAREN SARTOR	07/23/09	127635	.00	.00	.00	.00	.00	.00	.00	3.00	.00	.00	.00	.00	.00	5.00	.00	52.00	90.00	150.00
JP-TR 092551-0 GARNER, TRACE WARNE	07/23/09	127636	.00	.00	.00	.00	.00	.00	.00	3.00	.00	.00	.00	.00	.00	.00	.00	77.00	120.00	200.00
JP-TR 093181-0 JACKSON, FALLON JNAE	07/23/09	127637	.00	.00	.00	.00	.00	.00	.00	3.00	.00	.00	.00	.00	.00	5.00	.00	77.00	90.00	175.00
JP-TR 092860-0 LESTER, MICHAEL LANCE	07/23/09	127638	.00	.00	.00	.00	.00	.00	.00	3.00	.00	.00	.00	5.00	.00	.00	.00	32.00	90.00	130.00
JP-TR 092861-0 LESTER, MICHAEL LANCE	07/23/09	127639	.00	.00	.00	.00	.00	.00	.00	.00	.00	.00	10.00	.00	.00	.00	.00	.00	.00	10.00
JP-JV 090188-0 CASAS, PERLA	07/24/09	127640	.00	.00	.00	.00	.00	.00	.00	.00	.00	.00	.00	.00	.00	.00	.00	150.00	.00	150.00
JP-JV 080403-0 FARR, TIFFANY	07/24/09	127641	.00	.00	.00	.00	.00	.00	.00	.00	.00	.00	.00	.00	.00	.00	.00	.00	100.00	100.00
JP-LW 090126-0 OSUNA, ISMAEL JAFET	07/24/09	127642	.00	.00	.00	.00	.00	.00	.00	.00	.00	.00	.00	.00	.00	5.00	.00	299.00	60.00	364.00
JP-TR 092903-0 STEPHENS, STACIE RENEE	07/24/09	127643	.00	.00	.00	.00	.00	.00	.00	3.00	.00	.00	.00	.00	.00	5.00	.00	77.00	90.00	175.00
JP-TR 093443-0 SPRAYBERRY, STACI DANN	07/24/09	127644	.00	.00	.00	.00	.00	.00	.00	3.00	.00	10.00	.00	.00	.00	5.00	.00	.00	90.00	108.00
Page Totals:			.00	.00	.00	.00	.00	.00	.00	39.00	.00	40.00	10.00	20.00	.00	50.00	.00	1464.00	1545.00	3168.00
Cumulative Sub Totals:			4.00	.00	45.00	.00	.00	.00	.00	585.00	220.00	520.00	220.00	488.00	20.00	785.00	616.25	58598.25	35934.75	98036.25

Case Number	Tran Date	Tran Number	JCPT	LEOSE	CVC	CJP	INS/OCL	CR	GR	TFC	CS	DSC	DISM	COUNTY ARREST FEES	TPWL ARREST FEES	DPS ARREST FEES	TPWL FINE 85%	FINES	ALL OTHER FEES	TOTAL PAID (ROW)
JP-TR 093120-0 MATILTON, CHRISTOPHERSON JR	07/24/09	127645	.00	.00	.00	.00	.00	.00	.00	.00	.00	.00	.00	.00	.00	5.00	.00	45.00	60.00	110.00
JP-LW 090070-0 TUCKER, ALVO LAYFITTE III	07/24/09	127646	.00	.00	.00	.00	.00	.00	.00	.00	.00	.00	.00	.00	.00	5.00	.00	104.00	60.00	169.00
JP-TR 093454-0 NAVA-ONTIVEROS, FERNANDO	07/24/09	127647	.00	.00	.00	.00	.00	.00	.00	3.00	.00	.00	.00	.00	.00	5.00	.00	32.00	90.00	130.00
JP-TR 093286-0 NEWTON, THERESA VARVEL	07/24/09	127648	.00	.00	.00	.00	.00	.00	.00	3.00	.00	.00	.00	.00	.00	.00	.00	304.00	95.00	402.00
JP-TR 093300-0 SIMPSON, JAY MICHAEL	07/24/09	127649	.00	.00	.00	.00	.00	.00	.00	3.00	.00	.00	.00	.00	.00	5.00	.00	77.00	90.00	175.00
JP-TR 092758-0 MARTIN, BENJAMIN ALAN	07/24/09	127650	.00	.00	.00	.00	.00	.00	.00	3.00	.00	.00	.00	5.00	.00	.00	.00	52.00	90.00	150.00
JP-TR 093265-0 WENZEL, BRIAN GERHARD	07/24/09	127651	.00	.00	.00	.00	.00	.00	.00	3.00	.00	.00	.00	5.00	.00	.00	.00	304.00	90.00	402.00
JP-TR 092757-0 MARTIN, BENJAMIN ALAN	07/24/09	127652	.00	.00	.00	.00	.00	.00	.00	.00	.00	.00	10.00	.00	.00	.00	.00	.00	.00	10.00
JP-LW 090112-0 UTRIA-RAMOS, CESAR	07/24/09	127653	.00	.00	.00	.00	.00	.00	.00	.00	.00	.00	.00	.00	.00	5.00	.00	99.00	60.00	164.00
JP-TR 092326-0 ASHCRAFT, KAREN ANN	07/24/09	127654	.00	.00	.00	.00	.00	.00	.00	.00	.00	.00	.00	.00	.00	.00	.00	122.50	.00	122.50
JP-TR 092327-0 ASHCRAFT, KAREN ANN	07/24/09	127655	.00	.00	.00	.00	.00	.00	.00	.00	.00	.00	.00	.00	.00	.00	.00	85.00	.00	85.00
JP-TR 093274-0 LEMUS, MARGIE OMAR	07/24/09	127656	.00	.00	.00	.00	.00	.00	.00	3.00	.00	.00	.00	.00	.00	5.00	.00	77.00	90.00	175.00
JP-TR 093509-0 DOMINGUEZ, ELLEN A	07/24/09	127657	.00	.00	.00	.00	.00	.00	.00	3.00	.00	.00	.00	5.00	.00	.00	.00	152.00	90.00	250.00
JP-TR 091763-0 KRUGER, PAULA KAYE	07/24/09	127658	.00	.00	.00	.00	.00	.00	.00	3.00	.00	.00	.00	.00	.00	5.00	.00	77.00	115.00	200.00
JP-JV 090006-0 PINEDA, ELIZABETH	07/24/09	127659	.00	.00	.00	.00	.00	.00	.00	.00	.00	.00	.00	.00	.00	.00	.00	.00	100.00	100.00
JP-TR 093301-0 MEIER, SUSANNE LYNN	07/24/09	127660	.00	.00	.00	.00	.00	.00	.00	3.00	.00	10.00	.00	.00	.00	5.00	.00	.00	90.00	108.00
JP-TR 093385-0 ALVARADO, JOSE JAVIER	07/24/09	127661	.00	.00	.00	.00	.00	.00	.00	3.00	.00	.00	.00	5.00	.00	.00	.00	152.00	90.00	250.00
JP-TR 071436-0 COTTON, GIL LEE	07/24/09	127662	.00	.00	.00	.00	.00	.00	.00	3.00	.00	.00	.00	.00	.00	5.00	.00	200.00	91.00	299.00
JP-TR 093575-0 NUNEZ, DAVID JOHN	07/24/09	127663	.00	.00	.00	.00	.00	.00	.00	3.00	.00	10.00	.00	.00	.00	5.00	.00	.00	90.00	108.00
JP-TR 093663-0 NELSON, ANDREW CORDINER	07/24/09	127664	.00	.00	.00	.00	.00	.00	.00	.00	.00	.00	10.00	.00	.00	.00	.00	.00	.00	10.00
JP-TR 093159-0 HUCKVALE-CAMERON, MANDY BETH	07/24/09	127665	.00	.00	.00	.00	.00	.00	.00	3.00	.00	.00	.00	.00	.00	5.00	.00	2.00	90.00	100.00
JP-TR 091710-0 SAMARIPA, ANGEL	07/24/09	127666	.00	.00	.00	.00	.00	.00	.00	.00	.00	.00	.00	.00	.00	.00	.00	1.00	110.00	111.00
JP-TR 092667-0 Page Totals:	07/24/09	127667	.00	.00	.00	.00	.00	.00	.00	.00	.00	.00	.00	.00	.00	.00	.00	250.00	.00	250.00
Cumulative Sub Totals:			4.00	.00	45.00	.00	.00	.00	.00	39.00	.00	20.00	20.00	20.00	20.00	55.00	.00	2135.50	1591.00	3880.50
										624.00	220.00	540.00	240.00	508.00	20.00	840.00	616.25	60733.75	37525.75	101916.75

Case Number	Tran Date	Tran Number	JCPT	LEOSE	CVC	CJP	INS/OCL	CR	GR	TFC	CS	DSC	DISM	COUNTY ARREST FEES	TPWL ARREST FEES	DPS ARREST FEES	TPWL FINE 85%	FINES	ALL OTHER FEES	TOTAL PAID (ROW)
GARZA,WILLIAM NATHAN JR																				
JP-JV 090198-0	07/24/09	127668	.00	.00	.00	.00	.00	.00	.00	.00	.00	.00	.00	.00	.00	.00	.00	.00	75.00	75.00
JACKSON,TAHLIYAH																				
JP-TR 093401-0	07/24/09	127669	.00	.00	.00	.00	.00	.00	.00	3.00	.00	10.00	.00	5.00	.00	.00	.00	.00	90.00	108.00
SELF,KARI M																				
JP-TR 093381-0	07/24/09	127670	.00	.00	.00	.00	.00	.00	.00	3.00	.00	10.00	.00	.00	.00	5.00	.00	.00	90.00	108.00
LUNA,ABIGAIL CASSANDRA																				
JP-TR 093715-0	07/24/09	127671	.00	.00	.00	.00	.00	.00	.00	.00	.00	.00	.00	5.00	.00	.00	.00	195.00	60.00	260.00
SANCHEZ,JUAN MARVEL																				
JP-TR 093180-0	07/24/09	127672	.00	.00	.00	.00	.00	.00	.00	3.00	.00	.00	.00	.00	.00	5.00	.00	50.00	90.00	148.00
GARCIA,HERMILO NOAH JR																				
JP-TR 093061-0	07/24/09	127673	.00	.00	.00	.00	.00	.00	.00	3.00	.00	.00	.00	.00	.00	5.00	.00	500.00	90.00	598.00
PENNY,JOHN THOMAS																				
JP-TR 091476-0	07/24/09	127674	.00	.00	.00	.00	.00	.00	.00	.00	.00	.00	.00	.00	.00	.00	.00	152.00	.00	152.00
TAYLOR-BOOKER,VICKI INEZ																				
JP-TR 093060-0	07/24/09	127675	.00	.00	.00	.00	.00	.00	.00	.00	.00	.00	.00	.00	.00	5.00	.00	35.00	82.00	122.00
PENNY,JOHN THOMAS																				
JP-TR 092904-0	07/24/09	127676	.00	.00	.00	.00	.00	.00	.00	.00	.00	.00	.00	.00	.00	5.00	.00	350.00	60.00	415.00
HERNANDEZ,MICHAEL RAMON																				
JP-TR 093046-0	07/24/09	127677	.00	.00	.00	.00	.00	.00	.00	.00	.00	.00	.00	.00	.00	5.00	.00	1.00	60.00	66.00
DOMINGUEZ,CHRISTINE																				
JP-LW 090070-0	07/24/09	127678	.00	.00	.00	.00	.00	.00	.00	.00	.00	.00	.00	.00	.00	-5.00	.00	-104.00	-60.00	-169.00
TUCKER,ALVO LAYFITTE III																				
JP-LW 090071-0	07/24/09	127679	.00	.00	.00	.00	.00	.00	.00	.00	.00	.00	.00	.00	.00	5.00	.00	300.00	60.00	365.00
TUCKER,ALVO LAYFITTE III																				
JP-TR 093290-0	07/27/09	127680	.00	.00	.00	.00	.00	.00	.00	3.00	.00	.00	.00	.00	.00	5.00	.00	77.00	90.00	175.00
HOWARD,JENNA CORINNE																				
JP-JV 090187-0	07/27/09	127681	.00	.00	.00	.00	.00	.00	.00	.00	.00	.00	.00	.00	.00	.00	.00	225.00	75.00	300.00
MORENO,NATHAN																				
JP-JV 090170-0	07/27/09	127682	.00	.00	.00	.00	.00	.00	.00	.00	.00	.00	.00	.00	.00	.00	.00	87.50	.00	87.50
RODRIGUEZ,RONNIE																				
JP-NT 090268-0	07/27/09	127683	.00	.00	.00	.00	.00	.00	.00	.00	.00	.00	.00	.00	.00	.00	.00	87.50	.00	87.50
RODRIGUEZ,ANTONIO																				
JP-TR 091869-0	07/27/09	127684	.00	.00	.00	.00	.00	.00	.00	.00	.00	.00	.00	.00	.00	.00	.00	152.00	.00	152.00
COMPTON II,ROBERT KEY																				
JP-TR 093362-0	07/27/09	127685	.00	.00	.00	.00	.00	.00	.00	.00	.00	.00	.00	.00	.00	5.00	.00	1.00	60.00	66.00
MIRELES,DAVID																				
JP-TR 093361-0	07/27/09	127686	.00	.00	.00	.00	.00	.00	.00	.00	.00	.00	.00	.00	.00	5.00	.00	1.00	60.00	66.00
MIRELES,DAVID																				
JP-TR 092905-0	07/27/09	127687	.00	.00	.00	.00	.00	.00	.00	3.00	.00	.00	.00	.00	.00	5.00	.00	175.00	90.00	273.00
HERNANDEZ,MICHAEL RAMON																				
JP-TR 091985-0	07/27/09	127688	.00	.00	.00	.00	.00	.00	.00	.00	.00	.00	.00	.00	.00	.00	.00	84.50	.00	84.50
ROGERS,STEPHANIE ANN																				
JP-TR 093483-0	07/27/09	127689	.00	.00	.00	.00	.00	.00	.00	3.00	.00	.00	.00	5.00	.00	.00	.00	152.00	90.00	250.00
LOPEZ,CARLOS FRAGA																				
Page Totals:			.00	.00	.00	.00	.00	.00	.00	21.00	.00	20.00	.00	15.00	.00	50.00	.00	2521.50	1162.00	3789.50
Cumulative Sub Totals:			4.00	.00	45.00	.00	.00	.00	.00	645.00	220.00	560.00	240.00	523.00	20.00	890.00	616.25	63255.25	38687.75	105706.25

Case Number	Tran Date	Tran Number	JCPT	LEOSE	CVC	CJP	INS/OCL	CR	GR	TFC	CS	DSC	DISM	COUNTY ARREST FEES	TPWL ARREST FEES	DPS ARREST FEES	TPWL FINE 85%	FINES	ALL OTHER FEES	TOTAL PAID (ROW)
JP-TR 093012-0 BOYD, KATHERINE LUCRESS	07/27/09	127690	.00	.00	.00	.00	.00	.00	.00	3.00	.00	.00	.00	.00	.00	5.00	.00	50.00	90.00	148.00
JP-TR 093153-0 RICHMOND, JEFFREY BURTON II	07/27/09	127691	.00	.00	.00	.00	.00	.00	.00	3.00	.00	.00	.00	.00	.00	5.00	.00	50.00	90.00	148.00
JP-TR 093248-0 BRYLA, KRISTA LAUREN	07/27/09	127692	.00	.00	.00	.00	.00	.00	.00	3.00	.00	10.00	.00	.00	.00	.00	.00	.00	95.00	108.00
JP-PW 090038-0 JONES, ALLEN LEE	07/27/09	127693	.00	.00	.00	.00	.00	.00	.00	.00	.00	.00	.00	.00	5.00	.00	85.00	15.00	60.00	165.00
JP-TR 093780-0 MACEDO, JESUS	07/27/09	127694	.00	.00	.00	.00	.00	.00	.00	3.00	.00	.00	.00	.00	.00	5.00	.00	150.00	90.00	248.00
JP-TR 093779-0 MACEDO, JESUS	07/27/09	127695	.00	.00	.00	.00	.00	.00	.00	.00	.00	.00	.00	.00	.00	5.00	.00	200.00	60.00	265.00
JP-TR 093394-0 SULLIVAN, PATRICK SHAY	07/27/09	127696	.00	.00	.00	.00	.00	.00	.00	3.00	.00	10.00	.00	5.00	.00	.00	.00	.00	90.00	108.00
JP-TR 093066-0 ROMERO, MONIQUE	07/27/09	127697	.00	.00	.00	.00	.00	.00	.00	3.00	.00	.00	.00	.00	.00	5.00	.00	304.00	90.00	402.00
JP-LW 090154-0 SANFORD, OSCAR J	07/27/09	127698	.00	.00	.00	.00	.00	.00	.00	.00	.00	.00	.00	.00	.00	5.00	.00	204.00	60.00	269.00
JP-NT 080740-0 CAMACHO, MARSHA	07/27/09	127699	.00	.00	.00	.00	.00	.00	.00	.00	.00	.00	.00	.00	.00	.00	.00	500.00	.00	500.00
JP-LW 090155-0 SANFORD, OSCAR J	07/27/09	127700	.00	.00	.00	.00	.00	.00	.00	.00	.00	.00	.00	.00	.00	5.00	.00	400.00	60.00	465.00
JP-TR 071454-0 VICKERS, KENNETH EDWARD	07/27/09	127701	.00	.00	.00	.00	.00	.00	.00	3.00	.00	.00	.00	.00	.00	5.00	.00	81.00	136.00	225.00
JP-TR 093765-0 PEREZ (AKA LAVEAGA), JESUS ANTO	07/27/09	127702	.00	.00	.00	.00	.00	.00	.00	.00	.00	.00	.00	.00	.00	.00	.00	195.00	70.00	265.00
JP-TR 093766-0 PEREZ (AKA LAVEAGA), JESUS ANTO	07/27/09	127703	.00	.00	.00	.00	.00	.00	.00	.00	.00	.00	.00	5.00	.00	.00	.00	350.00	60.00	415.00
JP-TR 090038-0 ASHLEY, JOHNATHAN ELVIS	07/27/09	127704	.00	.00	.00	.00	.00	.00	.00	3.00	.00	.00	.00	.00	.00	5.00	.00	77.00	150.00	235.00
JP-TR 090039-0 ASHLEY, JOHNATHAN ELVIS	07/27/09	127705	.00	.00	.00	.00	.00	.00	.00	3.00	.00	.00	.00	.00	.00	5.00	.00	500.00	150.00	658.00
JP-TR 091312-0 ASHLEY, JOHNATHAN ELVIS	07/27/09	127706	.00	.00	.00	.00	.00	.00	.00	.00	.00	.00	.00	.00	.00	.00	.00	500.00	120.00	620.00
JP-TR 060356-0 ELLIS, GLORIA ANN	07/27/09	127707	.00	.00	.00	.00	.00	.00	.00	.00	.00	.00	.00	.00	.00	5.00	.00	200.00	121.00	326.00
JP-TR 092106-0 ELLIS, GLORIA ANN	07/27/09	127708	.00	.00	.00	.00	.00	.00	.00	.00	.00	.00	.00	.00	.00	.00	.00	500.00	120.00	620.00
JP-TR 060355-0 ELLIS, GLORIA ANN	07/27/09	127709	.00	.00	.00	.00	.00	.00	.00	.00	.00	.00	.00	.00	.00	5.00	.00	350.00	66.00	421.00
JP-TR 081587-0 VICKERS, KENNETH EDWARD	07/27/09	127710	.00	.00	.00	.00	.00	.00	.00	.00	.00	.00	.00	.00	.00	.00	.00	500.00	106.00	606.00
JP-TR 093405-0 WOOD, ANNA ELISE	07/27/09	127711	.00	.00	.00	.00	.00	.00	.00	.00	.00	.00	10.00	.00	.00	.00	.00	.00	.00	10.00
JP-TR 090898-0 WOOLDRIDGE, IAN COLT	07/27/09	127712	.00	.00	.00	.00	.00	.00	.00	.00	.00	.00	.00	.00	.00	.00	.00	200.00	25.00	225.00
Page Totals:			.00	.00	.00	.00	.00	.00	.00	27.00	.00	20.00	10.00	10.00	5.00	60.00	85.00	5326.00	1909.00	7452.00
Cumulative Sub Totals:			4.00	.00	45.00	.00	.00	.00	.00	672.00	220.00	580.00	250.00	533.00	25.00	950.00	701.25	68581.25	40596.75	113158.25

Case Number	Tran Date	Tran Number	JCPT	LEOSE	CVC	CJP	INS/OCL	CR	GR	TFC	CS	DSC	DISM	COUNTY ARREST FEES	TPWL ARREST FEES	DPS ARREST FEES	TPWL FINE 85%	FINES	ALL OTHER FEES	TOTAL PAID (ROW)
JP-TR 093404-0 WOOD,ANNA ELISE	07/27/09	127713	.00	.00	.00	.00	.00	.00	.00	3.00	.00	10.00	.00	5.00	.00	.00	.00	.00	90.00	108.00
JP-TR 082846-0 BAGGETT, JASON RYAN	07/27/09	127714	.00	.00	.00	.00	.00	.00	.00	.00	.00	.00	.00	.00	.00	.00	.00	350.00	119.00	469.00
JP-TR 082846-0 BAGGETT, JASON RYAN	07/27/09	127715	.00	.00	.00	.00	.00	.00	.00	.00	.00	.00	.00	.00	.00	.00	.00	150.00	.00	150.00
JP-JV 090014-0 DAVIS, JARON DARAY	07/28/09	127716	.00	.00	.00	.00	.00	.00	.00	.00	.00	.00	.00	.00	.00	.00	.00	.00	100.00	100.00
JP-TR 093269-0 CASTANEDA, CARLOS ALBERTO	07/28/09	127717	.00	.00	.00	.00	.00	.00	.00	3.00	.00	.00	.00	5.00	.00	.00	.00	32.00	90.00	130.00
JP-TR 092599-0 MARINO,NANETTE	07/28/09	127718	.00	.00	.00	.00	.00	.00	.00	.00	.00	.00	10.00	.00	.00	.00	.00	.00	.00	10.00
JP-TR 093174-0 GIBSN,NICHOLAS JAMES	07/28/09	127719	.00	.00	.00	.00	.00	.00	.00	3.00	.00	.00	.00	5.00	.00	.00	.00	197.00	90.00	295.00
JP-TR 093231-0 HERNANDEZ, JAIME	07/28/09	127720	.00	.00	.00	.00	.00	.00	.00	.00	.00	.00	.00	5.00	.00	.00	.00	85.00	60.00	150.00
JP-TR 093590-0 BELLEMARE, MATTHEW WAYNE	07/28/09	127721	.00	.00	.00	.00	.00	.00	.00	3.00	.00	.00	.00	5.00	.00	.00	.00	52.00	90.00	150.00
JP-TR 091987-0 CARPENTER, MISTIE NICHOLE	07/28/09	127722	.00	.00	.00	.00	.00	.00	.00	.00	.00	.00	.00	5.00	.00	.00	.00	100.00	85.00	190.00
JP-TR 092640-0 CARPENTER, MISTIE NICHOLE	07/28/09	127723	.00	.00	.00	.00	.00	.00	.00	.00	.00	.00	.00	.00	.00	.00	.00	85.00	25.00	110.00
JP-TR 092640-0 CARPENTER, MISTIE NICHOLE	07/28/09	127724	.00	.00	.00	.00	.00	.00	.00	.00	.00	.00	.00	.00	.00	.00	.00	44.00	.00	44.00
JP-TR 092639-0 CARPENTER, MISTIE NICHOLE	07/28/09	127725	.00	.00	.00	.00	.00	.00	.00	.00	.00	.00	.00	.00	.00	.00	.00	105.00	90.00	195.00
JP-JV 080095-0 THOMAS,CHRISTA	07/28/09	127726	.00	.00	.00	.00	.00	.00	.00	.00	.00	.00	.00	.00	.00	.00	.00	45.00	.00	45.00
JP-JV 080095-0 THOMAS,CHRISTA	07/28/09	127727	.00	.00	.00	.00	.00	.00	.00	.00	.00	.00	.00	.00	.00	.00	.00	40.00	.00	40.00
JP-TR 093444-0 BRAVO,ELVIRA ESMERALDA	07/28/09	127728	.00	.00	.00	.00	.00	.00	.00	3.00	.00	10.00	.00	.00	.00	5.00	.00	.00	90.00	108.00
JP-NT 090337-0 SOLIS,JAVIER GUTIERREZ	07/28/09	127729	.00	.00	.00	.00	.00	.00	.00	.00	.00	.00	10.00	.00	.00	.00	.00	.00	.00	10.00
JP-TR 092741-0 BURGE,DORA MADISON	07/28/09	127730	.00	.00	.00	.00	.00	.00	.00	.00	.00	.00	.00	.00	.00	.00	.00	133.75	25.00	158.75
JP-NT 090324-0 DOMINGUEZ, CHRISTINE	07/28/09	127731	.00	.00	.00	.00	.00	.00	.00	.00	.00	.00	.00	.00	.00	5.00	.00	1.00	60.00	66.00
JP-NT 090148-0 GARZA,EDWARD	07/28/09	127732	.00	.00	.00	.00	.00	.00	.00	.00	.00	.00	.00	.00	.00	.00	.00	290.00	60.00	350.00
JP-TR 093750-0 WATSON,JAMES FRANCIS	07/28/09	127733	.00	.00	.00	.00	.00	.00	.00	3.00	.00	.00	.00	5.00	.00	.00	.00	52.00	90.00	150.00
JP-NT 090317-0 MUNOZ,CECELIA	07/28/09	127734	.00	.00	.00	.00	.00	.00	.00	.00	20.00	.00	.00	.00	.00	.00	.00	250.00	65.00	335.00
JP-NT 090316-0 Page Totals:	07/28/09	127735	.00	.00	.00	.00	.00	.00	.00	.00	20.00	.00	.00	.00	.00	.00	.00	250.00	65.00	335.00
Cumulative Sub Totals:			4.00	.00	45.00	.00	.00	.00	.00	690.00	260.00	600.00	270.00	568.00	25.00	960.00	701.25	70843.00	41890.75	116857.00

Case Number	Tran Date	Tran Number	JCPT	LEOSE	CVC	CJP	INS/OCL	CR	GR	TFC	CS	DSC	DISM	COUNTY ARREST FEES	TPWL ARREST FEES	DPS ARREST FEES	TPWL FINE 85%	FINES	ALL OTHER FEES	TOTAL PAID (ROW)
MUNOZ,AUGUSTINE																				
JP-LW 090158-0	07/29/09	127736	.00	.00	.00	.00	.00	.00	.00	.00	.00	.00	.00	.00	.00	5.00	.00	299.00	60.00	364.00
DONALD,ROBERT EUGENE																				
JP-TR 093268-0	07/29/09	127737	.00	.00	.00	.00	.00	.00	.00	3.00	.00	.00	.00	5.00	.00	.00	.00	32.00	90.00	130.00
GRIMES,JAMES LAWSON																				
JP-TR 092929-0	07/29/09	127738	.00	.00	.00	.00	.00	.00	.00	3.00	.00	.00	.00	.00	.00	5.00	.00	77.00	90.00	175.00
MALDONADO,DIANNE LYNN																				
JP-TR 093310-0	07/29/09	127739	.00	.00	.00	.00	.00	.00	.00	3.00	.00	10.00	.00	.00	.00	5.00	.00	.00	90.00	108.00
TRUONG,SONNY THANH																				
JP-LW 090070-0	07/29/09	127740	.00	.00	.00	.00	.00	.00	.00	.00	.00	.00	.00	.00	.00	5.00	.00	104.00	60.00	169.00
TUCKER,ALVO LAYFITTE III																				
Page Totals:			.00	.00	.00	.00	.00	.00	.00	9.00	.00	10.00	.00	5.00	.00	20.00	.00	512.00	390.00	946.00
Report Totals - Details Section:			4.00	.00	45.00	.00	.00	.00	.00	699.00	260.00	610.00	270.00	573.00	25.00	980.00	701.25	71355.00	42280.75	117803.00

Aquaforest TIEF Junction Evaluation

Fee Code	Fee Description	Total Items	Total Paid	Total Money	Total Non-Money	Cash	Checks	Money Orders	Credit Cards	Escrow	Jail Credit	C.S.R.	Other	G.L. Code	G.L. Account Name
AFCAF	COUNTY ARREST FEE	117	573.00	538.00	35.00	150.00	60.00	238.00	90.00	.00	35.00	.00	.00	0100-0000-341804	
AFDPS	DPS ARREST FEE	201	980.00	930.00	50.00	291.00	100.00	429.00	110.00	.00	50.00	.00	.00	0399-0000-208400	
AFPPWA	PARKS & WILDLIFE ARREST FEE	5	25.00	25.00	.00	5.00	.00	10.00	10.00	.00	.00	.00	.00	0399-0000-208400	
CS	CHILD SAFETY	13	260.00	200.00	60.00	100.00	.00	100.00	.00	.00	.00	60.00	.00	0100-0000-341804	
CVC	CRIME VICTIMS FUND	5	45.00	45.00	.00	30.00	.00	15.00	.00	.00	.00	.00	.00	0399-0000-208300	
DIS	DISMISSAL FEE	27	270.00	270.00	.00	120.00	30.00	100.00	20.00	.00	.00	.00	.00	0100-0000-341804	
DSC	DEFENSIVE DRIVING	61	610.00	610.00	.00	170.00	50.00	290.00	100.00	.00	.00	.00	.00	0100-0000-341804	
FIN	FINE	3	200.00	200.00	.00	200.00	.00	.00	.00	.00	.00	.00	.00	0100-0000-351304	
FINE	FINE	434	71155.00	57510.00	13645.00	20377.50	6693.00	24501.50	5938.00	.00	11475.00	2170.00	.00	0100-0000-351304	
JCPT	JUDICIAL COURT PERSONNEL TRAINING	2	4.00	4.00	.00	2.00	.00	2.00	.00	.00	.00	.00	.00	0399-0000-208500	
PWF	PARKS AND WILDLIFE FINE	5	701.25	701.25	.00	425.00	.00	148.75	127.50	.00	.00	.00	.00	0100-0000-209600	
TFC	TRAFFIC	238	699.00	659.90	39.10	173.32	69.00	321.75	95.83	.00	39.10	.00	.00	0100-0000-341804	
***** The Following Fees Didn't Match Any of the Column Definitions but were Included Under the "All Other Fees" Column *****															
* Unknown	Code Could Not Be Located	2	.00	.00	.00	.00	.00	.00	.00	.00	.00	.00	.00		
AFC4.	CONTABLE ARREST FEE PCT.4	16	80.00	60.00	20.00	20.00	.00	35.00	5.00	.00	20.00	.00	.00	0100-0000-341914	
AFTHD	THRALL POLICE DEPARTMENT ARREST FEE	2	10.00	.00	10.00	.00	.00	.00	.00	.00	10.00	.00	.00	0100-0000-341804	
AFTPD	TAYLOR POLICE DEPARTMENT ARREST FEE	10	40.00	40.00	.00	30.00	.00	.00	10.00	.00	.00	.00	.00	0100-0000-341804	
AWF	AUSTIN POLICE DEPARTMENT WARRANT FE	1	50.00	50.00	.00	.00	.00	50.00	.00	.00	.00	.00	.00	0100-0000-341804	
C2W.	CONSTABLE WARRANT FEE PCT. 2	2	100.00	100.00	.00	100.00	.00	.00	.00	.00	.00	.00	.00	0100-0000-341912	
C3W.	CONSTABLE 3 WARRANT FEE	2	100.00	.00	100.00	.00	.00	.00	.00	.00	100.00	.00	.00	0100-0000-341913	
C4W.	CONSTABLE 4 WARRANT FEE	14	685.00	535.00	150.00	435.00	.00	100.00	.00	.00	150.00	.00	.00	0100-0000-341914	
CCC	CONSOLIDATED COURT COSTS	412	15811.00	14333.28	1477.72	4628.55	1480.00	6331.00	1893.73	.00	1357.72	120.00	.00	0399-0000-208160	
CHS	COURTHOUSE SECURITY	412	1191.00	1080.17	110.83	350.59	111.00	476.55	142.03	.00	101.83	9.00	.00	0360-0000-341150	
CHS2	COURTHOUSE SECURITY	8	8.00	6.00	2.00	1.00	.00	5.00	.00	.00	2.00	.00	.00	0361-0000-341154	
CHS2A	COURTHOUSE SECURITY	393	381.93	346.93	35.00	111.75	37.00	151.00	47.18	.00	33.00	2.00	.00	0361-0000-341154	
CMI	CORRECTIONAL MANAGEMENT INSTITUTE	2	1.00	1.00	.00	.50	.00	.50	.00	.00	.00	.00	.00	0399-0000-208730	
COM	COMMITMENT	72	358.67	188.67	170.00	33.67	30.00	125.00	.00	.00	170.00	.00	.00	0100-0000-341804	
CP4	Not On File	2	.00	.00	.00	.00	.00	.00	.00	.00	.00	.00	.00		
CWF	WILLIAMSON COUNTY WARRANT FEE	60	2850.00	2300.00	550.00	390.91	400.00	1200.00	309.09	.00	500.00	50.00	.00	0100-0000-341804	
FA	FUGITIVE APPREHENSION	5	15.00	15.00	.00	10.00	.00	5.00	.00	.00	.00	.00	.00	0399-0000-208170	
FNLC	FINE-LOCAL PORTION	1	100.00	.00	100.00	.00	.00	.00	.00	.00	100.00	.00	.00	0100-0000-351304	
FNTC	FINE-TRAUMA CENTER	1	100.00	.00	100.00	.00	.00	.00	.00	.00	100.00	.00	.00	0399-0000-208720	
GTWF	GEORGETOWN POLICE DEPARTMENT WARRANT	3	150.00	150.00	.00	100.00	.00	50.00	.00	.00	.00	.00	.00	0100-0000-341804	
HWF	HUTTO POLICE DEPARTMENT WARRANT FEE	4	200.00	150.00	50.00	50.00	50.00	50.00	.00	.00	50.00	.00	.00	0100-0000-341804	

Aquaforest TIFF Junction Evaluation

Watershed Forest TIEE Junction Evaluation

Fee Code	Fee Description	Total Items	Total Paid	Total Money	Total Non-Money	Cash	Checks	Money Orders	Credit Cards	Escrow	Jail Credit	C.S.R.	Other	G.L. Code	G.L. Account Name
IDF	INDIGENT DEFENSE FEE	379	732.00	672.10	59.90	209.72	70.00	297.70	94.68	.00	55.90	4.00	.00	0399-0000-208703	
JCD	JUVENILE CRIME & DELINQUENCY	5	1.25	1.25	.00	.75	.00	.50	.00	.00	.00	.00	.00	0399-0000-208180	
JCP	JUDICIAL COURT PERSONNEL TRAINING	3	1.00	1.00	.00	1.00	.00	.00	.00	.00	.00	.00	.00	0399-0000-208500	
JCTF	JUSTICE COURT TECHNOLOGICAL FUND	405	1575.73	1423.73	152.00	455.00	148.00	632.00	188.73	.00	140.00	12.00	.00	0372-0000-341144	
JRF	STATE JURY REIMBURSEMENT FEE	405	1568.00	1424.22	143.78	459.45	148.00	627.40	189.37	.00	135.78	8.00	.00	0399-0000-208235	
JSF	JUDICIAL SUPPORT FEE	405	2302.00	2098.35	203.65	671.19	218.00	925.10	284.06	.00	191.65	12.00	.00	0399-0000-208352	
JURY	JURY FEE	4	12.00	12.00	.00	6.00	3.00	3.00	.00	.00	.00	.00	.00	0100-0000-341804	
OGW	OVER GROSS WEIGHT	1	150.00	150.00	.00	.00	.00	150.00	.00	.00	.00	.00	.00	0399-0000-208850	
OVER	OVER PAYMENT OF FINE	5	84.50	84.50	.00	10.00	2.00	72.50	.00	.00	.00	.00	.00	0100-0000-209700	
REL	RELEASE	72	358.67	188.67	170.00	33.67	30.00	125.00	.00	.00	170.00	.00	.00	0100-0000-341804	
RRWF	ROUND ROCK POLICE DEPARTMENT WARRANT	6	300.00	150.00	150.00	.00	.00	150.00	.00	.00	150.00	.00	.00	0100-0000-341804	
SJRF	STATE JURY REIMBURSEMENT FEE	1	4.00	.00	4.00	.00	.00	.00	.00	.00	.00	4.00	.00	0399-0000-208235	
SPF	SPECIAL PROCESSING FEE	46	4110.00	4110.00	.00	3510.00	.00	200.00	400.00	.00	.00	.00	.00	0100-0000-341804	
STF	STATE TRAFFIC FEE	237	6960.00	6568.98	391.02	1733.18	690.00	3187.50	958.30	.00	391.02	.00	.00	0399-0000-208425	
SUB	SUBPOENA FEE	10	50.00	45.00	5.00	25.00	5.00	15.00	.00	.00	5.00	.00	.00	0100-0000-341904	
SUM	SUMMONS FEE	54	310.00	265.00	45.00	205.00	.00	30.00	30.00	.00	20.00	25.00	.00	0100-0000-341904	
SWF	STATE WARRANT FEE	5	250.00	150.00	100.00	150.00	.00	.00	.00	.00	100.00	.00	.00	0399-0000-208400	
TP	TIME PAYMENT	53	1180.00	1005.00	175.00	480.00	.00	400.00	125.00	.00	125.00	50.00	.00	0399-0000-208860	
TWF	TAYLOR POLICE DEPARTMENT WARRANT FEE	2	100.00	.00	100.00	.00	.00	.00	.00	.00	100.00	.00	.00	0100-0000-341804	
Page Totals:		4633	117803.00	99399.00	18404.00	36255.75	10424.00	41550.75	11168.50	.00	15878.00	2526.00	.00		
Report Totals - Summary Section:		4633	117803.00	99399.00	18404.00	36255.75	10424.00	41550.75	11168.50	.00	15878.00	2526.00	.00		

[illegible]

Aquaforest TIFF Junction Evaluation

WILLIAMSON Payment Register (OLD REPORT FROM DOS - GL Code Re-Cap Section) - Page: 30 - By Date From 07/01/2009-07/31/2009 - Printed on: 07/30/2009 at 15:35:05 - [All Dockets Included]

GL Code	GL Account Description	Currency	Credit Cards	Escrow	Non-Monetary	Total
0100-0000-209600		573.75	127.50	.00	.00	701.25
0100-0000-209700		84.50	.00	.00	.00	84.50
0100-0000-341804		8592.32	1024.92	.00	1334.10	10951.34
0100-0000-341904		280.00	30.00	.00	50.00	360.00
0100-0000-341912		100.00	.00	.00	.00	100.00
0100-0000-341913		.00	.00	.00	100.00	100.00
0100-0000-341914		590.00	5.00	.00	170.00	765.00
0100-0000-351304		51772.00	5938.00	.00	13745.00	71455.00
0360-0000-341150		938.14	142.03	.00	110.83	1191.00
0361-0000-341154		305.75	47.18	.00	37.00	389.93
0372-0000-341144		1235.00	188.73	.00	152.00	1575.73
0399-0000-208160		12439.55	1893.73	.00	1477.72	15811.00
0399-0000-208170		15.00	.00	.00	.00	15.00
0399-0000-208180		1.25	.00	.00	.00	1.25
0399-0000-208235		1234.85	189.37	.00	147.78	1572.00
0399-0000-208300		45.00	.00	.00	.00	45.00
0399-0000-208352		1814.29	284.06	.00	203.65	2302.00
0399-0000-208400		985.00	120.00	.00	150.00	1255.00
0399-0000-208425		5610.68	958.30	.00	391.02	6960.00
0399-0000-208500		5.00	.00	.00	.00	5.00
0399-0000-208720		.00	.00	.00	100.00	100.00
0399-0000-208730		1.00	.00	.00	.00	1.00
0399-0000-208850		150.00	.00	.00	.00	150.00
0399-0000-208860		880.00	125.00	.00	175.00	1180.00
0399-0000-208703		577.42	94.68	.00	59.90	732.00
Total of all GL Codes		88230.50	11168.50	.00	18404.00	117803.00

Receipt Numbers
127142 - 127740

Consider approving the Waiver of Penalty and Interest to customers as requested by the Williamson County Tax Assessor/Collector
Commissioners Court - Regular Session

Date: 08/18/2009
Submitted By: Kathryn Morehouse, County Tax Assessor Collector
Submitted For: Deborah Hunt
Department: County Tax Assessor Collector
Agenda Category: Consent

Information

Agenda Item

Consider approving the Waiver of Penalty and Interest to customers as requested by the Williamson County Tax Assessor/Collector.

Background

In accordance with Section 33.011 of the Texas Property Tax Code. "The Governing body of a taxing unit shall waive penalties and may provide for the waiver of interest if interest on a delinquent tax is an act or omission of any officer, employee, or agent of the taxing unit of the appraisal district in which the taxing unit participates caused or resulted in the taxpayer's failure to pay the tax before the delinquency and if the tax is paid with 21 days after the taxpayer knows or should know of the delinquency."

Fiscal Impact

From/To	Acct No.	Description	Amount	Sort Seq
---------	----------	-------------	--------	----------

Attachments

Link: [Waiver of P&I Aug 10 09](#)

Link: [Waiving P&I Aug 10 09](#)

Form Routing/Status

Form Started By: Kathryn Morehouse
 Started On: 08/10/2009 02:27 PM
 Final Approval Date: 08/13/2009

Williamson County
Tax Assessor/Collector
Deborah M. Hunt, CTA

Date: August 14, 2009

To: Members of the Commissioners Court

From: Deborah M. Hunt, CTA

Subject: Waiver of Penalty & Interest

In accordance with Section 33.011 of the Texas Property Tax Code, "The Governing Body of a taxing unit shall waive penalties and may provide for the waiver of interest if interest on a delinquent tax is an act or omission of an officer, employee, or agent of the taxing unit or the appraisal district in which the taxing unit participates caused or resulted in the taxpayer's failure to pay the tax before delinquency and if the tax is paid within 21 days after the taxpayer knows or should know of the delinquency."

Main Office and Mailing Address:

710 South Main Street, Ste. #102
Georgetown, Texas 78626
Phone: (512) 943-1601
Fax: (512) 943-1618
www.williamson-county.org

Annex Locations:

211 Commerce Blvd., Ste. #101 Round Rock, Texas 78664 Phone: (512) 248-3278 Fax: (512) 248-3253	350 Discovery Blvd., Ste. #101 Cedar Park, Texas 78613 Phone: (512) 260-4290 Fax: (512) 260-4295	412 Vance St., Ste. #1 Taylor, Texas 76574 Phone: (512) 352-4140 Fax: (512) 352-4143
--	---	---

Account #	NAME	P&I	Description
R011454	Havelka Lawrence & James E & T	\$2,353.60	Waive P & I due to discrepancy in the software during the supplemental process of tax bills.
R023735	Teague Franziska A Tr for the	\$405.00	Waive P&I due to military orders in a war zone.
R388671	Silveria Walter G & Juanita A	\$212.90	Waive P & I due to USPS error

Property Tax Collections - July 2009

Commissioners Court - Regular Session

Date: 08/18/2009
Submitted By: Cathy Atkinson, County Tax Assessor Collector
Submitted For: Deborah Hunt
Department: County Tax Assessor Collector
Agenda Category: Consent

Information

Agenda Item

Consider approving property tax collections for the month of July 2009 for the Williamson County Tax Assessor/Collector.

Background

Fiscal Impact

From/To	Acct No.	Description	Amount	Sort Seq
---------	----------	-------------	--------	----------

Attachments

Link: [070109-073109 GWI-RFM](#)

Form Routing/Status

Form Started By: Cathy Atkinson Started On: 08/11/2009 03:55 PM
Final Approval Date: 08/13/2009

YEAR TO DATE - COLLECTION REPORT
Williamson County - GVI/RFM Property Taxes
July 1-31, 2009

Description	Tax Roll	Adjustments	Adjusted Tax Roll	Tax Collected	P & I Collected	Variance	Uncollected Balance	YTD Collected	Percent Collected	Percent Collected w/p & I	Percent Collected w/p & I & Prior Years
2008	\$154,169,254.48	(\$296,335.00)	\$153,872,919.48	\$760,711.27	\$75,770.17	\$112.76	\$2,105,419.61	\$151,767,499.87	98.63%	98.68%	99.78%
2007 & Prior	2,198,206.31	(286,533.29)	\$1,911,733.02	40,783.49	18,605.69	755.36	1,137,979.14	773,753.88	40.47%	41.45%	
Rollbacks	1,035,051.77	52,997.83	\$1,088,049.60	14,440.23	308.83	0.00	186,002.04	902,047.56	82.91%	82.93%	
Total All	\$157,402,572.56	(\$529,870.46)	\$156,872,702.10	\$815,934.99	\$94,684.69	\$868.12	\$3,429,400.79	\$153,443,301.31	97.81%	97.87%	

2008 MONTHLY BREAKDOWN

Oct-08	\$157,402,572.56	\$131,268.03	\$157,533,840.59	\$416,434.77	\$65,150.92	\$1,071.72	\$157,116,334.10	\$417,506.49			
Nov-08	\$157,533,840.59	\$39,412.32	\$157,573,252.91	\$6,137,650.01	\$23,852.16	\$129.17	\$151,017,967.24	\$6,555,285.67			
Dec-08	\$157,573,252.91	\$253,668.20	\$157,826,921.11	\$80,904,301.24	\$31,775.03	\$576.63	\$70,366,757.57	\$87,460,163.54			
Jan-09	\$157,826,921.11	(\$12,303.14)	\$157,814,617.97	\$57,894,115.69	\$29,213.77	\$150.29	\$12,460,188.45	\$145,354,429.52			
Jan-09 Adj	\$157,814,617.97	\$0.00	\$157,814,617.97	\$352.33	\$0.00	\$0.00	\$12,459,836.12	\$145,354,781.85			
Feb-09	\$157,814,617.97	(\$214,399.38)	\$157,600,218.59	\$3,277,986.65	\$168,705.55	\$9,009.50	\$8,958,440.59	\$148,641,778.00			
Mar-09	\$157,600,218.59	(\$474,682.83)	\$157,125,535.76	\$1,167,921.88	\$119,190.43	\$26,073.10	\$7,289,762.78	\$149,835,772.98			
Apr-09	\$157,125,535.76	\$19,528.17	\$157,145,063.93	\$725,795.28	\$99,570.38	\$4,714.08	\$6,578,781.59	\$150,566,282.34			
May-09	\$157,145,063.93	(\$228,555.29)	\$156,916,508.64	\$1,129,912.66	\$112,026.31	\$5,071.83	\$5,215,241.81	\$151,701,266.83			
Jun-09	\$156,916,508.64	(\$20,977.03)	\$156,895,531.61	\$922,273.32	\$139,870.43	\$2,058.05	\$4,269,033.41	\$152,626,498.20			
Jul-09	\$156,895,531.61	(\$22,829.51)	\$156,872,702.10	\$815,934.99	\$94,684.69	\$868.12	\$3,429,400.79	\$153,443,301.31			

Donation of Defense Technology 37MM Launcher Commissioners Court - Regular Session

Date: 08/18/2009
Submitted By: Deborah Wolf, Sheriff
Submitted For: Deborah Wolf
Department: Sheriff
Agenda Category: Consent

Information

Agenda Item

Sheriff's Office would like to donate a Defense Technology 37 MM Launcher to the Leander Police Department.

Background

The Sheriff's Office has an extra Defense Technology 37MM Launcher and the Leander PD needs one. The SO would like to make this donation in an effort to help build their newly organized SWAT Team.

Fiscal Impact

From/To	Acct No.	Description	Amount	Sort Seq
---------	----------	-------------	--------	----------

Attachments

No file(s) attached.

Form Routing/Status

Form Started By: Deborah Wolf Started On: 08/10/2009 02:30 PM
Final Approval Date: 08/13/2009

Preliminary Plat Approval/Thibodeaux Commissioners Court - Regular Session

Date: 08/18/2009
Submitted By: Nickey Lawrence, Unified Road System
Submitted For: Joe England
Department: Unified Road System
Agenda Category: Consent

Information

Agenda Item

Discuss and consider preliminary plat approval for Thibodeaux Acres, Pct. 4.

Background

This is a 10.012 acre tract being subdivided into two residential lots off of CR 363.

Fiscal Impact

From/To	Acct No.	Description	Amount	Sort Seq
---------	----------	-------------	--------	----------

Attachments

No file(s) attached.

Form Routing/Status

Form Started By: Nickey Lawrence
Started On: 08/13/2009 09:00 AM
Final Approval Date: 08/13/2009

Resolutions for Condemnation on SH 195 Segment 1 Commissioners Court - Regular Session

Date: 08/18/2009
Submitted By: Charlie Crossfield, Road Bond
Submitted For: Charlie Crossfield
Department: Road Bond
Agenda Category: Regular Agenda Items

Information

Agenda Item

Consider resolutions determining the necessity and authorizing the condemnation of certain property interests required for the SH195 and related roadway construction project, and take other appropriate action regarding same. (Parcels 10, 13, 14, 52, 53, 56 and 58).

Background

Fiscal Impact

From/To	Acct No.	Description	Amount	Sort Seq
---------	----------	-------------	--------	----------

Attachments

Link: [Parcel 10 Resolution](#)
 Link: [Parcel 13 Resolution](#)
 Link: [Parcel 14 Resolution](#)
 Link: [Parcel 52 Resolution](#)
 Link: [Parcel 53 Resolution](#)
 Link: [Parcel 56 Resolution](#)
 Link: [Parcel 58 Resolution](#)

Form Routing/Status

Form Started By: Charlie Crossfield Started On: 08/13/2009 08:43 AM
 Final Approval Date: 08/13/2009

**IN THE COMMISSIONERS' COURT
OF WILLIAMSON COUNTY, TEXAS**

RESOLUTION

WHEREAS, the Commissioners' Court of Williamson County, Texas, has found and determined that in order to promote the public safety, to facilitate the safety and movement of traffic, and to preserve the financial investment of the public in its roadways, public necessity requires acquisition of fee simple title to 2.265 acres owned by DAVID LYN ELMS and KAREN JO ELMS (parcel 10), described by metes and bounds in Exhibit "A", for the construction, reconstruction, maintaining, widening, straightening, lengthening, and operating of SH 195/CR 228 ("Project"), excluding all the oil, gas, and sulphur which can be removed from beneath said real property, without any right whatever remaining to the owner of such oil, gas, and sulphur of ingress to or egress from the surface of said real property for the purpose of exploring, developing, or mining of the same, as a part of the improvements to the Project, at such locations as are necessary and that such constructing, reconstructing, maintaining, widening, straightening, lengthening, and operating shall extend across and upon, and will cross, run through, and be upon the hereinafter described real properties; and

WHEREAS, the Commissioners' Court of Williamson County, Texas, has, through agents employed by the said office, entered into good faith negotiations with the owners of the hereinafter described properties and has failed to agree with the owners on the compensation and damages, if any, due to said owners. Now, therefore,

BE IT RESOLVED BY THE COMMISSIONERS' COURT OF THE COUNTY OF WILLIAMSON, that the County Attorney or her designated agent be and she is

hereby authorized and directed to file or cause to be filed against the owners of any interest in, and the holders of any lien secured by, the following described tracts of land, described in Exhibit "A" attached hereto, a suit in eminent domain to acquire the property interests for the aforesaid purposes; and

BE IT FURTHER RESOLVED that the County Attorney or her designated agent be and he is hereby authorized and directed to incur such expenses and to employ such experts as she shall deem necessary to assist her in the prosecution of such suit in eminent domain, including, but not limited to, appraisers, engineers, and land use planners.

Adopted this _____ day of _____, 2009.

Dan A. Gattis
Williamson County Judge

EXHIBIT A

County: Williamson
Highway: SH 195
Limits: From 0.805 Miles South of the Bell County Line to 6.332 Miles South
ROW CSJ: 0836-01-013

Property Description
for Parcel 10

BEING a 2.265 acre parcel of land located in Williamson County, Texas, situated in the H. Johnston Survey, Abstract 344, and being part of a tract of land described as 13.00 acres conveyed from The Veterans Land Board of Texas to Thomas Woodrow Elms by deed dated August 25, 1983 and recorded in Volume 936, Page 45 of the Williamson County Deed Records.

COMMENCING at a north corner, being 1,076.39 feet right of Proposed Baseline Station 976+02.30, of said 13.00 acre tract on the south line of a tract of land described as 7.00 acres conveyed from B. M. Beck and wife, Eula Beck, to John Bachinger by deed dated April 17, 1981 and recorded in Volume 847, Page 863 of the Williamson County Deed Records and the northeast corner of a tract of land described as 5.52 acres conveyed from Linda F. Elms to David L. Elms by deed dated March 16, 2003 and recorded in Volume 2290, Page 714 of the Williamson County Deed Records;

THENCE South 35° 28' 50" East a distance of 745.88 feet, along the west line of said 13.00 acre tract and the east line of said 5.52 acre tract to a set Texas Department of Transportation Type II concrete monument, being 705.55 feet right of Proposed Baseline Station 983+69.76, at the southwest corner of said 13.00 acre tract for the POINT OF BEGINNING;

- (1) THENCE North 50° 30' 45" East a distance of 650.64 feet, along the proposed north right-of-way line of said Williamson County Road No.228, crossing said 13.00 acre tract, to a set Texas Department of Transportation Type II concrete monument, being 175.75 feet right of Proposed Baseline Station 979+60.00, for the beginning of a Control of Access line;
- (2) THENCE North 09° 01' 20" West a distance of 668.75 feet, along the proposed west right-of-way line of said State Highway 195 and said Control of Access line, crossing said 13.00 acre tract, to a set Texas Department of Transportation Type II concrete monument, being 170.75 feet right of Proposed Baseline Station 972+70.00;

- (3) THENCE North $17^{\circ} 26' 41''$ West a distance of 180.68 feet, along the proposed west right-of-way line of said State Highway 195 and said Control of Access line, crossing said 13.00 acre tract, to a set $5/8$ inch iron rod with a Texas Department of Transportation aluminum cap, being 182.14 feet right of Proposed Baseline Station 970+83.94, for the end of said Control of Access line;
- (4) THENCE North $28^{\circ} 55' 26''$ East a distance of 52.30 feet, along the west line of said 13.00 acre tract and the east line of a tract of land described as 8.00 acres conveyed from The Veterans Land Board of Texas to Ivan Gean Hyden by deed dated April 23, 1992 and recorded in Volume 2135, Page 162 of the Williamson County Deed Records, to a found $3/8$ inch iron rod for a north corner of said 13.00 acre tract, the northeast corner of said 8.00 acre tract, and the southeast corner of a tract of land described as 11.96 acres conveyed from Carl Leroy Champlin and wife, Anita K. Champlin, to Leonard G. Hyden by deed dated December 30, 1993 and recorded in Volume 2480, Page 183 of the Williamson County Deed Records;
- (5) THENCE South $19^{\circ} 46' 45''$ East a distance of 871.40 feet, along the east line of said 13.00 acre tract and the west line of a tract of land described as 460 acres conveyed from J. C. Brown and wife, Madge H. Brown, to Helen Brown McEvoy, Thomas W. Brown, and J.C. Brown, Jr. by deed May 6, 1966 and recorded in Volume 487, Page 320 of the Williamson County Deed Records, to a found $1/2$ inch iron rod for the southeast corner of said 13.00 acre tract and on the existing north right-of-way line of Williamson County Road No. 228;

- (6) THENCE South $54^{\circ} 32' 31''$ West a distance of 814.30 feet, along the south line of said 13.00 acre tract and the existing north right-of-way line of said Williamson County Road No. 228, to the POINT OF BEGINNING and containing 2.265 acres of land.

Basis of bearing is the Texas State Plane Coordinate System, Central Zone, North American Datum 1983 (1993 Adjustment). All coordinates are adjusted to surface using a surface adjustment factor of 1.000120.

Access is prohibited across the "Control of Access Line" to the transportation facility from the adjacent property.

A plat of even survey date herewith accompanies this property description.

Surveyed by:
RODS Surveying, Inc.
6810 Lee Road, Spring, Texas 77379
Phone (281) 379-6388

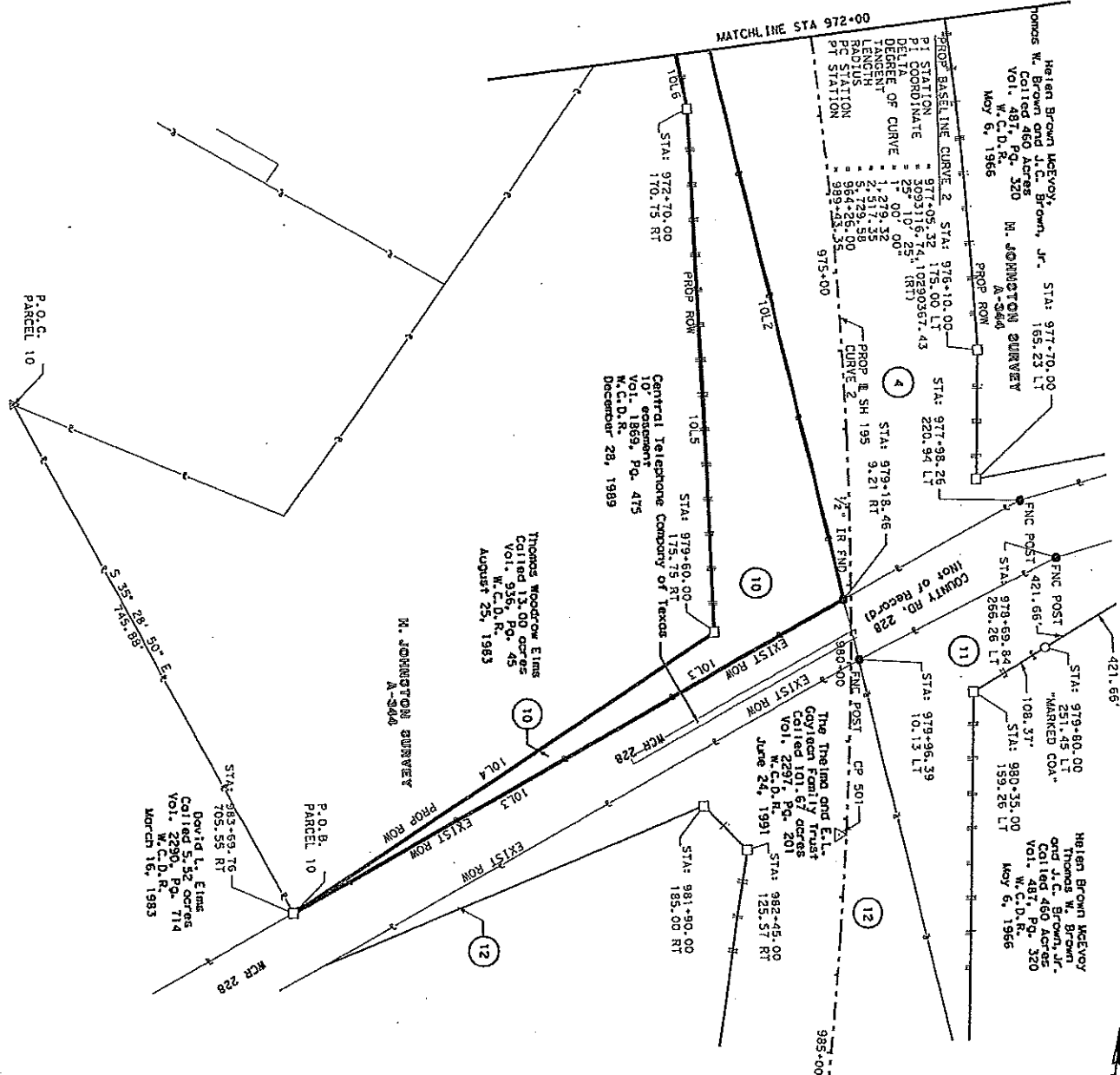


A handwritten signature in black ink, appearing to be "A. M. Story", written over a horizontal line.

Arthur M. Story, Registered Professional Land Surveyor, No. 4034

9/28/04

Date



NOTE: ALL BEARINGS AND COORDINATES ARE BASED ON THE TEXAS STATE PLANE COORDINATE SYSTEM, CENTRAL ZONE NAD83, 1993 ADJUSTMENT. ALL DISTANCES AND COORDINATES SHOWN ARE SURFACE AND HAVE BEEN CONVERTED FROM GRID VALUES BY APPLYING A COMBINED ADJUSTMENT FACTOR OF 1.000120.

- [illegible]

RIGHT OF WAY PLAT
SHOWING PROPERTY OF

PARCEL 10

SHEET 5 OF 5

ROW CSJ NO. 0836-01-013

STATE HIGHWAY 195
WILLIAMSON COUNTY

RODS SURVEYING INC.

6810 LEE ROAD SPRING, TX 77379

SCALE: 1"=200' September 28, 2004

**IN THE COMMISSIONERS' COURT
OF WILLIAMSON COUNTY, TEXAS**

RESOLUTION

WHEREAS, the Commissioners' Court of Williamson County, Texas, has found and determined that in order to promote the public safety, to facilitate the safety and movement of traffic, and to preserve the financial investment of the public in its roadways, public necessity requires acquisition of fee simple title to 29.901 acres owned by CAL RICHMOND BRANDT and DAVID PAUL BRANDT as Trustees of the Brandt Trust (parcel 13), described by metes and bounds in Exhibit "A", for the construction, reconstruction, maintaining, widening, straightening, lengthening, and operating of SH 195 ("Project"), excluding all the oil, gas, and sulphur which can be removed from beneath said real property, without any right whatever remaining to the owner of such oil, gas, and sulphur of ingress to or egress from the surface of said real property for the purpose of exploring, developing, or mining of the same, as a part of the improvements to the Project, at such locations as are necessary and that such constructing, reconstructing, maintaining, widening, straightening, lengthening, and operating shall extend across and upon, and will cross, run through, and be upon the hereinafter described real properties; and

WHEREAS, the Commissioners' Court of Williamson County, Texas, has, through agents employed by the said office, entered into good faith negotiations with the owners of the hereinafter described properties and has failed to agree with the owners on the compensation and damages, if any, due to said owners. Now, therefore,

BE IT RESOLVED BY THE COMMISSIONERS' COURT OF THE COUNTY OF WILLIAMSON, that the County Attorney or her designated agent be and she is hereby authorized and directed to file or cause to be filed against the owners of any interest in, and the holders of any lien secured by, the following described tracts of land, described in Exhibit "A" attached hereto, a suit in eminent domain to acquire the property interests for the aforesaid purposes; and

BE IT FURTHER RESOLVED that the County Attorney or her designated agent be and he is hereby authorized and directed to incur such expenses and to employ such experts as she shall deem necessary to assist her in the prosecution of such suit in eminent domain, including, but not limited to, appraisers, engineers, and land use planners.

Adopted this _____ day of _____, 2009.

Dan A. Gattis
Williamson County Judge

EXHIBIT A

County: Williamson
Highway: SH 195
Limits: From 0.805 Miles South of the Bell County Line to 6.332 Miles South
ROW CSJ: 0836-01-013

Property Description
for Parcel 13

BEING a 29.901 acre parcel of land located in Williamson County, Texas, situated in the J. Hornsby Survey, Abstract 285, and being part of a tract of land described as 137.3 acres conveyed from Paul R. Brandt and wife, Frances L. Brandt, to Cal Richmond Brandt by deed dated May 31, 1989 and recorded in Document No. 9752653 of the Williamson County Deed Records.

COMMENCING at a fence post, being 1005.44 feet left of Proposed Baseline Station 1030+76.40, for the southeast corner of said 137.3 acre tract;

THENCE South 69° 27' 17" West a distance of 424.56 feet, along the south line of said 137.3 acre tract and the north line of a tract of land described as 336 acres conveyed from Melvin G. Smith, Independent Executor of the Estates of B. T. Preslar, Jr. and Avis Preslar, Deceased, to Melvin G. Smith by deed dated April 16, 2000 and recorded in Document No. 2000031364 of the Williamson County Deed Records, to a set 5/8 inch iron rod with a Texas Department of Transportation aluminum cap, being 585.52 feet left of Proposed Baseline Station 1030+1382, for the POINT OF BEGINNING;

- (1) THENCE South 69° 27' 17" West a distance of 1,672.59 feet, along the south line of said 137.3 acre tract and the north line of said 336 acres, to a fence post for the southwest corner of said 137.3 acre tract and the southeast corner of a tract of land described as 145.00 acres conveyed from Paul R. Brandt and wife, Frances L. Brandt, to Carl Richmond Brandt, by deed dated November 4, 1997 and recorded in Document No. 9752652 of the Williamson County Deed Records;
- (2) THENCE North 21° 38' 38" West 58.03 feet, along the west line of said 137.3 acre tract and the east line of said 145.00 acre tract, to a set 5/8 inch iron rod with a Texas Department of Transportation aluminum cap, being 75.00 feet left of Proposed Baseline Station 30+51.49;

- (3) THENCE North 69° 16' 45" East, passing at a distance of 548.51 feet a set 5/8 inch iron rod with a Texas Department of Transportation aluminum cap stamped "COA", being 75.00 feet left of Proposed Baseline Station 36+00.00, for the beginning of a Control of Access line, and continuing for a total distance of 718.88 feet, along the proposed north right-of-way line of State Highway 138, crossing said 137.3 acre tract, to a set Texas Department of Transportation Type II concrete monument, being 350.00 feet right of Proposed Baseline Station 1028+13.56;
- (4) THENCE North 19° 54' 57" East a distance of 66.32 feet, along the proposed north right-of-way line of said State Highway 138 and said Control of Access line, crossing said 137.3 acre tract, to a set Texas Department of Transportation Type II concrete monument, being 300.00 feet right of Proposed Baseline Station 1027+70.00;
- (5) THENCE North 29° 44' 40" West a distance of 790.26 feet, along the proposed west right-of-way line of said State Highway 195 and said Control of Access line, crossing said 137.3 acre tract, to a set Texas Department of Transportation Type II concrete monument, being 310.00 feet right of Proposed Baseline Station 1019+79.80;
- (6) THENCE North 20° 52' 19" West a distance of 351.31 feet, along the proposed west right-of-way line of said State Highway 195 and said Control of Access line, crossing said 137.3 acre tract, to a set Texas Department of Transportation Type II concrete monument, being 275.00 feet right of Proposed Baseline Station 1016+55.00;
- (7) THENCE North 09° 15' 10" West a distance of 909.51 feet, along the proposed west right-of-way line of said State Highway 195 and said Control of Access line, crossing said 137.3 acre tract, to a set Texas Department of Transportation Type II concrete monument, being 140.00 feet right of Proposed Baseline Station 1008+00.00;
- (8) THENCE North 05° 57' 42" West a distance of 397.69 feet, along the proposed west right-of-way line of said State Highway 195 and said Control of Access line, crossing said 137.3 acre tract, to a set 5/8 inch iron rod with a Texas Department of Transportation aluminum cap, being 122.78 feet right of Proposed Baseline Station 1004+15.73, on the north line of said 137.3 acre tract and the south line of a tract of land described as 101.67 acres conveyed from E. L. Gaylean to The Thelma and E.L. Gaylean Family Trust, by deed dated June 24, 1991 and recorded in Volume 2297, Page 201 of the Williamson County Deed Records;
- (9) THENCE North 68° 49' 54" East a distance of 278.83 feet, along the north line of said 137.3 acre tract and the south line of said 101.67 acre tract, to a set Texas Department of Transportation Type II concrete monument, being 145.00 feet left of Proposed Baseline Station 1003+37.74;

- (10) THENCE South $15^{\circ} 10' 55''$ East a distance of 681.26 feet, along the proposed east right-of-way line of State Highway 195 and said Control of Access line, crossing said 137.3 acre tract, to a set Texas Department of Transportation Type II concrete monument, being 210.00 feet left of Proposed Baseline Station 1010+50.00;
- (11) THENCE South $21^{\circ} 24' 13''$ East a distance of 518.26 feet, along the proposed east right-of-way line of said State Highway 195 and said Control of Access line, crossing said 137.3 acre tract, to a set Texas Department of Transportation Type II concrete monument, being 230.00 feet left of Proposed Baseline Station 1016+00.00;
- (12) THENCE South $34^{\circ} 14' 17''$ East, passing at a distance 357.82 feet a set Texas Department of Transportation Type II concrete monument, being 280.28 feet left of Proposed Baseline Station 1019+79.80, and continuing for a total distance of 739.61 feet, along the proposed east right-of-way line of said State Highway 195 and said Control of Access line, crossing said 137.3 acre tract, to a set Texas Department of Transportation Type II concrete monument, being 315.00 feet left of Proposed Baseline Station 1023+60.00;
- (13) THENCE South $29^{\circ} 01' 11''$ East a distance of 515.00 feet, along the proposed east right-of-way line of said State Highway 195 and said Control of Access line, crossing said 137.3 acre tract, to a set Texas Department of Transportation Type II concrete monument, being 315.00 feet left of Proposed Baseline Station 1028+75.00;
- (14) THENCE South $66^{\circ} 52' 40''$ East a distance of 65.23 feet, along the proposed east right-of-way line of said State Highway 195 and said Control of Access line, crossing said 137.3 acre tract, to a set Texas Department of Transportation Type II concrete monument, being 355.03 feet left of Proposed Baseline Station 1029+26.50;
- (15) THENCE North $69^{\circ} 16' 45''$ East, passing at a distance of 162.81 feet a set 5/8 inch iron rod with a Texas Department of Transportation aluminum cap stamped "COA", being 516.14 feet left of Proposed Baseline Station 1029+50.00, for the end of said Control of Access line, and continuing for a total distance of 240.69 feet, along the proposed north right-of-way line of said State Highway 138 and crossing said 137.3 acre tract, to a set Texas Department of Transportation Type II concrete monument, being 593.20 feet left of Proposed Baseline Station 1029+61.24;

- (16) THENCE South 20° 42' 50" East a distance of 53.15 feet, along the proposed east right-of-way line of said State Highway 138 and crossing said 137.3 acre tract, to the POINT OF BEGINNING and containing 29.901 acres of land.

Basis of bearing is the Texas State Plane Coordinate System, Central Zone, North American Datum 1983 (1993 Adjustment). All coordinates are adjusted to surface using a surface adjustment factor of 1.000120.

Access is prohibited across the "Control of Access Line" to the transportation facility from the adjacent property.

A plat of even survey date herewith accompanies this property description.

Surveyed by:
RODS Surveying, Inc.
6810 Lee Road, Spring, Texas 77379
Phone (281) 379-6388



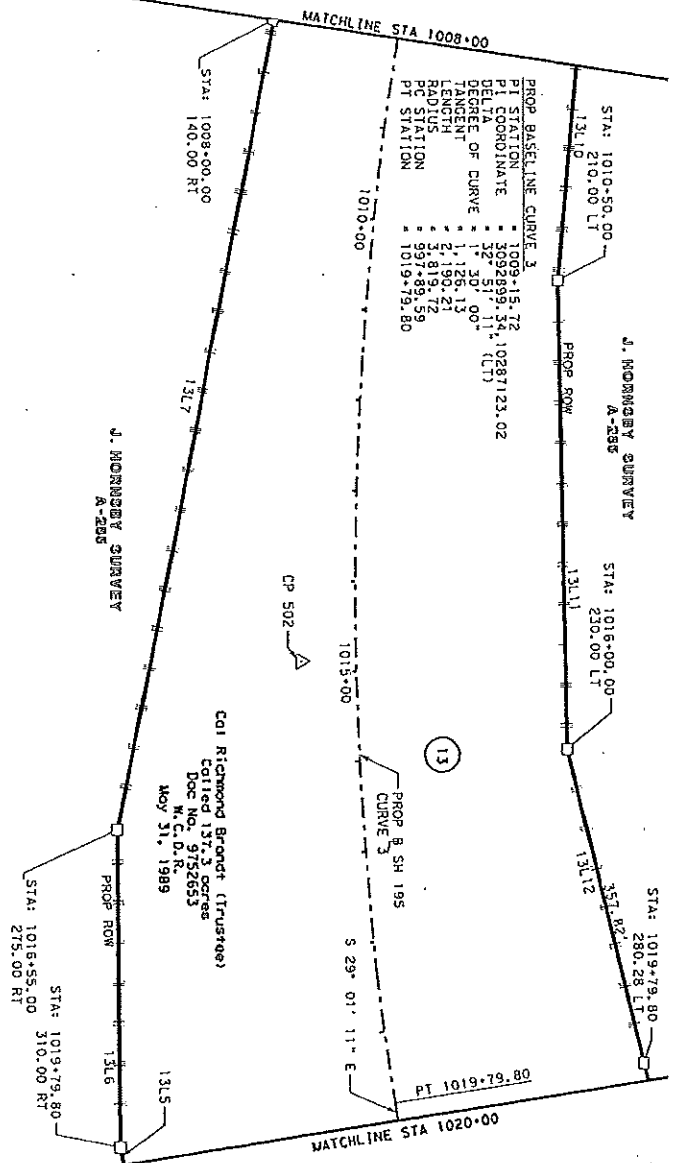
A handwritten signature in black ink, consisting of several loops and a long horizontal stroke, positioned to the left of the surveyor's seal.

9/28/04

Arthur M. Story, Registered Professional Land Surveyor, No. 4034

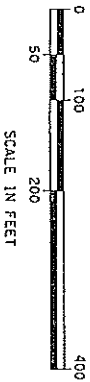
Date

- LEGEND:
- FOUND CONCRETE (AS DESCRIBED)
 - 3/4" IRON ROD W/ ALUMINUM CAP SET
 - ⊗ 7/8" IRON ROD W/ PLASTIC CAP SET
 - ⊕ CONCRETE MOUNTING SET (TYPE 11)
 - ⊞ FOUND CONCRETE MOUNTMENT (TYPE 1)
 - ▲ CALCULATED POINT
 - △ CONTROL POINT
- P.O.B. POINT OF BEGINNING
P.O.C. POINT OF COMPLETION
- BASE LINE / CENTERLINE
- SURVEY LINE
- PROPERTY LINE
- EXIST ROW
- PROP ROW
- CONST EASEMENT (TEMPORARY)
- DRAINAGE EASEMENT (PERMANENT)
- CONTROL OF ACCESS
- 1" LINE ON CURVE NUMBER
- 6" TRACT (G-CURVED)
- 6" TRACT (G-EASEMENT OF TRACT 6)



- LEGEND**
- FOUND CORNER (AS DESCRIBED)
 - 1/2" IRON ROD W/ ALUMINUM CAP SET
 - ⊙ 3/4" IRON ROD W/ PLASTIC CAP SET
 - ⊗ "RODS SURVEYING"
 - CONCRETE MONUMENT SET TYPE 11)
 - ⊠ FOUND CONCRETE MONUMENT TYPE 1)
 - △ CALCULATED POINT
 - △ CONTROL POINT
 - P.O.B. POINT OF BEGINNING
 - P.O.C. POINT OF COMMENCEMENT
 - DASH LINE / CENTERLINE
 - SURVEY LINE
 - PROPERTY LINE
 - EXIST ROW
 - PROP ROW
 - CONST EASEMENT (TEMPORARY)
 - DRAINAGE EASEMENT (PERMANENT)
 - CONTROL OF ACCESS
 - L-LINE OR CURVE NUMBER
 - L-LINE (GE-CURVED)
 - CONTRACT (GE-EASEMENT OR TRACT CO)

NOTE:
 ALL BEARINGS AND COORDINATES ARE BASED ON THE TEXAS STATE PLANE COORDINATE SYSTEM, CENTRAL ZONE NAD83, 1993 ADJUSTMENT. ALL DISTANCES AND COORDINATES SHOWN ARE SURFACE AND HAVE BEEN CONVERTED FROM GRID VALUES BY APPLYING A COMBINED ADJUSTMENT FACTOR OF 1.000120.

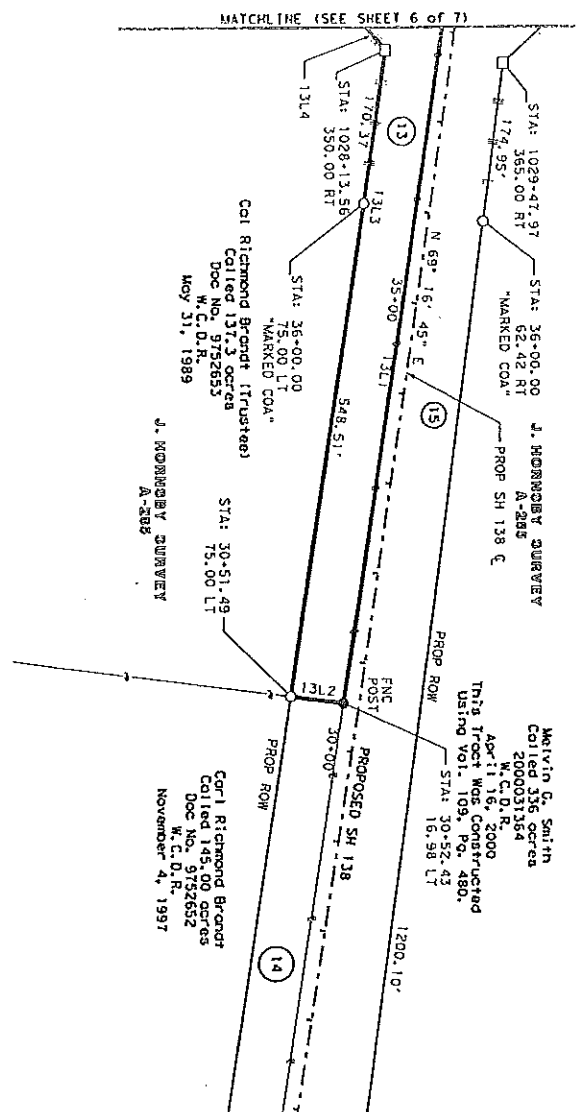


RIGHT OF WAY PLAT
 SHOWING PROPERTY OF

PARCEL 13
 SHEET 6 OF 8

ROW CSJ NO. 0836-01-013 & 0440-01-037
 STATE HIGHWAY 195
 WILLIAMSON COUNTY
 RODS SURVEYING INC.
 6810 LEE ROAD SPRING, TX 77379
 (281) 379-6388
 SCALE: 1"=200'
 September 28, 2004

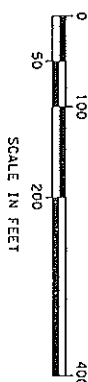
ROW C&J NO. 0836-01-013 & 0440-01-037
STATE HIGHWAY 195 WILLIAMSON COUNTY
RODS SURVEYING INC.
6610 LEE ROAD SPRING, TX 77379
(281) 379-6386
SCALE: 1"=200' September 28, 2004



APPENDIX

- ① FOUND CORNER (AS DESCRIBED)
 ○ 3/4" IRON ROD W/ ALUMINUM CAP SET
 ⊗ 1" IRON ROD W/ PLASTIC CAP SET
 □ CROSS SECTIONAL SET TYPE 111
 ⊗ FOUND CONCRETE JOINTMENT (TYPE 1)
 △ CALCULATED POINT
 Δ CONTROL POINT
 P.O.B. POINT OF BEGINNING
 P.O.C. POINT OF COMMENCEMENT
 BASE LINE / CENTERLINE
 --- SURVEY LINE
 --- PROPERTY LINE
 --- EXISTING ROAD
 --- PROP. ROAD
 --- CONVEYANCEMENT (TEMPORARY)
 --- DRAINAGE EASEMENT (PERMANENT)
 --- CONTROL OF ACCESS
 --- 1" LINE OR CURVE NUMBER
 --- L-TYPE (E-CURVE)
 --- S-TYPE (E-CURVE) OF TRACT G.O.

NOTE: ALL BEARINGS AND COORDINATES ARE BASED ON THE TEXAS STATE PLANE COORDINATE SYSTEM, CENTRAL ZONE NAD83, 1993 ADJUSTMENT. ALL DISTANCES AND COORDINATES SHOWN ARE SURFACE AND HAVE BEEN CONVERTED FROM GRID VALUES BY APPLYING A COMBINED ADJUSTMENT FACTOR OF 1.000120.



RIGHT OF WAY PLAT

SHOWING PROPERTY OF

PARCEL 13

SHEET 8 OF 8

ROW CSJ NO. 0836-01-013 & 0440-01-037
STATE HIGHWAY 195 WILLIAMSON COUNTY

RODS SURVEYING INC.

(281) 379-6388

SCALE: 1"=200' September 28, 2001

**IN THE COMMISSIONERS' COURT
OF WILLIAMSON COUNTY, TEXAS**

RESOLUTION

WHEREAS, the Commissioners' Court of Williamson County, Texas, has found and determined that in order to promote the public safety, to facilitate the safety and movement of traffic, and to preserve the financial investment of the public in its roadways, public necessity requires acquisition of fee simple title to 2.038 acres owned by CAL RICHMOND BRANDT and DAVID PAUL BRANDT as Trustees of the Brandt Trust (parcel 14), described by metes and bounds in Exhibit "A", for the construction, reconstruction, maintaining, widening, straightening, lengthening, and operating of SH 195/SH 138 ("Project"), excluding all the oil, gas, and sulphur which can be removed from beneath said real property, without any right whatever remaining to the owner of such oil, gas, and sulphur of ingress to or egress from the surface of said real property for the purpose of exploring, developing, or mining of the same, as a part of the improvements to the Project, at such locations as are necessary and that such constructing, reconstructing, maintaining, widening, straightening, lengthening, and operating shall extend across and upon, and will cross, run through, and be upon the hereinafter described real properties; and

WHEREAS, the Commissioners' Court of Williamson County, Texas, has, through agents employed by the said office, entered into good faith negotiations with the owners of the hereinafter described properties and has failed to agree with the owners on the compensation and damages, if any, due to said owners. Now, therefore,

BE IT RESOLVED BY THE COMMISSIONERS' COURT OF THE COUNTY OF WILLIAMSON, that the County Attorney or her designated agent be and she is hereby authorized and directed to file or cause to be filed against the owners of any interest in, and the holders of any lien secured by, the following described tracts of land, described in Exhibit "A" attached hereto, a suit in eminent domain to acquire the property interests for the aforesaid purposes; and

BE IT FURTHER RESOLVED that the County Attorney or her designated agent be and he is hereby authorized and directed to incur such expenses and to employ such experts as she shall deem necessary to assist her in the prosecution of such suit in eminent domain, including, but not limited to, appraisers, engineers, and land use planners.

Adopted this _____ day of _____, 2009.

Dan A. Gattis
Williamson County Judge

EXHIBIT A

County: Williamson
Highway: SH 195
Limits: Bell County Line to IH 35
ROW CSJ: 0836-01-013

Property Description
for Parcel 14

BEING a 2.038 acre parcel of land located in Williamson County, Texas, situated in the J. Hornsby Survey, Abstract 285, and being part of a tract of land described as 145.00 acres conveyed from Paul R. Brandt and wife, Frances L. Brandt, to Cal Richmond Brandt by deed dated November 4, 1997 and recorded in Document No. 9752652 of the Williamson County Deed Records.

COMMENCING at the interior corner, being 4,888.33 feet right of Proposed Baseline Station 1022+14.52 of State Highway 195, of said 145.00 acre tract and the northwest corner of a tract of land described as 336 acres conveyed from Melvin G. Smith, Independent Executor of the Estates of B. T. Preslar, Jr. and Avis Preslar, Deceased, to Melvin G. Smith by deed dated April 16, 2000 and recorded in Document No. 2000031364 of the Williamson County Deed Records;

THENCE North 69° 12' 58" East a distance of 2,532.62 feet, along the south line of said 145.00 acre tract and the north line of said 336 acre tract, crossing existing State Highway 195, to a set Texas Department of Transportation Type II concrete monument, being 15.52 feet right of Proposed Baseline Station 17+25.73, for the POINT OF BEGINNING;

- (1) THENCE North 27° 30' 02" West a distance of 100.85 feet, along the existing east right-of-way line of said State Highway 195 and crossing said 145.00 acre tract, to a set Texas Department of Transportation Type II concrete monument, being 115.66 feet left of Proposed Baseline Station 17+13.82,
- (2) THENCE South 81° 39' 39" East a distance of 52.83 feet, along the proposed north right-of-way line of said State Highway 138 and crossing said 145.00 acre tract, to a set Texas Department of Transportation Type II concrete monument, being 90.00 feet left of Proposed Baseline Station 17+60.00;
- (3) THENCE North 67° 14' 01" East a distance of 140.09 feet, along the proposed north right-of-way line of said State Highway 138 and crossing said 145.00 acre tract, to a set Texas Department of Transportation Type II concrete monument, being 95.00 feet left of Proposed Baseline Station 19+00.00;

- (4) THENCE North 69° 16' 45" East a distance of 200.00 feet, along the proposed north right-of-way line of said State Highway 138 and crossing said 145.00 acre tract, to a set Texas Department of Transportation Type II concrete monument, being 95.00 feet left of Proposed Baseline Station 21+00.00;
- (5) THENCE North 73° 05' 35" East a distance of 300.67 feet, along the proposed north right-of-way line of said State Highway 138 and crossing said 145.00 acre tract, to a set Texas Department of Transportation Type II concrete monument, being 75.00 feet left of Proposed Baseline Station 24+00.00;
- (6) THENCE North 69° 16' 45" East a distance of 651.49 feet, along the proposed north right-of-way line of said State Highway 138 and crossing said 145.00 acre tract, to a set 5/8 inch iron rod with a Texas Department of Transportation aluminum cap, being 75.00 feet left of Proposed Baseline Station 30+51.49, being on the west line of a 137.3 acre tract conveyed from Paul R. Brandt and wife, Frances L. Brandt, to Cal Richmond Brandt, Trustee by deed May 31, 1989 and recorded in Document No. 9752653 of the Williamson County Deed Records;
- (7) THENCE South 21° 38' 38" East a distance of 58.03 feet, along the east line of said 145.00 acre tract and the west line of said 137.3 acre tract, to a fence post for the southeast corner of said 145.00 acre tract and the southwest corner of said 137.3 acre tract;

- (8) THENCE South $69^{\circ} 12' 58''$ West a distance of 1,326.70 feet, along the south line of said 145.00 acre tract and the north line of said 336 acre tract, to the POINT OF BEGINNING and containing 2.038 acres of land.

Basis of bearing is the Texas State Plane Coordinate System, Central Zone, North American Datum 1983 (1993 Adjustment). All coordinates are adjusted to surface using a surface adjustment factor of 1.000120.

A plat of even survey date herewith accompanies this property description.

Surveyed by:
RODS Surveying, Inc.
6810 Lee Road, Spring, Texas 77379
Phone (281) 379-6388



A handwritten signature in black ink, appearing to be "A. M. Story", written over a horizontal line.

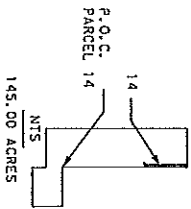
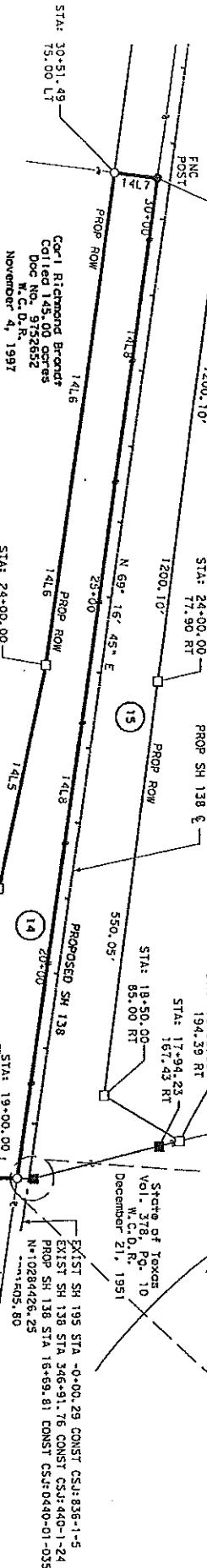
9/28/04

Arthur M. Story, Registered Professional Land Surveyor, No. 4034

Date

NOTE:
 ALL BEARINGS AND COORDINATES ARE BASED ON THE TEXAS
 STATE PLANE COORDINATE SYSTEM, CENTRAL ZONE NAD83,
 1993 ADJUSTMENT. ALL DISTANCES AND COORDINATES
 SHOWN ARE SURFACE AND HAVE BEEN CONVERTED FROM GRID
 VALUES BY APPLYING A COMBINED ADJUSTMENT FACTOR OF
 1.000120.

Malvin G. Smith
 Col 166 336 acres
 2000031564
 N.C.D.R. 11-2000
 April 11, 2000
 This Tract Was Constructed
 Using Vol. 109, PG. 480.
 STA: 30+52.43
 STA: 16+98 LT



EXISTING ACREAGE	TAKING ACRES	APPROX. REMAINDER LEFT	RIGHT
145.00	2.038	142.96	

PARCEL	LINE NO.	BEARING	DISTANCE
14	14L1	N 27° 30' 02" W	100.85
	14L2	S 81° 39' 39" E	52.83
	14L3	N 67° 14' 01" E	140.09
	14L4	N 69° 16' 45" E	200.00
	14L5	N 73° 05' 35" E	300.67
	14L6	N 69° 16' 45" E	651.49
	14L7	S 21° 38' 38" E	58.03
	14L8	S 69° 12' 58" W	1326.70

LEGEND


- FOUND CORNER (AS DESCRIBED)
- 1/4" IRON ROD W/ ALUMINUM CAP SET
- 1/4" IRON ROD W/ PLASTIC CAP SET
- "RODS SURVEYING"
- CONCRETE MONUMENT SET (TYPE 1)
- FOUND CONCRETE MONUMENT (TYPE 1)
- ▲ CALCULATED POINT
- △ CONTROL POINT
- P.O.B. POINT OF BEGINNING
- P.O.C. POINT OF COMMENCEMENT
- BASE LINE / CENTERLINES
- SURVEY LINE
- PROPERTY LINE
- EXIST ROW
- PROP ROW
- CONST EASEMENT (TEMPORARY)
- DRAINAGE EASEMENT (PERMANENT)
- CONTROL OF ACCESS
- L-LINE OR CURVE NUMBER
- L-LINE (G-CURVE)
- 6-TRACT 166-EASEMENT OF TRACT 63

CHISHOLM TRAIL SPECIAL
 20' LASED STRIP
 DOC. NO. 9766731
 W.C.D.R.
 APR 11 22, 1997



STATE HIGHWAY 195
 ROW CSJ NO. 0836-01-013
 WILLAMSON COUNTY
 ROOS SURVEYING INC.
 6810 LEE ROAD SPRING, TX 77379
 (281) 379-6388
 SCALE: 1"=200' September 28, 2004

RIGHT OF WAY PLAT
 SHOWING PROPERTY OF
 PARCEL 14
 SHEET 4 OF 4



**IN THE COMMISSIONERS' COURT
OF WILLIAMSON COUNTY, TEXAS**

RESOLUTION

WHEREAS, the Commissioners' Court of Williamson County, Texas, has found and determined that in order to promote the public safety, to facilitate the safety and movement of traffic, and to preserve the financial investment of the public in its roadways, public necessity requires acquisition of fee simple title to 5.635 acres owned by PEGGY SUE SIMPSON A/K/A PEGGY SUE BRIZENDINE and JOHN CARLTON BRIZENDINE (parcel 52 part 1 and part 2), described by metes and bounds in Exhibit "A", for the construction, reconstruction, maintaining, widening, straightening, lengthening, and operating of SH 195 ("Project"), excluding all the oil, gas, and sulphur which can be removed from beneath said real property, without any right whatever remaining to the owner of such oil, gas, and sulphur of ingress to or egress from the surface of said real property for the purpose of exploring, developing, or mining of the same, as a part of the improvements to the Project, at such locations as are necessary and that such constructing, reconstructing, maintaining, widening, straightening, lengthening, and operating shall extend across and upon, and will cross, run through, and be upon the hereinafter described real properties; and

WHEREAS, the Commissioners' Court of Williamson County, Texas, has, through agents employed by the said office, entered into good faith negotiations with the owners of the hereinafter described properties and has failed to agree with the owners on the compensation and damages, if any, due to said owners. Now, therefore,

BE IT RESOLVED BY THE COMMISSIONERS' COURT OF THE COUNTY OF WILLIAMSON, that the County Attorney or her designated agent be and she is hereby authorized and directed to file or cause to be filed against the owners of any interest in, and the holders of any lien secured by, the following described tracts of land, described in Exhibit "A" attached hereto, a suit in eminent domain to acquire the property interests for the aforesaid purposes; and

BE IT FURTHER RESOLVED that the County Attorney or her designated agent be and he is hereby authorized and directed to incur such expenses and to employ such experts as she shall deem necessary to assist her in the prosecution of such suit in eminent domain, including, but not limited to, appraisers, engineers, and land use planners.

Adopted this _____ day of _____, 2009.

Dan A. Gattis
Williamson County Judge

EXHIBIT A

County: Williamson
Highway: SH 195
Limits: From 0.805 Miles South of the Bell County Line to 6.332 Miles South
ROW CSJ: 0440-01-037

Property Description
for Parcel 52 Part 1

BEING a 3.782 acre parcel of land located in Williamson County, Texas, situated in the M. Wells Survey, Abstract 646, and being part of the remainder of a tract of land described as 10.5 acres conveyed from John Carlton Brizendine to Peggy Sue Brizendine by deed dated August 29, 2001 and recorded in Document No. 2001078727 of the Williamson County Deed Records.

COMMENCING at a found 1/2 inch iron rod, being 360.23 feet right of Proposed Baseline Station 1055+57.12, for the southwest corner of the most westerly 0.50 acre tract described (four contiguous 0.50 acre tracts described in deed) in a deed from James E. Johnson to Mark Shelton by deed dated November 12, 2004 and recorded in Document No. 2004088914 of the Williamson County Deed Records, and for the southeast corner of a tract of land described as 1.00 acre conveyed from Jacky Don Duquette and wife, Mellisa Sue Duquette, to Michael Bieren and wife, Deanna Bieren, by deed dated May 25, 2001 and recorded in Document No. 2001036826 of the Williamson County Deed Records;

THENCE North 68° 50' 11" East a distance of 187.46 feet, along the south line of the two most westerly 0.50 acre tracts described in said Shelton deed, to a set 5/8 inch iron rod with a Texas Department of Transportation aluminum cap, being 174.68 feet right of Proposed Baseline Station 1055+82.70, for the POINT OF BEGINNING on the proposed west right-of-way line of State Highway 195 and being on a Control of Access line;

- (1) THENCE North 68° 50' 11" East a distance of 229.93 feet, continuing along the south line of said 0.50 acre tracts, to a found 1/2 inch iron rod, being the southeast corner of said most easterly 0.50 acre tract;
- (2) THENCE North 20° 55' 27" West a distance of 208.52 feet, along the north line of the most easterly 0.50 acre tract, to a found 1/2 inch iron rod, being the northeast corner of said most easterly 0.50 acre tract;
- (3) THENCE North 68° 48' 48" East a distance of 169.12 feet, along the existing south right-of-way line of said Williamson County Road No. 229 and the north line of said 10.5 acre tract, to a set Texas Department of Transportation Type II concrete monument, being 250.00 feet left of Proposed Baseline Station 1054+30.72

- (4) THENCE South $25^{\circ} 43' 40''$ East a distance of 516.23 feet, along the proposed east right-of-way line of State Highway 195, the proposed west right-of-way line of an access road, and a Control of Access line, crossing said 10.5 acre tract, to a set 5/8 inch iron rod with a Texas Department of Transportation aluminum cap, being 220.36 feet left of Proposed Baseline Station 1059+46.10, on the south line of said 10.5 acre tract and the north line of a tract of land described as 14.17 acres conveyed from Terry Lynn Brizendine to Thomas Dean Brizendine by deed October 9, 2000 and recorded in Document No. 2000072138 of the Williamson County Deed Records;
- (5) THENCE South $68^{\circ} 50' 54''$ West a distance of 417.73 feet, along the south line of said 10.5 acre tract and the north line of said 14.17 acre tract, to a set 5/8 inch iron rod with a Texas Department of Transportation aluminum cap, being 193.44 feet right of Proposed Baseline Station 1058+88.92, on the proposed west right-of-way line of said State Highway 195;
- (6) THENCE North $25^{\circ} 30' 50''$ West a distance of 306.81 feet, along the proposed west right-of-way line of said State Highway 195 and said Control of Access line, crossing said 10.5 acre tract, to the POINT OF BEGINNING and containing 3.782 acres of land.

Basis of bearing is the Texas State Plane Coordinate System, Central Zone, North American Datum 1983 (1993 Adjustment). All coordinates are adjusted to surface using a surface adjustment factor of 1.000120.

Access is prohibited across the "Control of Access Line" to the transportation facility from the adjacent property.

A plat of even survey date herewith accompanies this property description.


Surveyed by:
RODS Surveying, Inc.
6810 Lee Road, Spring, Texas 77379
Phone (281) 379-6388

Scott Morris

Scott Morris, Registered Professional Land Surveyor, No. 5076

10-14-2007

Date



[illegible]

THOMAS DEAN BRIZENDINE
CALLED 14.17 ACRES EXHIBIT A
DOC. 2000072138
W.C.D.R.

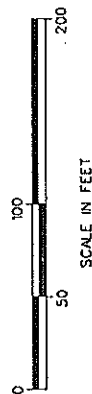
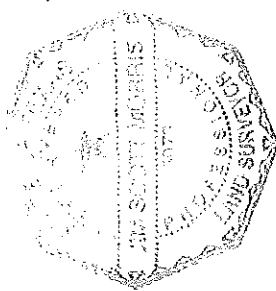
OCTOBER 09, 2000

NOTE:

ALL BEARINGS AND COORDINATES ARE BASED ON THE TEXAS
STATE PLANE COORDINATE SYSTEM, CENTRAL ZONE NAD83.
1983 ADJUSTMENT, ALL DISTANCES AND COORDINATES
SHOWN ARE SURFACE AND HAVE BEEN CONVERTED FROM GRID
VALUES BY APPLYING A COMBINED ADJUSTMENT FACTOR OF
1.000120.

S. J. J. J.

10-9-2007

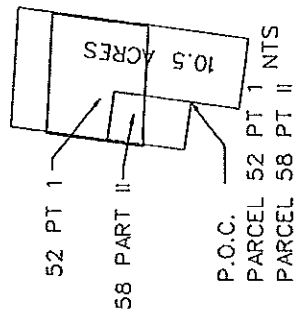


RIGHT OF WAY PLAT
SHOWING PROPERTY OF

PARCEL 52 PART 1

SHEET 3 OF 3

STATE HIGHWAY 195 WILLIAMSON COUNTY
RODS SURVEYING INC.
6810 LEE ROAD SPRING, TX 77379
(281) 379-6388
SCALE: 1"=100' OCTOBER 4, 2007



PARCEL	LINE TABLE		
	LINE NO.	BEARING	DISTANCE
52 PT 1	52PT1.1	N 68° 50' 11" E	229.93
	52PT1.2	N 20° 55' 17" W	208.52
	52PT1.3	N 68° 48' 48" E	159.32
	52PT1.4	S 25° 43' 40" E	56.23
	52PT1.5	S 68° 50' 54" W	417.73
	52PT1.6	N 25° 30' 50" W	306.81

EXISTING ACREAGE	TAKING ACRES	APPROX. REMAINDER ACREAGE	
		LEFT	RIGHT
6.5	PARGEL 52 PT 2 TOOK 1.853 AC	3.782	0.0 0.9

T.H. Lindsey and
wife Ann Lindsey
Called 220 acres
Vol. 324, Pg. 588
W.C.D.R.
December 22, 1944

Peggy Sue Brizendine
Called 10.5 acres Exhibit-A
DOC. 2001078727
W.C.D.R.
August 29, 2001

Mark Shelton
Colled 2.00 acres Exhi
DOC. 20040889
W.C.D.R.

November 12, 2004

55

REC'D - H 1957

(

10

④

2001-2002

9711420

52 PT 1

2021/11/17, 15:57

7103

3

52 Pt 1

1

1

001/19/2020

DATE _____

6.9

EXHIBIT A

County: Williamson
Highway: SH 195
Limits: From 0.805 Miles South of the Bell County Line to 6.332 Miles South
ROW CSJ: 0440-01-037

Property Description
for Parcel 52 Part 2

BEING a 1.853 acre parcel of land located in Williamson County, Texas, situated in the M. Wells Survey, Abstract 646, and being part of a tract of land described as 10.5 acres conveyed from John Carlton Brizendine to Peggy Sue Brizendine by deed dated August 29, 2001 and recorded in Document No. 2001078727 of the Williamson County Deed Records.

COMMENCING at a found 1/2 inch iron rod, being 567.11 feet right of Proposed Baseline Station 1055+28.37, on the existing east right-of-way line of Brizendine Avenue for the northwest corner of said 10.5 acre tract and the southwest corner of tract of land described as 1.00 acre conveyed from Jacky Don Duquette and wife, Mellisa Sue Duquette, to Michael Bieren and wife, Deanna Bieren, by deed dated May 25, 2001 and recorded in Document No. 2001036826 of the Williamson County Deed Records;

THENCE North 68° 53' 03" East a distance of 208.71 feet, along the south line of said 1.00 acre tract, to a fence post for the southeast corner of said 1.00 acre tract;

THENCE North 20° 55' 01" West a distance of 208.34 feet, along the east line of said 1.00 acre tract and the west line of said 10.5 acre tract, to a found 1/2 inch iron rod for the northeast corner of said 1.00 acre tract and the most northwesterly corner of said 10.5 acre tract on the existing south right-of-way line of Williamson County Road No. 229;

THENCE North 68° 48' 43" East a distance of 586.48 feet, along the existing south right-of-way line of said Williamson County Road No. 229 and the north line of said 10.5 acre tract, to a set Texas Department of Transportation Type II concrete monument, being 250.00 feet left of Proposed Baseline Station 1054+30.72, for the POINT OF BEGINNING;

- (1) THENCE North 68° 48' 43" East a distance of 167.46 feet, along the existing south right-of-way line of said Williamson County Road No. 229 and the north line of said 10.5 acre tract, to a found 1/2 inch iron rod for the northeast corner of said 10.5 acre tract and the northwest corner of a tract of land described as 10.00 acres conveyed from Stuart A. Spradley to Toni M. Raimondo by deed dated July 5, 1991 and recorded in Volume 2034, Page 722 of the Williamson County Deed Records;
- (2) THENCE South 23° 22' 05" East, passing at a distance of 220.39 feet a set 5/8 inch iron rod with yellow plastic cap marked "RODS SURVEYING, INC.", being 394.20 feet left of Proposed Baseline Station 1056+72.86, and continuing for a total distance of 515.08 feet, along the east line of said 10.5 acre tract, the west line of said 10.00 acre tract, and the proposed east right-of-way line of an access road, to a found 1/2 inch iron rod for the southeast corner of said 10.5 acre tract and the northeast corner of a tract of land described as 14.17 acres conveyed from Terry Lynn Brizendine to Thomas Dean Bizendine by deed October 9, 2000 and recorded in Document No. 2000072138 of the Williamson County Deed Records;
- (3) THENCE South 68° 50' 54" West a distance of 146.20 feet, along the south line of said 10.5 acre tract and the north line of said 14.17 acre tract, to a set 5/8 inch iron rod with a Texas Department of Transportation aluminum cap, being 220.36 feet left of Proposed Baseline Station 1059+46.10;


- (4) THENCE North 25° 43' 40" West a distance of 516.23 feet, along the proposed east right-of-way line of State Highway 195, the proposed west right-of-way line of an access road, and a Control of Access line, crossing said 10.5 acre tract, to a set Texas Department of Transportation Type II concrete monument, being 250.00 feet left of Proposed Baseline Station 1054+30.72, to the POINT OF BEGINNING and containing 1.853 acres of land.

Basis of bearing is the Texas State Plane Coordinate System, Central Zone, North American Datum 1983 (1993 Adjustment). All coordinates are adjusted to surface using a surface adjustment factor of 1.000120.

Access is prohibited across the "Control of Access Line" to the transportation facility from the adjacent property.

A plat of even survey date herewith accompanies this property description.


Surveyed by:
RODS Surveying, Inc.
6810 Lee Road, Spring, Texas 77379
Phone (281) 379-6388



Scott Morris, Registered Professional Land Surveyor, No. 5076

10-4-2007

Date



TONIM. RAIMONDO
CALLED 10.00 ACRES EXHIBIT A
VOL. 2034, PAGE 722
W.C.D.R.
JULY 05, 1991

STA: 1054+53.54
415.90 LT
STA: 1056+72.86
394.20 LT
STA: 1059+66.12
365.18 LT

23 PT I
1/2" IR FND
52PT2L1
294.69'

T.H. Lindsey and
wife Ann Lindsey
Called 220 acres
Vol. 324, Pg. 588
W.C.D.R.
December 22, 1944

PROP ACCESS
RD ROW

52PT2L2
1/2" IR FND

52PT2L3
52PT2L4
P.O.B.
PARCEL 52 PT 2
250.00 LT
STA: 1054+30.72

52PT1L4
52PT1L3
52PT1L2
21BL4
N 68° 48' 43" E
586.48'

52PT1L1
220.36 LT
STA: 1059+46.10

52 PT II

M. WELLS SURVEY
A-646

52 PT 1

52 PT 2

52 PT 2

52 PT 2

52 PT 2

52 PT 2

52 PT 2

52 PT 2

52 PT 2

52 PT 2

52 PT 2

52 PT 2

52 PT 2

52 PT 2

52 PT 2

52 PT 2

52 PT 2

52 PT 2

52 PT 2

52 PT 2

52 PT 2

52 PT 2

52 PT 2

52 PT 2

52 PT 2

52 PT 2

52 PT 2

52 PT 2

52 PT 2

52 PT 2

52 PT 2

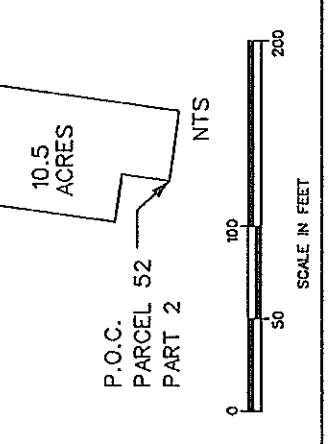
52 PT 2

52 PT 2

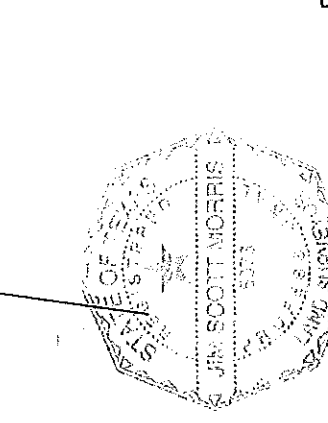
- LEGEND
- FOUND CORNER (AS DESCRIBED)
 - 1/4" IRON ROD W/ ALUMINUM CAP SET
 - 1/4" IRON ROD W/ PLASTIC CAP SET
 - "TODS SURVEYING"
 - CONCRETE MONUMENT SET (TYPE A)
 - FOUND CONCRETE MONUMENT (TYPE D)
 - CALCULATED POINT
 - CONTROL POINT
 - P.O.B. POINT OF BEGINNING
 - P.O.C. POINT OF COMMENCEMENT
 - BASE LINE / CENTERLINE
 - SURVEY LINE
 - EXIST ROW
 - PROP ROW
 - CONST EASEMENT (TEMPORARY)
 - DRAINAGE EASEMENT (PERMANENT)
 - CONTROL OF ACCESS
 - LINE OR CURVE NUMBER
 - 6-TRACT DEFEASMENT OF TRACT 03

THOMAS DEAN BRIZENDINE
CALLED 14.17 ACRES EXHIBIT A
DOC. 2000072138
W.C.D.R.
OCTOBER 09, 2000

NOTE:
ALL BEARINGS AND COORDINATES ARE BASED ON THE TEXAS
STATE PLANE COORDINATE SYSTEM, CENTRAL ZONE NAD83,
1983 ADJUSTMENT. ALL DISTANCES AND COORDINATES
SHOWN ARE SURFACE AND HAVE BEEN CONVERTED FROM GRID
VALUES BY APPLYING A COMBINED ADJUSTMENT FACTOR OF
1.000120.



RIGHT OF WAY PLAT
SHOWING PROPERTY OF
PARCEL 52 PART 2
SHEET 4 OF 4
STATE HIGHWAY 195 WILLIAMSON COUNTY
RODS SURVEYING INC.
6810 LEE ROAD SPRING, TX 77379
(281) 379-6388
SCALE: 1"=100' OCTOBER 4, 2007



52 PT 1

52 PT 2

52 PT 2

52 PT 2

52 PT 2

52 PT 2

EXISTING ACREAGE	TAKING ACRES	APPROX. REMAINDER ACREAGE	
		LEFT	RIGHT
10.5	PARCEL 20 TOOK 0.190 & PARCEL 21 TOOK 4.928 AG	1.853	0.00
			3.53

LINE TABLE			
PARCEL	LINE NO.	BEARING	DISTANCE
52 PART 2	52PT2L1	S 23° 22' 05" E	515.08
	52PT2L2	S 68° 50' 54" W	146.20
	52PT2L3	N 25° 43' 40" W	516.23
	52PT2L4	N 68° 48' 43" E	167.46

10-4-2007

52 PT 2

52 PT 2

52 PT 2

52 PT 2

**IN THE COMMISSIONERS' COURT
OF WILLIAMSON COUNTY, TEXAS**

RESOLUTION

WHEREAS, the Commissioners' Court of Williamson County, Texas, has found and determined that in order to promote the public safety, to facilitate the safety and movement of traffic, and to preserve the financial investment of the public in its roadways, public necessity requires acquisition of fee simple title to 7.828 acres owned by THOMAS DEAN BRIZENDINE (parcel 53 Part 1 and Part 2), described by metes and bounds in Exhibit "A", for the construction, reconstruction, maintaining, widening, straightening, lengthening, and operating of SH 195 ("Project"), excluding all the oil, gas, and sulphur which can be removed from beneath said real property, without any right whatever remaining to the owner of such oil, gas, and sulphur of ingress to or egress from the surface of said real property for the purpose of exploring, developing, or mining of the same, as a part of the improvements to the Project, at such locations as are necessary and that such constructing, reconstructing, maintaining, widening, straightening, lengthening, and operating shall extend across and upon, and will cross, run through, and be upon the hereinafter described real properties; and

WHEREAS, the Commissioners' Court of Williamson County, Texas, has, through agents employed by the said office, entered into good faith negotiations with the owners of the hereinafter described properties and has failed to agree with the owners on the compensation and damages, if any, due to said owners. Now, therefore,

BE IT RESOLVED BY THE COMMISSIONERS' COURT OF THE COUNTY OF WILLIAMSON, that the County Attorney or her designated agent be and she is

hereby authorized and directed to file or cause to be filed against the owners of any interest in, and the holders of any lien secured by, the following described tracts of land, described in Exhibit "A" attached hereto, a suit in eminent domain to acquire the property interests for the aforesaid purposes; and

BE IT FURTHER RESOLVED that the County Attorney or her designated agent be and he is hereby authorized and directed to incur such expenses and to employ such experts as she shall deem necessary to assist her in the prosecution of such suit in eminent domain, including, but not limited to, appraisers, engineers, and land use planners.

Adopted this _____ day of _____, 2009.

Dan A. Gattis
Williamson County Judge

EXHIBIT A

County: Williamson
Highway: SH 195
Limits: From 0.805 Miles South of the Bell County Line to 6.332 Miles South
ROW CSJ: 0440-01-037

Property Description
for Parcel 53 Part 1

BEING a 6.250 acre parcel of land located in Williamson County, Texas, situated in the M. Wells Survey, Abstract 646, and being part of a tract of land described as 14.17 acres conveyed from Terry Lynn Brizendine to Thomas Dean Brizendine by deed dated October 9, 2000 and recorded in Document No. 2000072138 of the Williamson County Deed Records.

COMMENCING at a found 1/2 inch iron rod, being 302.77 feet left of Proposed Baseline Station 1065+80.24, for the southwest corner of a tract of land described as 10.00 acres conveyed from Stuart A. Spradley to Toni M. Raimondo by deed dated July 05, 1991 and recorded in Volume 2034, Page 722 of the Williamson County Deed Records and on the north line of a tract of land described as 44.00 acres conveyed from Mike Greene to Paul Ray Ward and wife, Janice Kay Ward, by deed dated March 29, 2002 and recorded in Document No. 2002024622 of the Williamson County Deed Records;

THENCE South 68° 32' 54" West a distance of 19.64 feet, to a set 5/8 inch iron rod with a Texas Department of Transportation aluminum cap, being 283.30 feet left of Proposed Baseline Station 1065+77.65, for the POINT OF BEGINNING;

- (1) THENCE South 68° 32' 54" West a distance of 519.26 feet, along the south line of said 14.17 acre tract and the north line of said 44.00 acre tract, to a set 5/8 inch iron rod with a Texas Department of Transportation aluminum cap, being 231.44 feet right of Proposed Baseline Station 1065+09.27;
- (2) THENCE North 25° 30' 50" West a distance of 621.51 feet, along the proposed west right-of-way line of State Highway 195 and a Control of Access line, crossing said 14.17 acre tract, to a set 5/8 inch iron rod with a Texas Department of Transportation aluminum cap, being 193.44 feet right of Proposed Baseline Station 1058+88.92;
- (3) THENCE North 68° 50' 54" East a distance of 417.73 feet, along the north line of said 14.17 acre tract and the south line of a tract of land described as 10.5 acres conveyed from John Carlton Brizendine to Peggy Sue Brizendine by deed dated August 29, 2001 and recorded in Document No. 2001078727 of the Williamson County Deed Records, to a set 5/8 inch iron rod with a Texas Department of Transportation aluminum cap, being 220.36 feet left of Proposed Baseline Station 1059+46.10;

- (4) THENCE South 25° 43' 40" East a distance of 354.48 feet, along the proposed east right-of-way line of said State Highway 195, the proposed west line of an access road, and a Control of Access line, crossing said 14.17 acre tract, to a set Texas Department of Transportation Type II concrete monument, being 200.00 feet left of Proposed Baseline Station 1063+00.00;
- (5) THENCE South 45° 43' 06" East a distance of 289.88 feet, along the proposed east right-of-way line of said State Highway 195, the proposed west line of said access road, and said Control of Access line, to the POINT OF BEGINNING and containing 6.250 acres of land.

Basis of bearing is the Texas State Plane Coordinate System, Central Zone, North American Datum 1983 (1993 Adjustment). All coordinates are adjusted to surface using a surface adjustment factor of 1.000120.

Access is prohibited across the "Control of Access Line" to the transportation facility from the adjacent property.

A plat of even survey date herewith accompanies this property description.


Surveyed by:
RODS Surveying, Inc.
6810 Lee Road, Spring, Texas 77379
Phone (281) 379-6388

Scott Morris

Scott Morris, Registered Professional Land Surveyor, No. 5076

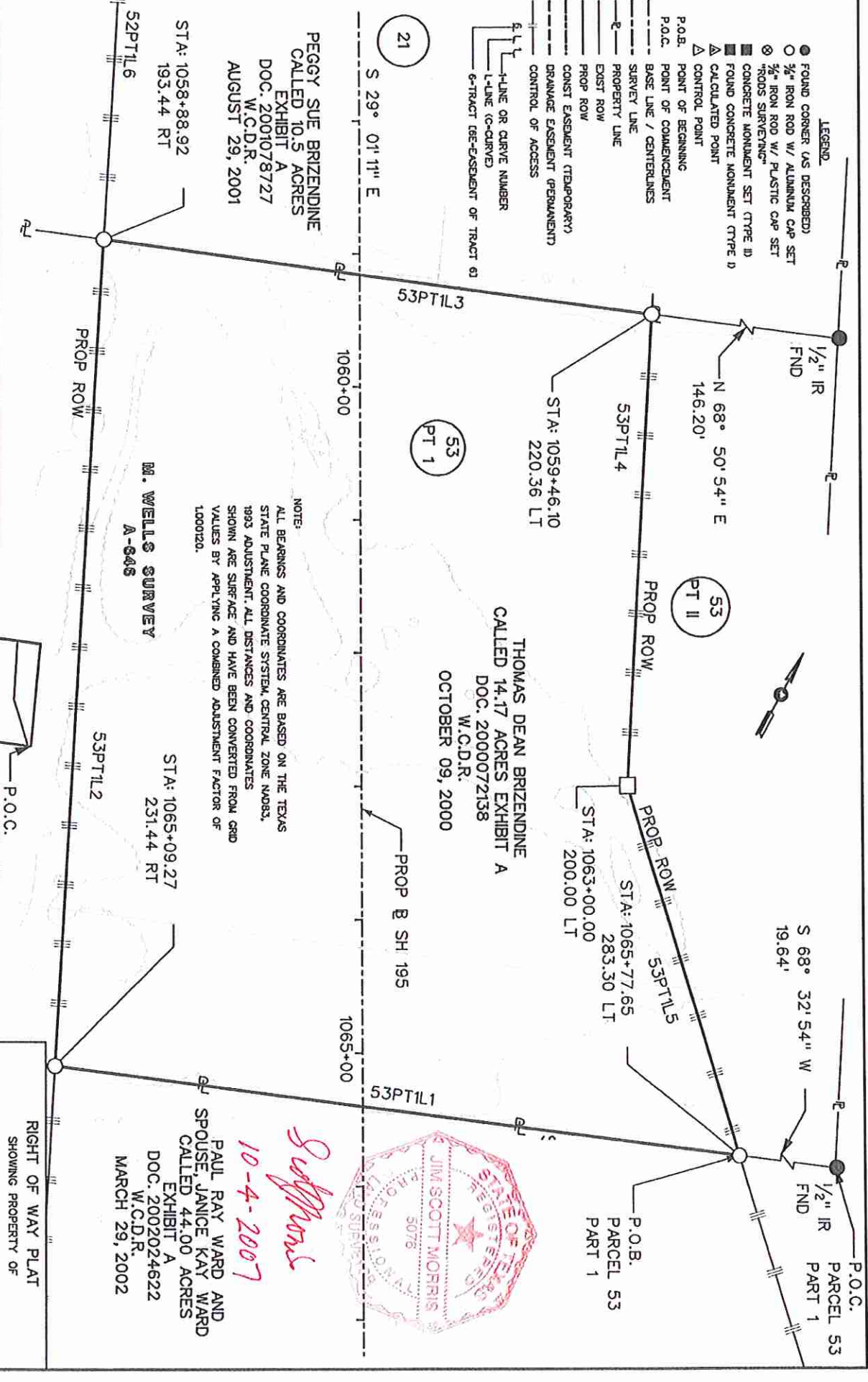
10-4-2007

Date



EXISTING ACREAGE	TAKING ACRES	APPROX. REMAINDER ACREAGE
12.04	PARCEL 53 PART 2 TOOK 1.578 AC	6.250
		LEFT 0.00
		RIGHT 4.17

PARCEL	LINE NO.	BEARING	DISTANCE
53 PART 1	53PT1L1	S 68° 32' 54" W	519.26
	53PT1L2	N 25° 30' 50" W	621.51
	53PT1L3	N 68° 50' 54" E	417.73
	53PT1L4	S 25° 43' 40" E	354.48
	53PT1L5	S 45° 43' 06" E	289.88



Submitted
10-4-2007

STATE HIGHWAY 195 WILLAMSON COUNTY
 RODS SURVEYING INC.
 6810 LEE ROAD SPRING, TX 77379
 (281) 379-6388
 SCALE: 1"=100' OCTOBER 4, 2007

RIGHT OF WAY PLAT
 SHOWING PROPERTY OF
 PARCEL 53 PART 1
 SHEET 3 OF 3

PAUL RAY WARD AND
 SPOUSE JANICE KAY WARD
 CALLED 44.00 ACRES
 EXHIBIT A
 DOC. 2002024622
 W.C.D.R.
 MARCH 29, 2002

THOMAS DEAN BRIZENDINE
 CALLED 14.17 ACRES EXHIBIT A
 DOC. 2000072138
 W.C.D.R.
 OCTOBER 09, 2000

NOTE:
 ALL BEARINGS AND COORDINATES ARE BASED ON THE TEXAS
 STATE PLANE COORDINATE SYSTEM, CENTRAL ZONE NAD83.
 1993 ADJUSTMENT. ALL DISTANCES AND COORDINATES
 SHOWN ARE SURFACE AND HAVE BEEN CONVERTED FROM GRID
 VALUES BY APPLYING A COMBINED ADJUSTMENT FACTOR OF
 1.000120.

M. WELLS SURVEY
 A-646

PEGGY SUE BRIZENDINE
 CALLED 10.5 ACRES
 EXHIBIT A
 DOC. 2001078727
 W.C.D.R.
 AUGUST 29, 2001

STA: 1058+88.92
 193.44 RT

STA: 1065+09.27
 231.44 RT

STA: 1059+46.10
 220.36 LT

STA: 1065+77.65
 283.30 LT

STA: 1063+00.00
 200.00 LT

21
 S 29° 01' 11" E

53
 PT 1

53
 PT II

P.O.C.
 PARCEL 53
 1/2" IR
 FND

P.O.B.
 PARCEL 53
 PART 1

EXHIBIT A

County: Williamson
Highway: SH 195
Limits: From 0.805 Miles South of the Bell County Line to 6.332 Miles South
ROW CSJ: 0440-01-037

Property Description
for Parcel 53 Part 2

BEING a 1.578 acre parcel of land located in Williamson County, Texas, situated in the M. Wells Survey, Abstract 646, and being part of a tract of land described as 14.17 acres conveyed from Terry Lynn Brizendine to Thomas Dean Brizendine by deed dated October 9, 2000 and recorded in Document No. 2000072138 of the Williamson County Deed Records.

BEGINNING at a found 1/2 inch iron rod, being 302.77 feet left of Proposed Baseline Station 1065+80.24, for the southeast corner of said 14.17 acre tract, the southwest corner of a tract of land described as 10.00 acres conveyed from Stuart A. Spradley to Toni M. Raimondo by deed dated July 05, 1991 and recorded in Volume 2034, Page 722 of the Williamson County Deed Records, and on the north line of a tract of land described as 44.00 acres conveyed from Mike Greene to Paul Ray Ward and wife, Janice Kay Ward, by deed dated March 29, 2002 and recorded in Document No. 2002024622 of the Williamson County Deed Records;

- (1) THENCE South 68° 32' 54" West a distance of 19.64 feet, along the south line of said 14.17 acre tract and the north line of said 44.00 acre tract, to a set 5/8 inch iron rod with a Texas Department of Transportation aluminum cap, being 283.30 feet left of Proposed Baseline Station 1065+77.65;
- (2) THENCE North 45° 43' 06" West a distance of 289.88 feet, along the proposed east right-of-way line of State Highway 195, the proposed west right-of-way line of an access road, and a Control of Access line, crossing said 14.17 acre tract, to a set Texas Department of Transportation Type II concrete monument, being 200.00 feet left of Proposed Baseline Station 1063+00.00;
- (3) THENCE North 25° 43' 40" West a distance of 354.48 feet, along the proposed east right-of-way line of said State Highway 195, the proposed west right-of-way line of said access road, and said Control of Access line, crossing said 14.17 acre tract, to a set 5/8 inch iron rod with a Texas Department of Transportation aluminum cap, being 220.36 feet left of Proposed Baseline Station 1059+46.10;

- (4) THENCE North 68° 50' 54" East a distance of 146.20 feet, along the north line of said 14.17 acre tract and the south line of a tract of land described as 10.5 acres conveyed from John Carlton Brizendine to Peggy Sue Brizendine by deed August 29, 2001 and recorded in Document No. 2001078727 of the Williamson County Deed Records, to a found 1/2 inch iron rod for the northeast corner of said 14.17 acre tract and the southeast corner of said 10.5 acre tract.
- (5) THENCE South 23° 13' 00" East, passing at a distance of 409.42 feet a set 5/8 inch iron rod with a yellow plastic cap marked "RODS SURVEYING, INC.", and continuing for a total distance of 617.29 feet, along the east line of said 14.17 acre tract and the proposed east right-of-way line of said access road, to the POINT OF BEGINNING and containing 1.578 acres of land.

Basis of bearing is the Texas State Plane Coordinate System, Central Zone, North American Datum 1983 (1993 Adjustment). All coordinates are adjusted to surface using a surface adjustment factor of 1.000120.

Access is prohibited across the "Control of Access Line" to the transportation facility from the adjacent property.

A plat of even survey date herewith accompanies this property description.

Surveyed by:
RODS Surveying, Inc.
6810 Lee Road, Spring, Texas 77379
Phone (281) 379-6388

Scott Morris

Scott Morris, Registered Professional Land Surveyor, No. 5076

10-14-2007

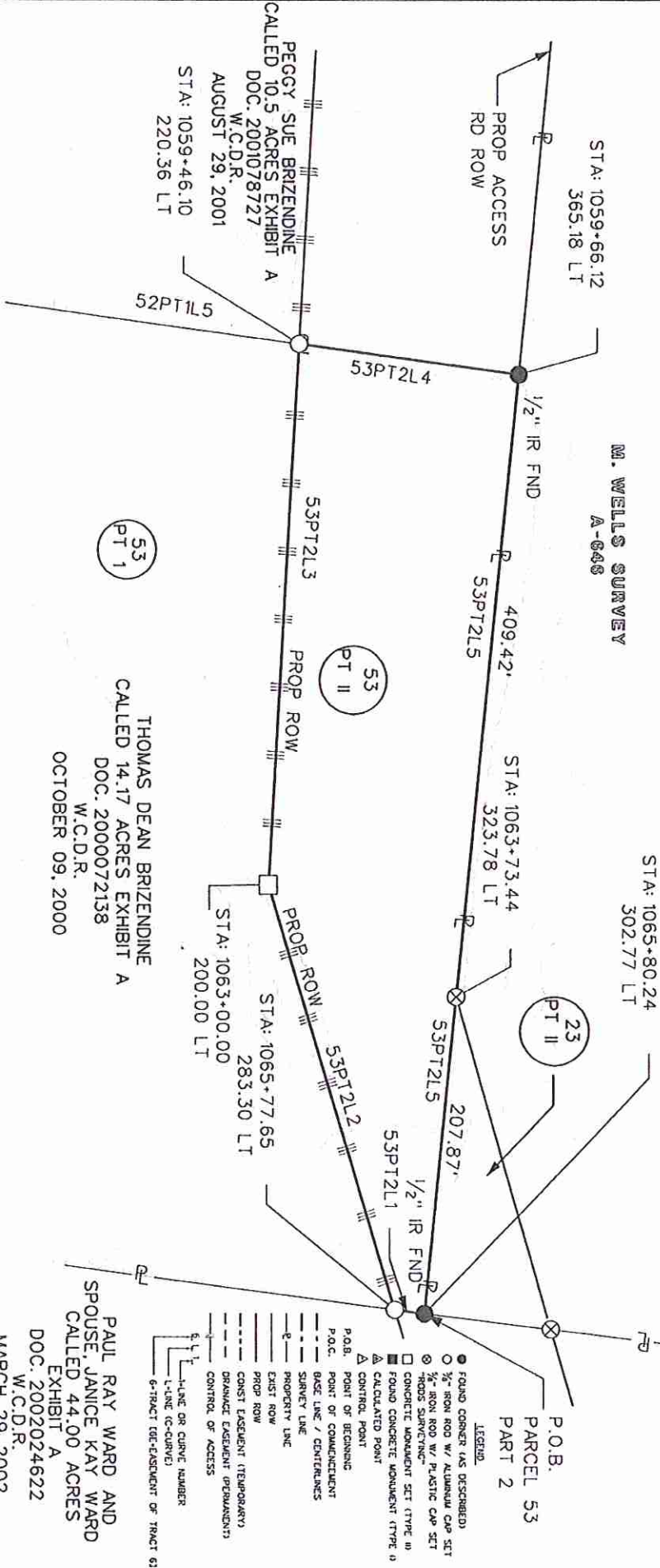
Date





TONI M. RAIMONDO
CALLED 10.00 ACRES EXHIBIT A
VOL. 2034, PAGE 722
W.C.D.R.
JULY 05, 1991

M. WELLS SURVEY
A-648



53
PT I

53
PT II

23
PT II

THOMAS DEAN BRIZENDINE
CALLED 14.17 ACRES EXHIBIT A
DOC. 2000072138
W.C.D.R.
OCTOBER 09, 2000

PAUL RAY WARD AND
SPOUSE, JANICE KAY WARD
CALLED 44.00 ACRES
EXHIBIT A
DOC. 2002024622
W.C.D.R.
MARCH 29, 2002

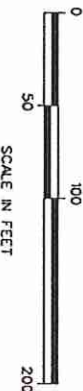
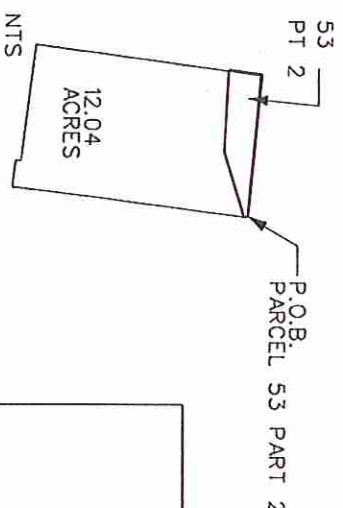
EXISTING ACREAGE	TAKING ACRES	APPROX. REMAINDER ACREAGE
12.04	PARCEL 53 PART 1 TOOK 6.250 AC	1.578
		LEFT 0.00
		RIGHT 4.2

PARCEL	LINE NO.	BEARING	DISTANCE
53 PART 2	53PT2L1	S 68° 27' 54" W	19.64
	53PT2L2	N 45° 43' 06" W	289.88
	53PT2L3	N 75° 43' 40" W	354.48
	53PT2L4	N 68° 50' 54" E	146.20
	53PT2L5	S 23° 13' 00" E	617.29

NOTE:
ALL BEARINGS AND COORDINATES ARE BASED ON THE TEXAS
STATE PLANE COORDINATE SYSTEM, CENTRAL ZONE NAD83,
1993 ADJUSTMENT. ALL DISTANCES AND COORDINATES
SHOWN ARE SURFACE AND HAVE BEEN CONVERTED FROM GRID
VALUES BY APPLYING A COMBINED ADJUSTMENT FACTOR OF
1.000120.



Jim Scott Morris
10-4-2001



RIGHT OF WAY PLAT
SHOWING PROPERTY OF
PARCEL 53 PART II
SHEET 3 OF 3

STATE HIGHWAY 195 WILLIAMSON COUNTY
RODS SURVEYING INC.
6810 LEE ROAD SPRING, TX 77379
(281) 379-6388
SCALE: 1"=100' OCTOBER 4, 2007

**IN THE COMMISSIONERS' COURT
OF WILLIAMSON COUNTY, TEXAS**

RESOLUTION

WHEREAS, the Commissioners' Court of Williamson County, Texas, has found and determined that in order to promote the public safety, to facilitate the safety and movement of traffic, and to preserve the financial investment of the public in its roadways, public necessity requires acquisition of fee simple title to 20.761, a drainage easement interest in and across approximately 2.936 acres and a temporary construction easement for 1.199 acres owned by FOY EUGENE HAYDON AND WIFE BARBARA K. HAYDON (parcel 56 Part 1 and Part 2 and parcel 561E and 561TE), described by metes and bounds in Exhibit "A", for the construction, reconstruction, maintaining, widening, straightening, lengthening, and operating of SH 195 ("Project"), excluding all the oil, gas, and sulphur which can be removed from beneath said real property, without any right whatever remaining to the owner of such oil, gas, and sulphur of ingress to or egress from the surface of said real property for the purpose of exploring, developing, or mining of the same, as a part of the improvements to the Project, at such locations as are necessary and that such constructing, reconstructing, maintaining, widening, straightening, lengthening, and operating shall extend across and upon, and will cross, run through, and be upon the hereinafter described real properties; and

WHEREAS, the Commissioners' Court of Williamson County, Texas, has, through agents employed by the said office, entered into good faith negotiations with the owners of the hereinafter described properties and has failed to agree with the owners on the compensation and damages, if any, due to said owners. Now, therefore,

BE IT RESOLVED BY THE COMMISSIONERS' COURT OF THE COUNTY OF WILLIAMSON, that the County Attorney or her designated agent be and she is hereby authorized and directed to file or cause to be filed against the owners of any interest in, and the holders of any lien secured by, the following described tracts of land, described in Exhibit "A" attached hereto, a suit in eminent domain to acquire the property interests for the aforesaid purposes; and

BE IT FURTHER RESOLVED that the County Attorney or her designated agent be and he is hereby authorized and directed to incur such expenses and to employ such experts as she shall deem necessary to assist her in the prosecution of such suit in eminent domain, including, but not limited to, appraisers, engineers, and land use planners.

Adopted this _____ day of _____, 2009.

Dan A. Gattis
Williamson County Judge

EXHIBIT A

County: Williamson
Highway: SH 195
Limits: From 0.830 mile south of Bell County Line to 6.903 miles south of Bell County Line
ROW CSJ: 0440-01-037

Property Description
for Parcel 56 Part 1

BEING a 14.94 acre parcel of land located in Williamson County, Texas, situated in the M. Wells Survey, Abstract 646 and the Washington Reese Survey, Abstract 523 and being part of a tract of land described as 105.0 acres conveyed from Foy E. Haydon and wife, Katherine M. Haydon, to Foy Eugene Haydon and wife, Barbara K. Haydon, by deed dated November 4, 1975 and recorded in Volume 620, Page 932 of the Williamson County Deed Records and also being part of a tract of land described as 173.399 acres conveyed from Foy E. Haydon and wife, Katherine Haydon, to Foy Eugene Haydon by deed dated October 26, 1983 and recorded in Volume 952, Page 485 of the Williamson County Deed Records.

COMMENCING at a found 1/2 inch iron rod, being 764.11 feet right of Proposed Baseline Station 1091+93.21, for the northwest corner of said 105.0 acre tract and the southwest corner of a tract of land described as 62.28 acres conveyed from Sara Alice Gower, Independent Executor of the Estate of Bennie Gower, Deceased, pursuant to the Last Will and Testament of Bennie Gower, Deceased, as admitted to probate under Cause No. 99-16755-CPI, County Court of Williamson County, Texas to Sara Alice Gower by deed dated July 11, 2001 and recorded in Document No. 2001050985 of the Williamson County Deed Records;

THENCE North 69° 03' 09" East a distance of 610.32 feet, along the north line of said 105.0 acre tract and the south line of said 62.28 acre tract, to a set 5/8 inch iron rod with a Texas Department of Transportation aluminum cap, being 159.77 feet right of Proposed Baseline Station 1092+79.64, for the POINT OF BEGINNING;

- (1) THENCE North 69° 03' 09" East a distance of 448.23 feet, along the north line of said 105.0 acre tract and the south line of said 62.28 acre tract, to a set 5/8 inch iron rod with a Texas Department of Transportation aluminum cap, being 284.61 feet left of Proposed Baseline Station 1093+37.67;
- (2) THENCE South 12° 36' 06" East a distance of 805.58 feet, along the proposed east right-of-way line of State Highway 195, the proposed west right-of-way line of an access road, and a Control of Access line, crossing said 105.0 acre tract, to a set Texas Department of Transportation Type II concrete monument, being 120.00 feet left of Proposed Baseline Station 1101+00.00, for the beginning of a curve to the right;

- (3) THENCE southeasterly a distance of 1587.89 feet, crossing said 105.0 acre tract and into said 173.99 acre tract, along the proposed east right-of-way line of said State Highway 195, the proposed west right-of-way line of said access road, said Control of Access line, and the arc of said curve to the right, having a central angle of $15^{\circ} 33' 11''$, a radius of 5,849.58 feet, a chord bearing of South $12^{\circ} 46' 40''$ East, and a chord distance of 1583.02 feet, to a set 5/8 inch iron rod with a Texas Department of Transportation aluminum cap, being 120.00 feet left of Proposed Baseline Station 1116+55.32;
- (4) THENCE South $68^{\circ} 58' 55''$ West a distance of 257.82 feet, along the south line of said 173.399 acre tract and the north line of a tract of land described as 455.719 acres conveyed from David M. Patten to Bill G. Kemnitz by deed dated February 24, 1995 and recorded in Volume 2683, Page 30, "Exhibit A" of the Williamson County Deed Records, to a set 5/8 inch iron rod with a Texas Department of Transportation aluminum cap, being 127.36 feet right of Proposed Baseline Station 1117+28.08;
- (5) THENCE North $09^{\circ} 53' 29''$ West a distance of 27.57 feet, along the proposed west right-of-way line of said State Highway 195 and a Control of Access line, crossing said 173.399 acre tract, to a set Texas Department of Transportation Type II concrete monument, being 130.00 feet right of Proposed Baseline Station 1117+00.00;
- (6) THENCE North $05^{\circ} 03' 15''$ West a distance of 97.73 feet, along the proposed west right-of-way line of said State Highway 195 and said Control of Access line, crossing said 173.399 acre tract, to a set Texas Department of Transportation Type II concrete monument, being 130.00 feet right of Proposed Baseline Station 1116+00.00;
- (7) THENCE North $00^{\circ} 13' 17''$ West a distance of 98.33 feet, along the proposed west right-of-way line of said State Highway 195 and said Control of Access line, crossing said 173.399 acre tract, to a set Texas Department of Transportation Type II concrete monument, being 120.00 feet right of Proposed Baseline Station 1115+00.00, for the beginning of a curve to the left;
- (8) THENCE northwesterly a distance of 1076.96 feet, crossing said 173.399 acre tract and said 105.0 acre tract, along the proposed west right-of-way line of said State Highway 195, said Control of Access line, and the arc of said curve to the left, having a central angle of $10^{\circ} 59' 60''$, a radius of 5,609.58 feet, a chord bearing of North $12^{\circ} 03' 16''$ West, and a chord distance of 1075.31 feet to a set Texas Department of Transportation Type II concrete monument, being 120.00 feet right of Proposed Baseline Station 1104+00.00,
- (9) THENCE North $20^{\circ} 03' 15''$ West a distance of 489.37 feet, along the proposed west right-of-way line of said State Highway 195 and said Control of Access line, crossing said 105.0 acre tract, to a set Texas Department of Transportation Type II concrete monument, being 120.00 feet right of Proposed Baseline Station 1099+00.00;


- (10) THENCE North 29° 24' 44" West, passing at a distance of 464.83 feet a set 5/8 inch iron rod with a Texas Department of Transportation aluminum cap, being 156.36 feet right of Proposed Baseline Station 1094+25.00, and continuing for a total distance of 606.21 feet, along the proposed west right-of-way line of said State Highway 195 and said Control of Access line, crossing said 105.0 acre tract, to the POINT OF BEGINNING and containing 14.94 acres of land

All bearings and distances are based on the Texas State Plane Coordinate System, Central Zone, North American Datum 1983 (1993 Adjustment). All distances are adjusted to surface using a surface adjustment factor of 1.000120.

Access is prohibited across the "Control of Access Line" to the transportation facility from the adjacent property.

A plat of even survey date herewith accompanies this property description.


Surveyed by:
RODS Surveying, Inc.
6810 Lee Road, Spring, Texas 77379
Phone (281) 379-6388



Scott Morris, Registered Professional Land Surveyor, No. 5076

10-11-2007

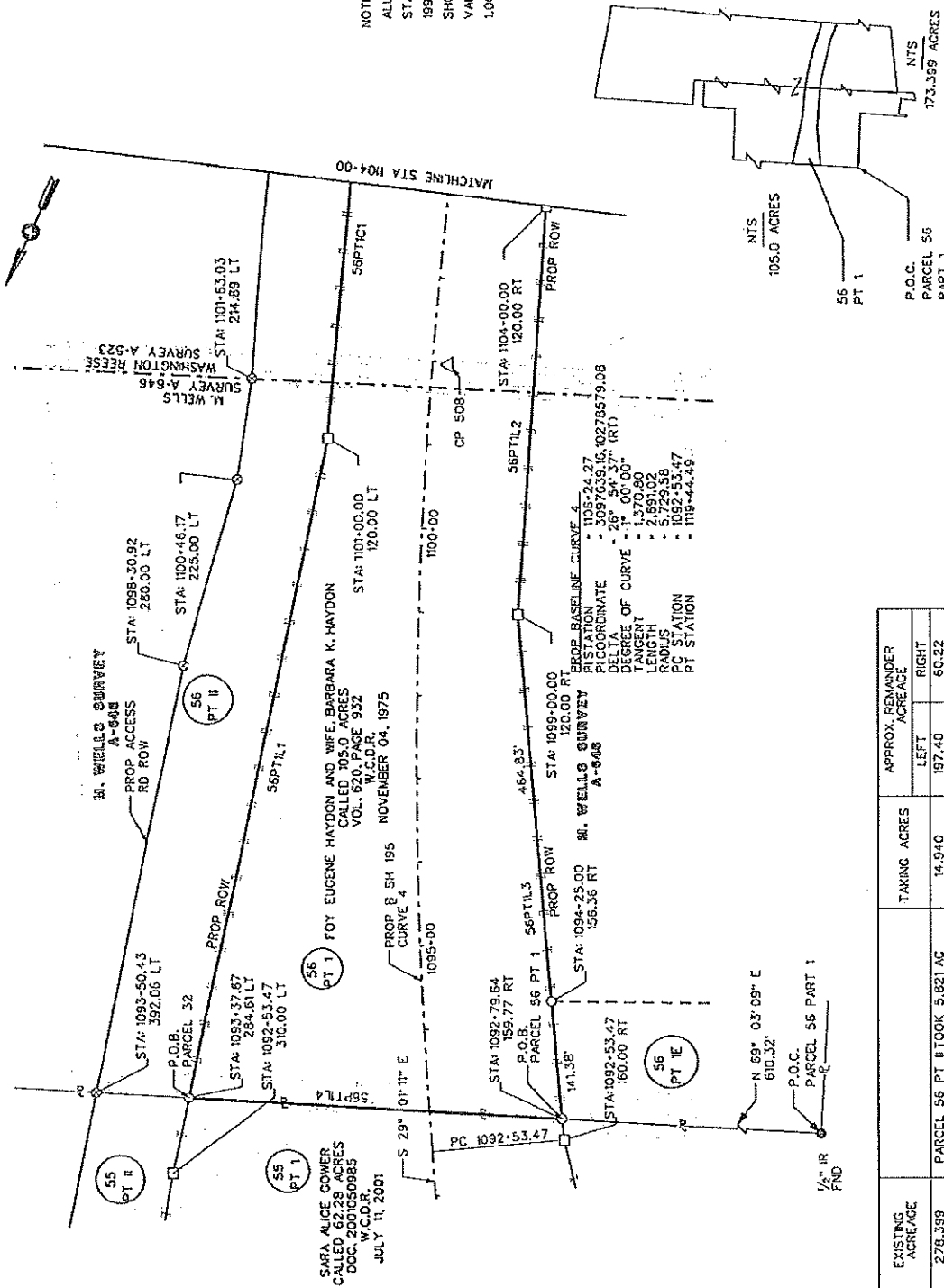
Date



- LEGEND**
- FOUND CORNER (AS DESCRIBED)
 - 1/2" IRON ROD W/ ALUMINUM CAP SET
 - ⊙ "TODS SURVEYING"
 - ⊠ CONCRETE MONUMENT SET (TYPE 10)
 - ⊡ FOUND CONCRETE MONUMENT (TYPE 10)
 - △ CALCULATED POINT
 - △ CONTROL POINT
 - △ P.O.B. POINT OF BEGINNING
 - △ P.O.C. POINT OF COMMENCEMENT
 - BASE LINE / CENTERLINE
 - SURVEY LINE
 - PROPERTY LINE
 - EXIST ROW
 - PROP ROW
 - CONST EASEMENT (TEMPORARY)
 - DRAINAGE EASEMENT (PERMANENT)
 - CONTROL OF ACCESS
 - H-LINE OR CURVE NUMBER
 - L-LINE (C-CURVE)
 - G-TRACT (SEGMENT OF TRACT 6)

NOTE:

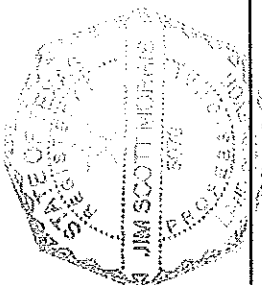
ALL BEARINGS AND COORDINATES ARE BASED ON THE TEXAS STATE PLANE COORDINATE SYSTEM CENTRAL ZONE NAD83. 1993 ADJUSTMENT. ALL DISTANCES AND COORDINATES SHOWN ARE SURFACE AND HAVE BEEN CONVERTED FROM GRID VALUES BY APPLYING A COMBINED ADJUSTMENT FACTOR OF 1.000120.



EXISTING ACREAGE	PARCEL 56 PT II TOOK 5.821 AC	TAKING ACRES	
		LEFT	RIGHT
278.389		197.40	60.22

LINE TABLE			
PARCEL	LINE NO.	BEARING	DISTANCE
56 PT 1	56PTL1	S 12° 36' 06\"	805.39
	56PTL2	N 20° 03' 15\"	499.37
	56PTL3	N 29° 24' 44\"	606.21
	56PTL4	N 69° 03' 09\"	448.23
	56PTL5	S 68° 58' 55\"	257.82
	56PTL6	N 09° 53' 29\"	27.57
	56PTL7	N 05° 03' 15\"	97.73
	56PTL8	N 00° 13' 17\"	98.33

CURVE TABLE				
PARCEL	CURVE	RADIUS	LENGTH	CHORD
56 PT 1	56PTIC1	5,849.58	1587.89	1583.02
	56PTIC2	5,609.58	1076.96	1075.31



Surveyed
10-11-2007

RIGHT OF WAY PLAT
SHOWING PROPERTY OF

PARCEL 56 PART 1

SHEET 4 OF 5

STATE HIGHWAY 195 WILLIAMSON COUNTY
RODS SURVEYING INC.
6810 LEE ROAD SPRING, TX 77379
(281) 379-6388
SCALE: 1"=200' REV. OCTOBER 11, 2007

- LEGEND
- ⊙ FOUND CORNER (AS DESCRIBED)
 - 3/4" IRON ROD W/ ALUMINUM CAP SET
 - ⊙ 3/4" IRON ROD W/ PLASTIC CAP SET
 - ⊙ "RODS SURVEYING"
 - ⊙ CONCRETE MONUMENT SET (TYPE 1)
 - ⊙ FOUND CONCRETE MONUMENT (TYPE 1)
 - ⊙ CALCULATED POINT
 - △ CONTROL POINT
 - P.O.B. POINT OF BEGINNING
 - P.O.C. POINT OF COMMENCEMENT
 - BASE LINE / CENTERLINE
 - SURVEY LINE
 - PROPERTY LINE
 - EXIST ROW
 - PROP ROW
 - CONST EASEMENT (TEMPORARY)
 - DRAINAGE EASEMENT (PERMANENT)
 - CONTROL OF ACCESS
 - 1-LINE OR CURVE NUMBER
 - 1-LINE (C-CURVED)
 - 6-TRACT (C-CASEMENT OF TRACT 6)

WASHINGTON REESE SURVEY
A-523

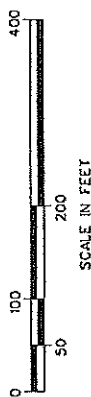
PROP ACCESS RD ROW

FOY EUGENE HAYDON
CALLED 173.399 ACRES
VOL. 952, PAGE 485
OCTOBER 26, 1983

WASHINGTON REESE SURVEY
A-523

PROP. BASELINE CURVE 4
PI STATION 108+24.27
P.O.B. 108+24.27
DELTA 20° 53' 31" (RT)
DEGREE OF CURVE 1° 00' 00"
TANGENT 1,370.80
LENGTH 2,691.02
RADIUS 5,729.58
PC STATION 109+24.49
PT STATION 111+44.49

FOY EUGENE HAYDON AND
WIFE, BARBARA K. HAYDON
CALLED 105.0 ACRES
VOL. 620, PAGE 932
W.C.D.R.
NOVEMBER 04, 1975



RIGHT OF WAY PLAT
SHOWING PROPERTY OF

PARCEL 56 PART 1

SHEET 5 OF 5

STATE HIGHWAY 195 WILLIAMSON COUNTY
RODS SURVEYING INC.
6810 LEE ROAD SPRING, TX 77379
(281) 379-6388
SCALE: 1"=200' REV. OCTOBER 11, 2007

Submittal
10-11-2007

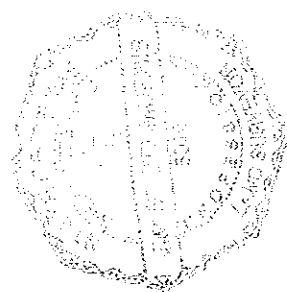


EXHIBIT A

County: Williamson
Highway: SH 195
Limits: From 0.830 mile south of Bell County Line to 6.903 miles south of Bell County Line
ROW CSJ: 0440-01-037

Property Description
for Parcel 56 Part II

BEING a 5.821 acre parcel of land located in Williamson County, Texas, situated in the M. Wells Survey, Abstract 646 and the Washington Reese Survey, Abstract 523 and being part of a tract of land described as 105.0 acres conveyed from Foy E. Haydon and wife, Katherine M. Haydon, to Foy Eugene Haydon and wife, Barbara K. Haydon, by deed dated November 4, 1975 and recorded in Volume 620, Page 932 of the Williamson County Deed Records and also being a part of a tract of land described as 173.399 acres conveyed from Foy E. Haydon and wife, Katherine Haydon, to Foy Eugene Haydon by deed dated October 26, 1983 and recorded in Volume 952, Page 485 of the Williamson County Deed Records.

COMMENCING at a found 1/2 inch iron rod, being 764.11 feet right of Proposed Baseline Station 1091+93.21, for the northwest corner of said 105.0 acre tract, and the southwest corner of a tract of land described as 62.28 acres conveyed from Sara Alice Gower, Independent Executor of the Estate of Bennie Gower, Deceased, pursuant to the Last Will and Testament of Bennie Gower, Deceased, as admitted to probate under Cause No. 99-16755-CPI, County Court of Williamson County, Texas to Sara Alice Gower by deed dated July 11, 2001 and recorded in Document No. 2001050985 of the Williamson County Deed Records;

THENCE North 69° 03' 09" East, passing at a distance of 610.32 feet a set 5/8 inch iron rod with a Texas Department of Transportation aluminum cap, being 159.77 feet right of Proposed Baseline Station 1092+79.64, and continuing for a total distance of 1,058.55 feet, along the north line of said 105.0 acre tract and the south line of said 62.28 acre tract, to a set 5/8 inch iron rod with a Texas Department of Transportation aluminum cap, being 284.61 feet left of Proposed Baseline Station 1093+37.67, for the POINT OF BEGINNING;

- (1) THENCE North 69° 03' 09" East a distance of 108.30 feet, along the north line of said 105.0 acre tract and the south line of said 62.28 acre tract, to a set 5/8 inch iron rod with a yellow plastic cap marked "RODS SURVEYING, INC.", being 392.06 feet left of Proposed Baseline Station 1093+50.43;
- (2) THENCE South 13° 13' 51" East a distance of 520.70 feet, along the proposed east right-of-way line of an access road and crossing said 105.0 acre tract, to a set 5/8 inch iron rod

with a yellow plastic cap marked "RODS SURVEYING, INC.", being 280.00 feet left of Proposed Baseline Station 1098+30.92;

- (3) THENCE South $08^{\circ} 25' 07''$ East a distance of 231.35 feet, along the proposed east right-of-way line of said access road and crossing said 105.0 acre tract, to a set 5/8 inch iron rod with a yellow plastic cap marked "RODS SURVEYING, INC.", being 225.00 feet left of Proposed Baseline Station 1100+46.17;
- (4) THENCE South $15^{\circ} 44' 45''$ East a distance of 121.76 feet, along the proposed east right-of-way line of said access road and crossing said 105.0 acre tract, to a set 5/8 inch iron rod with a yellow plastic cap marked "RODS SURVEYING, INC.", being 214.89 feet left of Proposed Baseline Station 1101+63.03, for the beginning of a curve to the right;
- (5) THENCE southeasterly a distance of 1518.44 feet, crossing said 105.0 acre tract and said 173.99 acre tract, along the proposed east right-of-way line of said access road and the arc of said curve to the right, having a central angle of $15^{\circ} 02' 24''$, a radius of 5,784.58 feet, a chord bearing of South $13^{\circ} 20' 39''$ East, and a chord distance of 1514.08 feet, to a set 5/8 inch iron rod with yellow plastic cap marked "RODS SURVEYING, INC.", being 234.18 feet left of Proposed Baseline Station 1116+23.85;
- (6) THENCE South $68^{\circ} 58' 55''$ West a distance of 118.70 feet, along the south line of a said 173.399 acre, to a set 5/8 inch iron rod with a Texas Department of Transportation aluminum cap, being 120.00 feet left of Proposed Baseline Station 1116+55.32;
- (7) THENCE northwesterly a distance of 1587.89 feet, crossing said 105.0 acre tract and 173.99 acre tract, along the proposed east right-of-way line of State Highway 195, the proposed west right-of-way line of said access road, a Control of Access line, and the arc of a curve to the left, having a central angle of $15^{\circ} 33' 11''$, a radius of 5,849.58 feet, a chord bearing of North $12^{\circ} 46' 40''$ West, and a chord distance of 1583.02 feet, to a set Texas Department of Transportation Type II concrete monument, being 120.00 feet left of Proposed Baseline Station 1101+00.00;


- (8) THENCE North 12° 36' 06" West 805.58 feet, along the proposed east right-of-way line of said State Highway 195, the proposed west right-of-way line of said access road, and said Control of Access line, crossing said 105.0 acre tract, to the POINT OF BEGINNING and containing 5.821 acres of land.

All bearings and distances are based on the Texas State Plane Coordinate System, Central Zone, North American Datum 1983 (1993 Adjustment). All distances are adjusted to surface using a surface adjustment factor of 1.000120.

Access is prohibited across the "Control of Access Line" to the transportation facility from the adjacent property.

A plat of even survey date herewith accompanies this property description.

Surveyed by:
RODS Surveying, Inc.
6810 Lee Road, Spring, Texas 77379
Phone (281) 379-6388

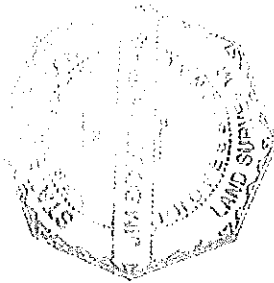
 10-11-2007

Scott Morris, Registered Professional Land Surveyor, No. 5076 Date



- LEGEND:
- FOUND CORNER (AS DESCRIBED)
 - 1/4" IRON ROD W/ ALUMINUM CAP SET
 - ⊗ "RODS SURVEYING"
 - CONCRETE MONUMENT SET (TYPE 10)
 - ⊠ FOUND CONCRETE MONUMENT (TYPE 10)
 - △ CALCULATED POINT
 - △ CONTROL POINT
 - P.O.B. POINT OF BEGINNING
 - P.O.C. POINT OF COMMENCEMENT
 - BASE LINE / CENTERLINE
 - SURVEY LINE
 - PROPERTY LINE
 - EXIST ROW
 - PROP ROW
 - CONST EASEMENT (TEMPORARY)
 - DRAINAGE EASEMENT (PERMANENT)
 - CONTROL OF ACCESS
 - L-LINE OR CURVE NUMBER
 - L-LINE (C-CURVE)
 - G-TRACT (EASEMENT OF TRACT 03)

NOTE:
ALL BEARINGS AND COORDINATES ARE BASED ON THE TEXAS
STATE PLANE COORDINATE SYSTEM, CENTRAL ZONE NAD83,
1993 ADJUSTMENT. ALL DISTANCES AND COORDINATES
SHOWN ARE SURFACE AND HAVE BEEN CONVERTED FROM GRID
VALUES BY APPLYING A COMBINED ADJUSTMENT FACTOR OF
1.000120.



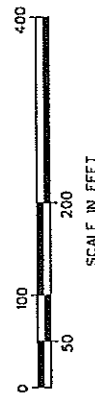
10-11-2007

RIGHT OF WAY PLAT
SHOWING PROPERTY OF

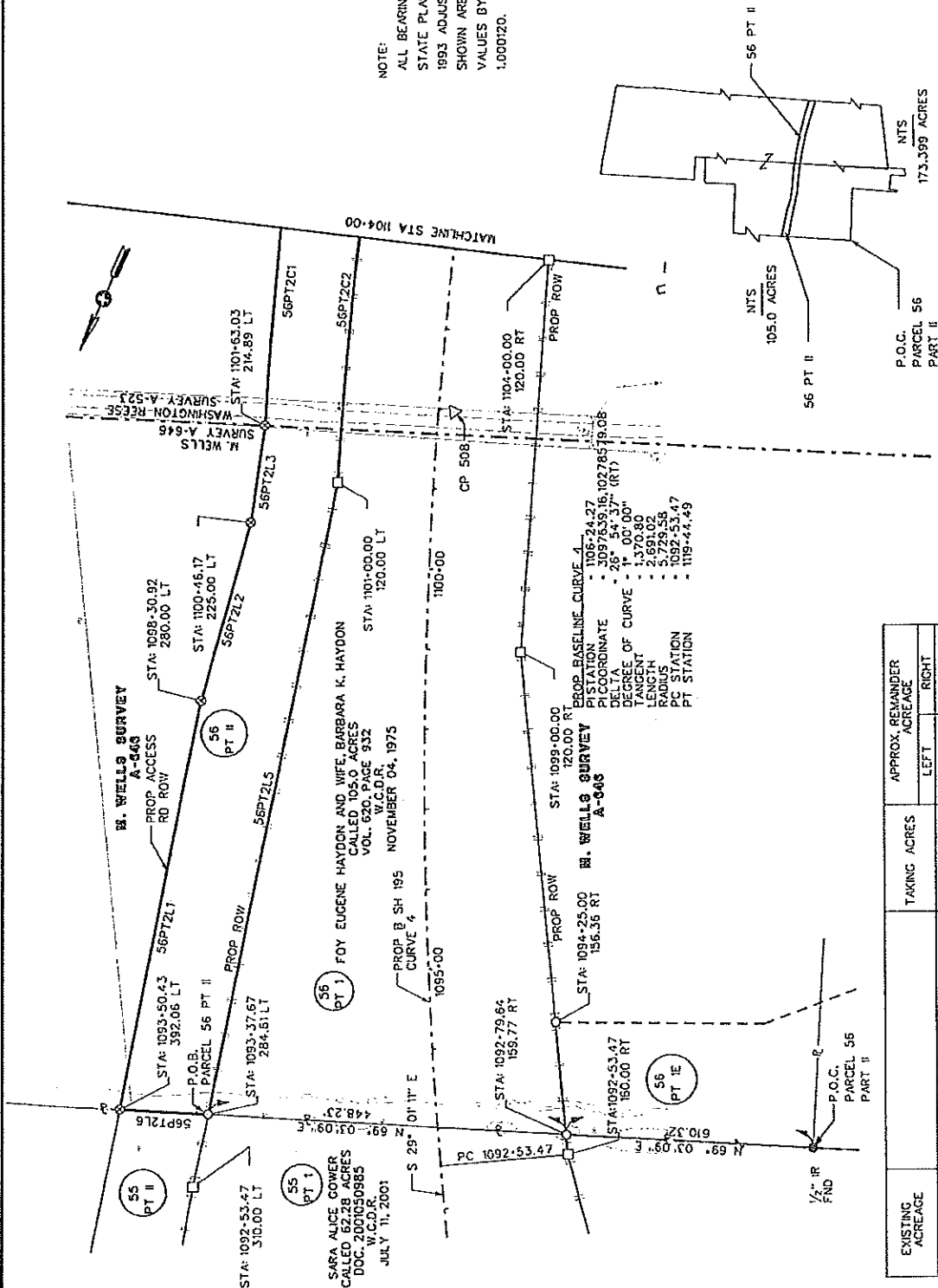
PARCEL 56 PART II

SHEET 4 OF 5

STATE HIGHWAY 195 WILLIAMSON COUNTY
ROOS SURVEYING INC.
6810 LEE ROAD SPRING, TX 77379
(281) 379-6388
SCALE: 1"=200' REV. OCTOBER 11, 2007



SCALE IN FEET



CURVE TABLE

PARCEL	CURVE	RADIUS	LENGTH	DELTA	CHORD	BRC	CHORD
56 PT II	56PT2C1	5,784.58	158.44	15° 02' 24"	S 13° 20' 39" E	154.08	1583.02
56 PT II	56PT2C2	5,849.58	158.78	15° 33' 11"	N 12° 48' 40" W	158.02	1583.02

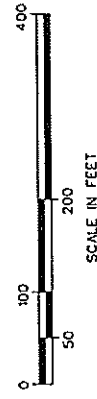
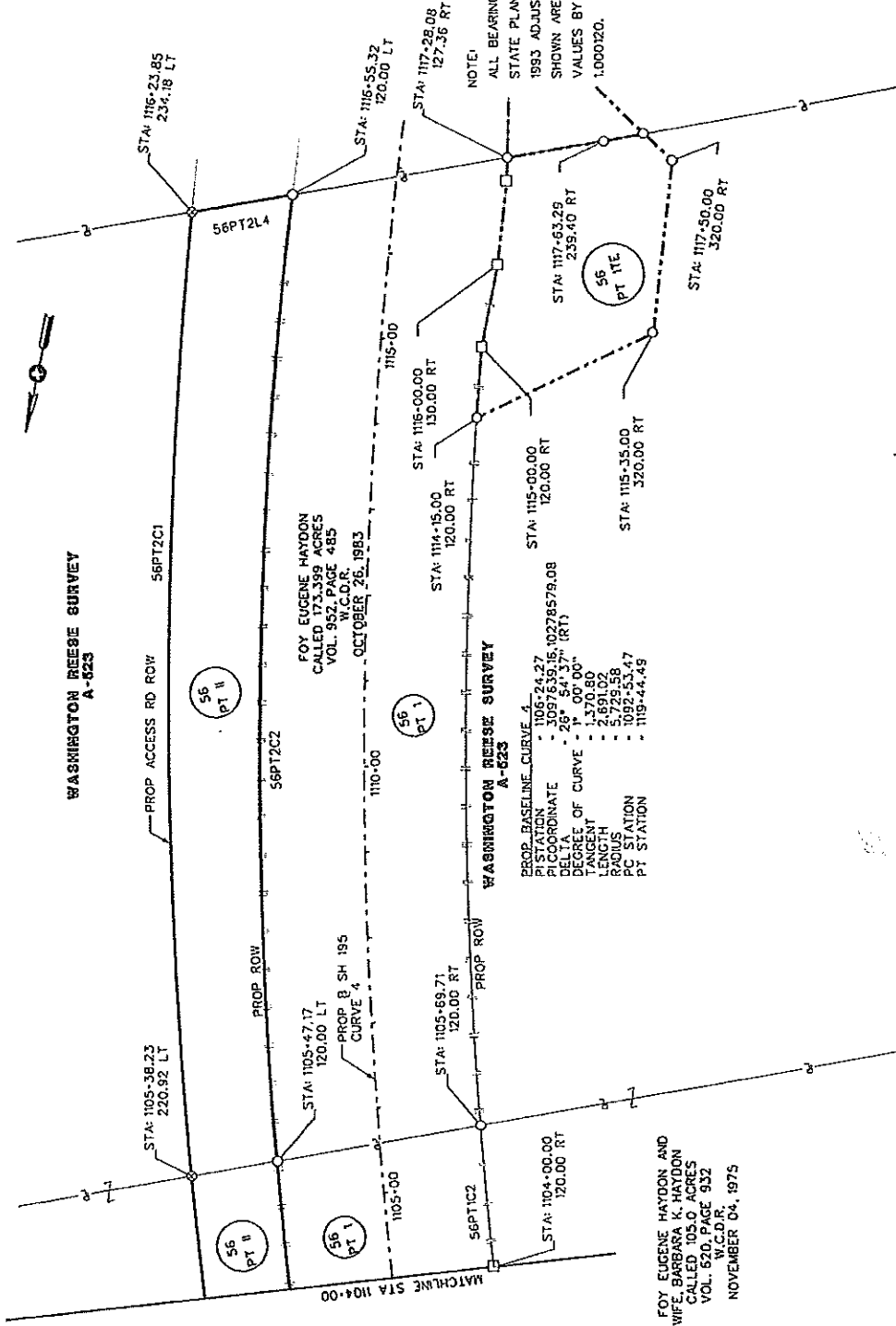
EXISTING ACREAGE	TAKING ACRES	APPROX. REMAINDER ACREAGE	
		LEFT	RIGHT
278.399	PARCEL 56 PT II 1100X 14.940 AC	5.821	187.40 60.22

LINE TABLE

PARCEL	LINE NO.	BEARING	DISTANCE
56 PT II	56PT2L1	S 13° 13' 31" E	520.70
56 PT II	56PT2L2	S 08° 25' 07" E	231.35
56 PT II	56PT2L3	S 19° 44' 45" W	121.76
56 PT II	56PT2L4	S 68° 58' 55" W	118.70
56 PT II	56PT2L5	N 12° 36' 06" W	805.58
56 PT II	56PT2L6	N 69° 03' 09" E	108.30

LEGEND

- FOUND CORNER (AS DESCRIBED)
- 3/4" IRON ROD W/ ALUMINUM CAP SET
- ⊗ "RODS SURVEYING"
- CONCRETE MONUMENT SET (TYPE 10)
- ⊠ FOUND CONCRETE MONUMENT (TYPE 10)
- △ CALCULATED POINT
- △ CONTROL POINT
- P.O.D. POINT OF BEGINNING
- P.O.C. POINT OF COMMENCEMENT
- BASE LINE / CENTERLINE
- SURVEY LINE
- PROPERTY LINE
- EXIST ROW
- PROP ROW
- CONST EASEMENT TEMPORARY
- DRAINAGE EASEMENT PERMANENT
- CONTROL OF ACCESS
- L-LINE OR CURVE NUMBER
- L-LINE (C-CURVE)
- 6-TRACT 100'-EASEMENT OF TRACT 61



RIGHT OF WAY PLAT
SHOWING PROPERTY OF

PARCEL 56 PART II

SHEET 5 OF 5

STATE HIGHWAY 195 WILLIAMSON COUNTY
RODS SURVEYING INC.
6810 LEE ROAD SPRING, TX 77379
(281) 379-6388
SCALE: 1"=200' REV. OCTOBER 11, 2007

Surveyed
10-11-2007

FOY EUGENE HAYDON AND
WIFE, BARBARA K. HAYDON
CALLED 105.0 ACRES
VOL. 520, PAGE 932
W.C.O.R.
NOVEMBER 04, 1975

EXHIBIT A

County: Williamson
Highway: SH 195
Limits: From 0.830 mile south of Bell County Line to 6.903 miles south of Bell County Line
ROW CSJ: 0440-01-037

Property Description
for Easement 56 Part 1E

BEING a 2.936 acre parcel of land located in Williamson County, Texas, situated in the M. Wells Survey, Abstract 646 and being part of a tract of land described as 105.0 acres conveyed from Foy E. Haydon and wife, Katherine M. Haydon, to Foy Eugene Haydon and wife, Barbara K. Haydon, by deed dated November 4, 1975 and recorded in Volume 620, Page 932 of the Williamson County Deed Records.

BEGINNING at a found 1/2 inch iron rod, being 764.11 feet right of Proposed Baseline Station 1091+93.21, for the northwest corner of said 105.0 acre tract and the southwest corner of a tract of land described as 62.28 acres conveyed from Sara Alice Gower, Independent Executor of the Estate of Bennie Gower, Deceased, pursuant of the Last Will and Testament of Bennie Gower, Deceased, as admitted to probate under Cause No. 99-16755-CPI, County Court of Williamson County, Texas to Sara Alice Gower by deed dated July 11, 2001 and recorded in Document No. 2001050985 of the Williamson County Deed Records;

- (1) THENCE North 69° 03' 09" East a distance of 610.32 feet, along the proposed north line of a drainage easement, the north line of said 105.0 acre tract, and the south line of said 62.28 acre tract, to a set 5/8 inch iron rod with a Texas Department of Transportation aluminum cap, being 159.77 feet right of Proposed Baseline Station 1092+79.64, on the proposed west right-of-way line of State Highway 195;
- (2) THENCE South 29° 24' 44" East a distance of 141.38 feet, along the proposed east line of said drainage easement and the proposed west right-of-way line of said State Highway 195, to a set 5/8 inch iron rod with a Texas Department of Transportation aluminum cap, being 156.36 feet right of Proposed Baseline Station 1094+25.00;
- (3) THENCE South 66° 21' 59" West a distance of 259.19 feet, along the proposed south line of said drainage easement and crossing said 105.0 acre tract, to a set 5/8 inch iron rod with a Texas Department of Transportation aluminum cap, being 415.00 feet right of Proposed Baseline Station 1094+07.11;

- (4) THENCE South 45° 23' 25" West a distance of 277.99 feet, along the proposed south line of said drainage easement and crossing said 105.0 acre tract, to a set 5/8 inch iron rod with a Texas Department of Transportation aluminum cap, being 680.00 feet right of Proposed Baseline Station 1095+00.00;
- (5) THENCE South 15° 08' 08" West a distance of 184.30 feet, along the proposed south line of said drainage easement and crossing said 105.0 acre tract, to a set 5/8 inch iron rod with a Texas Department of Transportation aluminum cap, being 800.65 feet right of Proposed Baseline Station 1096+60.00;
- (6) THENCE North 22° 17' 01" West a distance of 406.46 feet, along the proposed west line of said drainage easement, the west line of said 105.0 acre tract, and the east line of a tract of land described as 14.99 acres conveyed from Patrick M. O'Connor and wife, Ada E. O'Connor, to Kent Turner and wife, Tracey Turner, by deed dated August 23, 2001 and recorded in Document No. 2001063639, "Tract 1" of the Williamson County Deed Records, to a found 1/2 inch iron rod;
- (7) THENCE North 17° 04' 56" West a distance of 6.16 feet, along the proposed west line of a drainage easement and the west line of said 105.0 acre tract, to the POINT OF BEGINNING and containing 2.936 acres of land.

All bearings and distances are based on the Texas State Plane Coordinate System, Central Zone, North American Datum 1983 (1993 Adjustment). All distances are adjusted to surface using a surface adjustment factor of 1.000120.

A plat of even survey date herewith accompanies this property description.

Surveyed by:
RODS Surveying, Inc.
6810 Lee Road, Spring, Texas 77379
Phone (281) 379-6388



10-11-2007

Scott Morris, Registered Professional Land Surveyor, No. 5076

Date




EXHIBIT A

County: Williamson
Highway: SH 195
Limits: From 0.830 mile south of Bell County Line to 6.903 miles south of Bell County
Line
ROW CSJ: 0440-01-037

Property Description
for Easement 56 Part 1TE

BEING a 1.199 acre parcel of land located in Williamson County, Texas, situated in the Washington Reese Survey, Abstract 523, and being part of a tract of land described as 173.399 acres conveyed from Foy E. Haydon and wife, Katherine Haydon, to Foy Eugene Haydon by deed dated October 26, 1983 and recorded in Volume 952, Page 485 of the Williamson County Deed Records.

COMMENCING at a found 1/2 inch iron rod, being 1,176.73 feet right of Proposed Baseline Station 1121+01.34, for the southwest corner of said 173.399 acre tract and an interior corner of a tract of land described as 455.719 acres conveyed from David M. Patten to Bill G. Kemnitz by deed dated February 24, 1995 and recorded in Volume 2683, Page 30, "Exhibit A" of the Williamson County Deed Records;

THENCE North 68° 25' 04" East a distance of 944.66 feet, along the north line of said 455.719 acre tract and the south line of said 173.399 acre tract, to a set 5/8 inch iron rod with a Texas Department of Transportation aluminum cap, being 283.82 feet right of Proposed Baseline Station 1117+78.17, for the POINT OF BEGINNING;

- (1) THENCE North 57° 30' 11" West a distance of 44.96 feet, along the proposed west line of a construction easement and crossing said 173.399 acre tract, to a set 5/8 inch iron rod with a Texas Department of Transportation aluminum cap, being 320.00 feet right of Proposed Baseline Station 1117+50.00;
- (2) THENCE North 05° 07' 48" West a distance of 202.98 feet, along the proposed west line of said construction easement and crossing said 173.399 acre tract, to a set 5/8 inch iron rod with a Texas Department of Transportation aluminum cap, being 320.00 feet right of Proposed Baseline Station 1115+35.00;
- (3) THENCE North 53° 12' 43" East a distance of 230.89 feet, along the proposed north line of said construction easement and crossing said 173.399 acre tract, to a set 5/8 inch iron rod with a Texas Department of Transportation aluminum cap, being 120.00 feet right of Proposed Baseline Station 1114+15.00, on the proposed west right-of-way line of State Highway 195;

- (4) THENCE southeasterly a distance of 83.22 feet, along the proposed east line of said construction easement, the proposed west right-of-way line of said State Highway 195, and along the arc of a curve to the right, having a central angle of $00^{\circ} 51' 00''$, a radius of 5,609.58 feet, a chord bearing of South $06^{\circ} 58' 46''$ East, and a chord distance of 83.22 feet, to a set Texas Department of Transportation Type II concrete monument, being 120.00 feet right of Proposed Baseline Station 1115+00.00, for the end of said curve to the right;
- (5) THENCE South $00^{\circ} 13' 17''$ East a distance of 98.33 feet, along the proposed east line of said construction easement and the proposed west right-of-way line of said State Highway 195, to a set Texas Department of Transportation Type II concrete monument, being 130.00 feet right of Proposed Baseline Station 1116+00.00;
- (6) THENCE South $05^{\circ} 03' 15''$ East a distance of 97.73 feet, along the proposed east line of said construction easement and the proposed west right-of-way line of said State Highway 195, to a set Texas Department of Transportation Type II concrete monument, being 130.00 feet right of Proposed Baseline Station 1117+00.00;
- (7) THENCE South $09^{\circ} 53' 29''$ East a distance of 27.57 feet, along the proposed east line of said construction easement and the proposed west right-of-way line of said State Highway 195, to a set 5/8 inch iron rod with a Texas Department of Transportation aluminum cap, being 127.36 feet right of Proposed Baseline Station 1117+28.08, on the north line of said 455.719 acre tract and the south line of said 173.399 acre tract;
- (8) THENCE South $68^{\circ} 58' 55''$ West a distance of 117.11 feet, along the proposed south line of said construction easement, the north line of said 455.719, and the south line of said 173.399 acre tract, to a set 5/8 inch iron rod with a Texas Department of Transportation aluminum cap, being 239.40 feet right of Proposed Baseline Station 1117+63.29;

- (9) THENCE South $68^{\circ} 25' 04''$ West a distance of 46.63 feet, along the proposed south line of said construction easement, the north line of said 455.719, and the south line of said 173.399 acre tract, to the POINT OF BEGINNING and containing 1.199 acres of land.

All bearings and distances are based on the Texas State Plane Coordinate System, Central Zone, North American Datum 1983 (1993 Adjustment). All distances are adjusted to surface using a surface adjustment factor of 1.000120.

A plat of even survey date herewith accompanies this property description.


Surveyed by:
RODS Surveying, Inc.
6810 Lee Road, Spring, Texas 77379
Phone (281) 379-6388



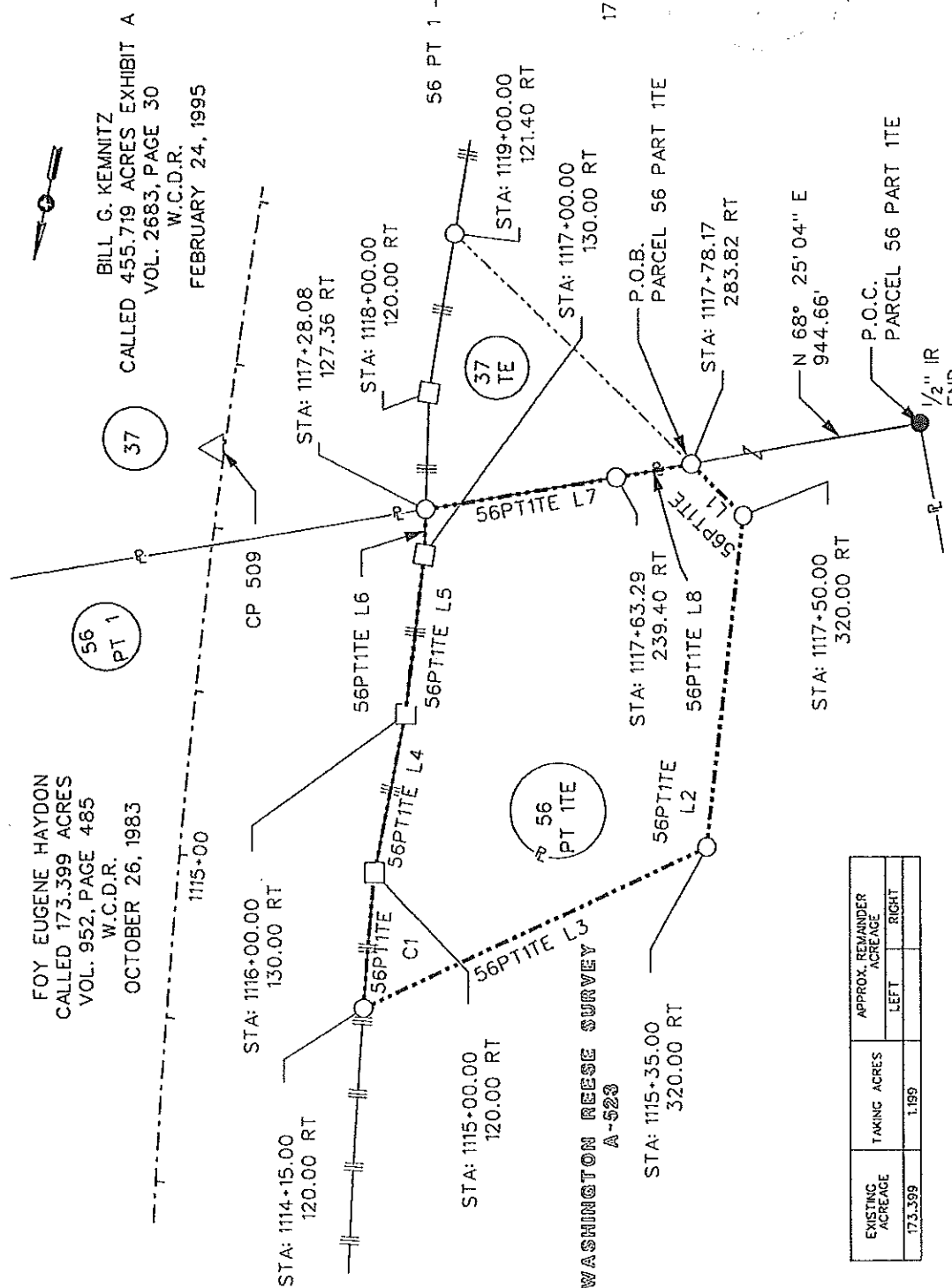
10-11-2007

Scott Morris, Registered Professional Land Surveyor, No. 5076

Date



- LEGEND**
- FOUND CORNER (AS DESCRIBED)
 - 1/4" IRON ROD W/ ALUMINUM CAP SET
 - ⊗ 3/4" IRON ROD W/ PLASTIC CAP SET
 - ⊗ "RODS SURVEYING"
 - ⊠ CONCRETE MONUMENT SET (TYPE 1)
 - ⊠ FOUND CONCRETE MONUMENT (TYPE 1)
 - △ CALCULATED POINT
 - △ CONTROL POINT
 - P.O.B. POINT OF BEGINNING
 - P.O.C. POINT OF COMMENCEMENT
 - BASE LINE / CENTERLINE
 - SURVEY LINE
 - PROPERTY LINE
 - EXIST. ROW
 - PROP. ROW
 - CONST. EASEMENT (TEMPORARY)
 - DISTANCE EASEMENT (PERMANENT)
 - CONTROL OF ACCESS
 - L-LINE OR CURVE NUMBER
 - L-LINE (C-CURVE)
 - 6" TRACT (66' EASEMENT OF TRACT 6)



EXISTING ACRES		TAKING ACRES		APPROX. REMAINDER ACRES	
173.399		1.199			
PARCEL	LINE NO.	BEARING	DISTANCE		
56 PT 1TE	56PT1TE L1	N 57° 30' 11" W	44.95		
	56PT1TE L2	N 05° 07' 48" W	202.99		
	56PT1TE L3	N 53° 12' 43" E	230.89		
	56PT1TE L4	S 00° 13' 17" E	98.33		
	56PT1TE L5	S 05° 03' 15" E	97.73		
	56PT1TE L6	S 09° 53' 29" E	27.57		
	56PT1TE L7	S 68° 58' 55" W	117.11		
	56PT1TE L8	S 68° 25' 04" W	46.63		

CURVE TABLE				
PARCEL	CURVE	RADIUS	LENGTH	DELTA
56 PT 1TE	56PT1TE C1	5,609.58	83.22	00° 51' 00" S 06° 58' 46" E

CHORD TABLE			
CHORD	CHORD BRG	CHORD	CHORD BRG
83.22	00° 51' 00" S 06° 58' 46" E	83.22	00° 51' 00" S 06° 58' 46" E

NOTE: ALL BEARINGS AND COORDINATES ARE BASED ON THE TEXAS STATE PLANE COORDINATE SYSTEM, CENTRAL ZONE NAD83. 1993 ADJUSTMENT. ALL DISTANCES AND COORDINATES SHOWN ARE SURFACE AND HAVE BEEN CONVERTED FROM GRID VALUES BY APPLYING A COMBINED ADJUSTMENT FACTOR OF 1.000020.

RIGHT OF WAY PLAT
SHOWING PROPERTY OF

PARCEL 56 PART 1TE

SHEET 4 OF 4

STATE HIGHWAY 195 WILLIAMSON COUNTY
RODS SURVEYING INC.
6810 LEE ROAD SPRING, TX 77379
(281) 379-6388
SCALE: 1"=100' REV. OCTOBER 11, 2007

**IN THE COMMISSIONERS' COURT
OF WILLIAMSON COUNTY, TEXAS**

RESOLUTION

WHEREAS, the Commissioners' Court of Williamson County, Texas, has found and determined that in order to promote the public safety, to facilitate the safety and movement of traffic, and to preserve the financial investment of the public in its roadways, public necessity requires acquisition of fee simple title to 1.334 acres owned by MARK SHELTON (parcel 58 Part 1 and Part 2), described by metes and bounds in Exhibit "A", for the construction, reconstruction, maintaining, widening, straightening, lengthening, and operating of SH 195 ("Project"), excluding all the oil, gas, and sulphur which can be removed from beneath said real property, without any right whatever remaining to the owner of such oil, gas, and sulphur of ingress to or egress from the surface of said real property for the purpose of exploring, developing, or mining of the same, as a part of the improvements to the Project, at such locations as are necessary and that such constructing, reconstructing, maintaining, widening, straightening, lengthening, and operating shall extend across and upon, and will cross, run through, and be upon the hereinafter described real properties; and

WHEREAS, the Commissioners' Court of Williamson County, Texas, has, through agents employed by the said office, entered into good faith negotiations with the owners of the hereinafter described properties and has failed to agree with the owners on the compensation and damages, if any, due to said owners. Now, therefore,

BE IT RESOLVED BY THE COMMISSIONERS' COURT OF THE COUNTY OF WILLIAMSON, that the County Attorney or her designated agent be and she is

hereby authorized and directed to file or cause to be filed against the owners of any interest in, and the holders of any lien secured by, the following described tracts of land, described in Exhibit "A" attached hereto, a suit in eminent domain to acquire the property interests for the aforesaid purposes; and

BE IT FURTHER RESOLVED that the County Attorney or her designated agent be and he is hereby authorized and directed to incur such expenses and to employ such experts as she shall deem necessary to assist her in the prosecution of such suit in eminent domain, including, but not limited to, appraisers, engineers, and land use planners.

Adopted this _____ day of _____, 2009.

Dan A. Gattis
Williamson County Judge

EXHIBIT A

County: Williamson
Highway: SH 195
Limits: From 0.805 Miles South of the Bell County Line to 6.332 Miles South
ROW CSJ: 0440-01-037

Property Description
for Parcel 58 Part 1

BEING a 0.190 (8,260 square feet) acre parcel of land located in Williamson County, Texas, situated in the M. Wells Survey, Abstract 646, and being part of the two most westerly 0.50 acre tracts described (four contiguous 0.50 acre tracts described in deed) in a deed from James E. Johnson to Mark Shelton by deed dated November 12, 2004 and recorded in Document No. 2004088914 of the Williamson County Deed Records;

COMMENCING at a found 1/2 inch iron rod, being 567.11 feet right of Proposed Baseline Station 1055+28.37, on the existing east right-of-way line of Brizendine Avenue for the northwest corner of a 10.5 acre tract of land conveyed from John Carlton Brizendine to Peggy Sue Brizendine by deed dated August 29, 2001 and recorded in Document No. 2001078727 of the Williamson County Deed Records, and the southwest corner of a tract of land described as 1.00 acre conveyed from Jacky Don Duquette, et ux Mellisa Sue Duquette, to Michael Bieren and wife, Deanna Bieren, by deed dated May 25, 2001 and recorded in Document No. 2001036826 of the Williamson County Deed Records;

THENCE North 68° 53' 03" East a distance of 208.71 feet, along the south line of said 1.00 acre tract, to a 1/2" iron rod found for the southeast corner of said 1.00 acre tract and for the southwest corner of most westerly 0.50 acre tract of the above referenced 0.50 acre tracts;

THENCE North 20° 55' 01" West a distance of 161.29 feet, to a set 5/8 inch iron rod with a yellow plastic cap marked "RODS SURVEYING, INC.", being 337.64 feet right of Proposed Baseline Station 1053+97.39, for the POINT OF BEGINNING;

- (1) THENCE North 20° 55' 01" West a distance of 47.05 feet, along the east line of said 1.00 acre tract and the west line of said most westerly 0.50 acre tract, to a found 1/2 inch iron rod for the northeast corner of said 1.00 acre tract and the most northwesterly corner of said 10.5 acre tract on the existing south right-of-way line of Williamson County Road No. 229;

- (2) THENCE North $68^{\circ} 48' 43''$ East a distance of 163.85 feet, along the existing south right-of-way line of said Williamson County Road No. 229 and the north line of the two most westerly 0.50 acre tracts referenced in the aforementioned deed, to a set Texas Department of Transportation Type II concrete monument, being 168.69 feet right of Proposed Baseline Station 1053+73.13;
- (3) THENCE South $33^{\circ} 06' 30''$ East a distance of 51.75 feet, along the proposed west right-of-way line of State Highway 195 and a Control of Access line, crossing a 0.50 acre tract, to a set Texas Department of Transportation Type II concrete monument, being 165.00 feet right of Proposed Baseline Station 1054+24.75;
- (4) THENCE South $69^{\circ} 59' 12''$ West a distance of 174.80 feet, along the proposed south right-of-way line of said Williamson County Road No. 229, crossing said two most westerly 0.50 acre tracts, to the POINT OF BEGINNING and containing 0.190 acres (8,260 square feet) of land.

Basis of bearing is the Texas State Plane Coordinate System, Central Zone, North American Datum 1983 (1993 Adjustment). All coordinates are adjusted to surface using a surface adjustment factor of 1.000120.

Access is prohibited across the "Control of Access Line" to the transportation facility from the adjacent property.

A plat of even survey date herewith accompanies this property description.

Surveyed by:
RODS Surveying, Inc.
6810 Lee Road, Spring, Texas 77379
Phone (281) 379-6388

Scott Morris

2-17-2009

Scott Morris, Registered Professional Land Surveyor, No. 5076

Date



STA: 1053-73.13
168.69 RT

Mark Shelton
Called 2.00 acres
Exhibit A
DOC. 2004088914
W.C.D.R.
November 12, 2004

EXHIBIT A

County: Williamson
Highway: SH 195
Limits: From 0.805 Miles South of the Bell County Line to 6.332 Miles South
ROW CSJ: 0440-01-037

Property Description
for Parcel 58 Part 2

BEING a 1.144 acre parcel of land located in Williamson County, Texas, situated in the M. Wells Survey, Abstract 646, and being part of four 0.50 acre tracts of land described in a deed from James E. Johnson to Mark Shelton by deed dated November 12, 2004 and recorded in Document No. 2004088914 of the Williamson County Deed Records;

COMMENCING at a found 1/2 inch iron rod, being 360.23 feet right of Proposed Baseline Station 1055+57.12, for the southwest corner of the most westerly 0.50 acre tract referenced above, and the southeast corner of a tract of land described as 1.00 acre conveyed from Jacky Don Duquette and wife, Mellisa Sue Duquette, to Michael Bieren and wife, Deanna Bieren, by deed dated May 25, 2001 and recorded in Document No. 2001036826 of the Williamson County Deed Records;

THENCE North 68° 50' 11" East a distance of 187.46 feet, along the south line of the two most westerly 0.50 acre tracts, to a set 5/8 inch iron rod with a Texas Department of Transportation aluminum cap, being 174.68 feet right of Proposed Baseline Station 1055+82.70, for the POINT OF BEGINNING and being a Control of Access line;

- (1) THENCE North 25° 30' 50" West a distance of 158.24 feet, along the proposed west right-of-way line of said State Highway 195 and said Control of Access line, crossing said 0.50 acre tract, to a set Texas Department of Transportation Type II concrete monument, being 165.00 feet right of Proposed Baseline Station 1054+24.75;
- (2) THENCE North 33° 06' 30" West a distance of 51.75 feet, along the proposed west right-of-way line of said State Highway 195 and said Control of Access line and crossing said 0.50 acre tract, to a set Texas Department of Transportation Type II concrete monument, being 168.69 feet right of Proposed Baseline Station 1053+73.13;
- (3) THENCE North 68° 48' 43" East a distance of 253.51 feet, along the existing south right-of-way line of said Williamson County Road No. 229 and the north line of said 0.50 acre tracts, to a found 1/2 inch iron rod for the northeast corner of the most easterly 0.50 acre tract of the aforementioned four 0.50 acre tracts;

- (4) THENCE South 20° 55' 27" East a distance of 208.52 feet, along the east line of the most easterly 0.50 acre tract, to a found 1/2" iron rod for the southeast corner of said most easterly 0.50 acre tract;
- (5) THENCE South 68° 50' 11" West a distance of 229.93 feet, along the south line of said 0.50 acre tracts, to the POINT OF BEGINNING and containing 1.144 acres of land.

Basis of bearing is the Texas State Plane Coordinate System, Central Zone, North American Datum 1983 (1993 Adjustment). All coordinates are adjusted to surface using a surface adjustment factor of 1.000120.

Access is prohibited across the "Control of Access Line" to the transportation facility from the adjacent property.

A plat of even survey date herewith accompanies this property description.

Surveyed by:
RODS Surveying, Inc.
6810 Lee Road, Spring, Texas 77379
Phone (281) 379-6388

Scott Morris

2-17-2009

Scott Morris, Registered Professional Land Surveyor, No. 5076

Date



Commissioners Court - Regular Session

Date: 08/18/2009
Submitted By: Wendy Coco, County Judge
Department: County Judge
Agenda Category: Regular Agenda Items

Information**Agenda Item**

Authorize County Judge to execute amendment to Williamson County / Chisolm Trail Interlocal Agreement for Williams Drive, Phase 1.

Background

Fiscal Impact

From/To	Acct No.	Description	Amount	Sort Seq
---------	----------	-------------	--------	----------

Attachments

Link: [WC/Chisholm Trail Amendment](#)

Form Routing/Status

Form Started By: Wendy Started On: 08/14/2009 10:56
Coco AM
Final Approval Date: 08/14/2009

**FIRST AMENDMENT TO THE INTERLOCAL AGREEMENT REGARDING
RELOCATION OF WATER SYSTEM IMPROVEMENTS
(Williams Drive Project)**

THE STATE OF TEXAS §
 § KNOW ALL BY THESE PRESENTS:
COUNTY OF WILLIAMSON §

THIS FIRST AMENDMENT TO THE INTERLOCAL AGREEMENT REGARDING RELOCATION OF WATER SYSTEM IMPROVEMENTS (“Amendment”) is entered into between Chisholm Trail Special Utility District, a conservation and reclamation district of the State of Texas (the “**District**”) and Williamson County, a political subdivision of the State of Texas (the “**County**”). In this Agreement, the District and the County are sometimes individually referred to as “**a Party**” and collectively referred to as “**the Parties**”.

WHEREAS, the District and the County previously entered into an Interlocal Agreement Regarding Relocation of Water System Improvements (Williams Drive Project) dated August 25, 2008 (“Agreement”); and

WHEREAS, the Agreement provided that the County would construct an 18-inch ductile iron water transmission line at the sole cost of the District; and

WHEREAS, the district desires to amend the Agreement to provide that the County will construct a 24-inch ductile iron water transmission line at the sole cost of the District; and

WHEREAS, such amendment does not put a significant additional burden on the County and will benefit the residents of Williamson County;

NOW THEREFORE, in consideration of the foregoing premises and the mutual promises and agreements of the Parties contained in this Amendment, the Parties agree as follows:

Section 1. Definitions

All terms used herein shall have the meanings assigned to them in the Agreement unless the context clearly requires otherwise.

Section 2. Amendment

Article I, Section 1.03 is amended by replacing “18-inch” with “24-inch”.

Section 3. Miscellaneous

(a) To the extent necessary to effect the terms and provisions of this Amendment, the Agreement is hereby amended and modified. In all other respects, the aforesaid Agreement is hereby ratified and confirmed.

(b) This Amendment may be executed in counterparts, each of which shall be an original and all of which together shall constitute but one and the same instrument.

IN WITNESS WHEREOF, the Parties hereto have caused this Amendment to be duly executed as of the _____ day of _____, 2009.

ATTEST:

**CHISHOLM TRAIL SPECIAL UTILITY
DISTRICT:**

Secretary

By: _____

Printed Name: _____

Title: President

Date: _____

ATTEST:

WILLIAMSON COUNTY:

County Clerk

By: _____

Printed Name: _____

Title: County Judge

Date: _____

Round Rock Annex Commissioners Court - Regular Session

Date: 08/18/2009
Submitted By: Mary Clark, Commissioner Pct. #1
Submitted For: Mary Clark
Department: Commissioner Pct. #1
Agenda Category: Regular Agenda Items

Information

Agenda Item

Discuss and take action regarding the Jester Williamson County Annex and the Public Safety Building in Round Rock and other matters related thereto.

Background

Fiscal Impact

From/To	Acct No.	Description	Amount	Sort Seq
---------	----------	-------------	--------	----------

Attachments

No file(s) attached.

Form Routing/Status

Form Started By: Mary Clark Started On: 08/13/2009 11:13 AM
Final Approval Date: 08/13/2009

Discuss and take appropriate action concerning award of Health Related Services contracts effective 11/1/2009.**Commissioners Court - Regular Session**

Date: 08/18/2009
Submitted By: Lisa Zirkle, Human Resources
Department: Human Resources
Agenda Category: Regular Agenda Items

Information**Agenda Item**

Discuss and take appropriate action concerning award of Health Related Services contracts effective 11/1/2009.

Background

Fiscal Impact

From/To	Acct No.	Description	Amount	Sort Seq
---------	----------	-------------	--------	----------

Attachments

No file(s) attached.

Form Routing/Status

Form Started By: Lisa Zirkle Started On: 08/12/2009 08:26 PM
Final Approval Date: 08/13/2009

WilCo Care qualifying income level Commissioners Court - Regular Session

Date: 08/18/2009
Submitted By: Bride Roberts, Health District
Submitted For: Bride Roberts
Department: Health District
Agenda Category: Regular Agenda Items

Information

Agenda Item

Consider approving request that Williamson County continue to employ a qualifying income level of 25% of the federal poverty income level (FPIL) for WilCo Care, the county indigent health care program, instead of the state mandated minimum 21% FPIL.

Background

Fiscal Impact

From/To	Acct No.	Description	Amount	Sort Seq
---------	----------	-------------	--------	----------

Attachments

Link:

Form Routing/Status

Form Started By: Bride Roberts Started On: 08/13/2009 08:41 AM
Final Approval Date: 08/13/2009

**Williamson County & Cities Health District
County Indigent Health Care Program**

**MONTHLY CIHCP
MINIMUM INCOME STANDARDS
Effective 3/1/09 – 3/31/10**

Williamson County Guidelines

Family size	25% of FPIL (unearned income)	screening (earned income)	21% of FPIL (state guidelines)
1	\$226	\$459	\$190
2	\$304	\$576	\$255
3	\$382	\$692	\$308
4	\$460	\$809	\$371
5	\$536	\$924	\$434
6	\$615	\$1,043	\$497
7	\$693	\$1,160	\$560
8	\$771	\$1,277	\$623
9	\$849	\$1,394	\$686
10	\$927	\$1,511	\$749
11	\$1,005	\$1,628	\$812
12	\$1,083	\$1,745	\$875

Note: The screening column provides guidelines for earned income. It only takes into account 1 employed person and doesn't include deductions for Medicaid eligible persons or child care costs. Income must always be budgeted to know correct outcome!

Countable resources (automobiles, bank accounts, retirement accounts, property other than homestead, etc.) are taken into account. Countable resources, after allowable deductions, must not exceed \$2,000. (\$3,000 if a person who is aged or disabled and meets relationship requirements lives in the home)

Optional services for WilCo Care program Commissioners Court - Regular Session

Date: 08/18/2009
Submitted By: Bride Roberts, Health District
Submitted For: Bride Roberts
Department: Health District
Agenda Category: Regular Agenda Items

Information

Agenda Item

Consider approving request to continue to provide selected optional, i.e. non-mandated, medical services to qualifying clients of WilCo Care, the county indigent health care program.

Background

Fiscal Impact

From/To	Acct No.	Description	Amount	Sort Seq
---------	----------	-------------	--------	----------

Attachments

Link:

Form Routing/Status

Form Started By: Bride Roberts Started On: 08/13/2009 08:49 AM
Final Approval Date: 08/13/2009

WilCo Care Optional Expenditures Oct 08-July 09					
Optional Service	# Clients Served	Expenditures	Expenditures per client	Comments	Recommendations
Advanced Practice Nurse				Bills paid under physician or under Rural Health Clinic status, usually not identifiable as separate payments	Continue
Ambulatory Surgicenter	25	\$19,360.34	\$774.41	Cost effective alternative to hospital based day surgery	Continue
Certified Registered Nurse Anesthetist	10	\$1,830.53	\$183.05	Usually billed under supervising physician, not always identifiable as separate payments	Continue
Colostomy/Ostomy Supplies				Infrequently required--none in this reporting period	Continue
Counseling Services	71	\$21,351.71	\$300.73	For those with diagnoses not coverable by Bluebonnet Trails MHMR	Continue
Diabetic Supplies	133	\$15,387	\$115.70	Supplies purchased in bulk, provided to clients by diabetic educator in conjunction with education, case management	Continue
Durable Medical Equipment (Home Oxygen Equipment)	2	\$495.86	\$247.93	Also includes nebulizers	Continue
FQHC (Federally Qualified Health Center)	481	\$238,913.67	\$496.70	Lone Star Circle of Care provides FQHC services in 8 locations currently. FQHC enhanced payment rate=\$151.02 per visit, increased to \$160.84 in Jan.-- wrap-around fee for all care per visit)	Discontinue (revised payment rate recommended)
Physician Assistant (PA)	31	\$5,794.16	\$186.91	Billed under supervising physician, not usually identifiable as separate payments	Continue
Vision Care (eyeglasses only)	64	\$3,367.54	\$52.62	Most clients get bifocals, \$47, 1x per 2 year period.	Continue
	817	\$306,500.81	\$375.15	Total program expenditures YTD: \$3,920,164	
Total				Optional services expenditures YTD= 7.8%	
Note: data based upon dates of service, not dates of payment					

WilCo Care primary care provider payments Commissioners Court - Regular Session

Date: 08/18/2009
Submitted By: Bride Roberts, Health District
Submitted For: Bride Roberts
Department: Health District
Agenda Category: Regular Agenda Items

Information

Agenda Item

Consider request to approve enhanced payments for primary care services to qualifying WilCo Care clients.

Background

Fiscal Impact

From/To	Acct No.	Description	Amount	Sort Seq
---------	----------	-------------	--------	----------

Attachments

Link:

Link: [Primary Care Payments Comparison](#)

Form Routing/Status

Form Started By: Bride Roberts Started On: 08/13/2009 08:53 AM
Final Approval Date: 08/13/2009

**WILLIAMSON COUNTY & CITIES HEALTH DISTRICT
MEMORANDUM**

Date: August 12, 2009

To: Judge Gattis and Williamson County Commissioners

From: Bride Roberts

Subject: Recommendation to Williamson County Commissioners Court regarding payments to WilCo Care primary care providers

At the request of one of our county commissioners, we undertook to look at the impact of the WilCo Care rate of payment to private physicians versus the rate of payment to FQHC clinics.

Background: Beginning in 2000, Williamson County has been allowed, under changes to Chapter 61 Health and Safety Code, to provide certain services beyond basic mandated services to persons eligible for the WilCo Care. With our recommendation, Williamson County has allowed such services as: payments to nurse practitioners and physician assistants, diabetes testing supplies, ostomy supplies, eyeglasses, and a preferred rate of payment for services from Federally Qualified Health Centers (FQHC).

Annually, in August, we present recommended elective options to the court, along with a recommendation to continue providing services to persons whose income is no higher than 25% of the federal poverty level, or FPL (statewide minimum is 21% FPL). State guidelines require that the county act on these measures and report to the state office prior to the start of the state fiscal year.

We have supported the preferred rate of payment, or encounter rate, for eight years, in order to support development of FQHC services in our county. Our local FQHC system, Lone Star Circle of Care (LSCC), has succeeded admirably, boasting of a \$25,000,000 budget this year—and expecting to double the size of the operation next year.

The critical issue facing our program now is a shortage of primary care providers other than LSCC. Due to a broad cutback in acceptance of low-pay government assistance programs, Austin Regional Clinic will terminate their contract with WilCo Care in September. The termination of this contract will affect approximately 114 WilCo Care patients, who must now be assigned to other providers. We hear from several community partners that local doctors are closing their practices, because payments for services do not suffice to cover operating costs. The cost for primary care services for WilCo Care patients is usually paid at \$34-63 per office visit, dependent on coding of services. Local providers have provided estimates for the actual cost of a primary health care office visit ranging from \$67 to \$76.

The current encounter rate for FQHC primary care services has risen this year to \$160.84 per visit (a wrap rate, for all services provided in the course of that visit).

Proposal: We would like to propose to the County Judge and Commissioners a change in medical payment rates to **all primary care providers** who serve the WilCo Care program, including LSCC. Instead of paying the payment rate of \$160.84 per visit to LSCC clinics and the \$34-45 payment rate to local contracted doctors, we propose that

the Court agree to pay a fixed rate of \$80 per visit to all contracted Wilco care providers for primary care services provided to Wilco Care patients.

A single level of reimbursement for all primary care providers would sustain additional providers throughout the county. LSCC would still receive an adequate reimbursement rate for clinic visits. Additional services, such as lab work, would be reimbursable under separate payment codes.

Would this create additional costs to the county? We believe that it would have only a very slight impact on budget.

In the last fiscal year, payments to LSCC, an assigned provider for 61% of all WilCo Care members, totaled \$214,787. Payments to LSCC in the first 10 months of this fiscal year have already reached \$314,211, and will exceed \$400,000 this fiscal year.

If that amount were cut in half, with the proposed new payment rate, half that amount would be available to double the payment rate to other providers in the system. We believe that expenditures for of physician payments for primary care would not be increased by such a change. In other words, we are not proposing an overall increase, but a more equitable redistribution of payments to primary care physicians. We believe that this change would assist in recruiting and retaining a broader, more widely located group of providers.

Paying the Medicaid encounter rate to LSCC may have created an unintended adverse affect upon private practitioners in our community. It was never our intent to subsidize a non-profit organization to the detriment of the private sector. We wish to rectify this inequity, and reach out to support all willing providers of primary care. Our responsibility is to offer the best care that we can to our client base, including offering a diverse base of medical providers.

WilCo Care Estimated impact of payment rate change for primary care services					
	Current payment rate	Estimated number of patient visits	Payments current fiscal year to-date	If all primary care providers paid at suggested \$80/visit fee	If all primary care providers paid at suggested \$70/visit fee
LSCC	\$160/visit now, was \$151, avg for FY \$155.50	2020	\$314,211	\$161,600	\$141,400
Other primary care physician services (estimated at 70% of total office based services)	Average cost: average \$48.50/visit (variable, depends on coding)	5426	\$263,190	\$434,080	\$379,820
Total primary care services (based on current 10 months)		7868	\$577,401	\$595,680	\$521,220
12 month projection			\$692,881	\$714,816	\$625,464
At \$80/visit, projected cost increase based on 12 mos projection: \$21,935 (3.8% increase)					
At \$70/visit, projected cost <i>decrease</i> based on 12 mos projection: -\$67,417 (9.7% decrease)					
Note: Figures given here are estimates based on current year costs, and do not account for expected increase in number of persons enrolled in the program. This is only to demonstrate expected impact of payment rate change.					

CAMPO Revised Bylaws

Commissioners Court - Regular Session

Date: 08/18/2009
Submitted By: Grimes Kathy, Commissioner Pct. #2
Submitted For: Cynthia Long
Department: Commissioner Pct. #2
Agenda Category: Regular Agenda Items

Information

Agenda Item

Discuss Capital Area Metropolitan Planning Organization (CAMPO) Joint Powers Agreement and potential revisions to bylaws.

Background

On Monday, August 10th the CAMPO Transportation Policy Board discussed proposed amendments to the CAMPO Bylaws. The Bylaws are attached with the proposed changes highlighted in green.

Fiscal Impact

From/To	Acct No.	Description	Amount	Sort Seq
----------------	-----------------	--------------------	---------------	-----------------

Attachments

Link: [CAMPO Revised Bylaws](#)

Form Routing/Status

Form Started By: Grimes Kathy Started On: 08/12/2009 02:41 PM
Final Approval Date: 08/13/2009



REVISED
(August 10, 2009)

Capital Area Metropolitan Planning Organization
Transportation Policy Board
Bylaws
Table of Contents

1. STATEMENT OF PRINCIPLES 3

2. DEFINITIONS 3

3. ORGANIZATION..... 6

 A. TRANSPORTATION POLICY BOARD 6

 B. STANDING COMMITTEES 12

 C. OTHER COMMITTEES 14

 D. CAMPO STAFF 14

4. PUBLIC PARTICIPATION PROGRAM 13

5. BYLAWS 13

The Capital Area Metropolitan Planning Organization (CAMPO) is the designated Metropolitan Planning Organization (MPO) for the multi-county central Texas region and must ensure that transportation planning in the urbanized area is satisfactorily coordinated and integrated with other comprehensive planning in the region. These Bylaws spell out the manner in which CAMPO will fulfill its responsibilities as the cooperative transportation decision-making group for the Capital area.

1. STATEMENT OF PRINCIPLES

- A. An efficient, effective, safe and practical system of moving people, goods and services according to their needs in the Capital area is a critical component for the physical, economic and social well-being of the region, its citizens, and business enterprises, now and in the future. Therefore, decisions involving transportation systems and subsystems must consider the environmental, economic and social impacts of the alternatives in the future development of the transportation system.
- B. A transportation system can best be planned on a large-area basis involving city, county, regional, and state jurisdictional responsibilities and a proper mix of various modes of travel.
- C. There are multiple public partners who bring their perspectives and professional expertise to the urbanized regional transportation planning table. This includes counties and cities that have the local responsibility for anticipating and meeting the transportation needs for adequately moving people and goods within their jurisdictions. The Texas Department of Transportation (TxDOT) brings a state connectivity perspective. In addition, duly authorized transportation authorities are responsible for planning, developing, implementing and operating public transportation services in their respective service areas. The Capital Area Metropolitan Planning Organization (CAMPO), in cooperation with TxDOT and operators of publicly owned transit services, is responsible for carrying out the metropolitan transportation planning process in accordance with Section 134, Title 23, United States Code (23 USC 134) and applicable federal and state regulations. CAMPO now has an expanded role in project selection, transportation project programming and project funding.
- D. CAMPO will have a continuing, cooperative, and comprehensive transportation planning process that results in plans and programs that consider all transportation modes and supports metropolitan community development and social goals. These plans and programs will lead to the development and operation of an integrated, intermodal transportation system that facilitates the efficient, economic movement of people and goods.
- E. CAMPO will be the forum for cooperative decision making, will evaluate transportation alternatives and will determine the most desirable transportation system for the Capital area region. It will include elected officials of general purpose local governments (i.e., cities and counties), representatives of entities responsible for highways, toll roads and mass transit improvements as well as statewide elected officials who represent constituencies residing within the CAMPO planning boundary.
- F. CAMPO will make recommendations involving the regional transportation system to the counties and cities, the state, and the authorities for all modes of transportation. Final decisions for implementing the Long Range Transportation Plan (Metropolitan Transportation Plan) will be a cooperative effort between the governing bodies of the counties and cities, the Texas Transportation Commission, CAMPO and the transportation authorities.

2. DEFINITIONS

The following definitions will apply to terms used in these Bylaws:

- A. **METROPOLITAN TRANSPORTATION PLANNING PROCESS.** The transportation planning process is the process of estimating future travel demand, identifying transportation improvement

alternatives and evaluating those alternatives and financial resources to determine the best combination of facilities and services for all modes of travel. The metropolitan transportation planning process includes the development of a long range metropolitan transportation plan (MTP), Transportation Improvement Program (TIP) and a Unified Planning Work Program (UPWP) that will encourage the achievement of community goals by evaluating the environmental, energy, economic and social costs of transportation plans and systems, projecting future travel demands, determining viable transportation alternatives and evaluating these alternatives to determine the optimum combination of all modes of travel to best serve the citizens of the Capital area.

1. Metropolitan Transportation Plan. The Metropolitan Transportation Plan (MTP) is the long range delineation of the highway, transit, bicycle, pedestrian and airport facilities that would serve the projected travel demand for a forecast year at least 20 years into the future. The MTP will include a listing of projects anticipated to be funded over the next approximately 20+ years and be developed consistent with federal guidelines. The MTP will include both long-range and short-range strategies/actions that lead to the development of an integrated intermodal transportation system that facilitates the efficient movement of people and goods. The MTP will be reviewed and updated at least every five years to confirm its validity and its consistency with current and forecasted transportation and land use conditions and trends and to extend the forecast period. For purposes of these bylaws, the MTP will be called the Long Range Transportation Plan and must be approved by the CAMPO Transportation Policy Board.
 2. Transportation Improvement Program. The Transportation Improvement Program (TIP) specifies how federal transportation funds are spent in the Capital area for a minimum four-year period. The TIP is a multimodal listing of all transportation projects and programs expected to be implemented as well as projects that are funded but not yet ready for implementation. This includes all projects or programs that are expected to utilize federal funds and those projects or programs which will utilize other funds (state or local), including toll road projects. The TIP will be developed consistent with federal and state laws, regulations and guidelines.
 3. Unified Planning Work Program. The Unified Planning Work Program (UPWP) is a document setting forth, by work element tasks, the planning priorities facing the metropolitan area and documenting the planning activities to be performed with funds available to CAMPO. The estimated expenditures and funding sources for carrying out the work are identified. The UPWP is a listing of planning activities to be performed by CAMPO staff in support of a continuous, comprehensive and coordinated transportation planning process. The UPWP also contains a listing of transportation planning activities performed by other agencies that will have regional significance.
 4. Congestion Management Process. The Congestion Management Process (CMP):
 - a. Provides information on the location and severity of current and future traffic congestion in the Capital area;
 - b. Makes recommendations for the best projects and programs to relieve congestion;
 - c. Is an ongoing process resulting in periodic update reports; and
 - d. Must be referenced when selecting transportation projects for inclusion in the long range plan and TIP.
- B. **REGIONAL TRANSPORTATION SYSTEM**. The Regional Transportation System is the continuous network of roadways and transit services that provides for movement and interchange of people and goods, primarily between local jurisdictions within the region. Included in the broadly defined Regional Transportation System are highways, parking and intermodal terminals, tollways, fixed-guideway transit lines, bus routes, taxi services, paratransit and ridesharing services, railroad facilities and general aviation and air carrier airports.
1. Regional Highway System. The regional highway system includes principal and minor arterials, highways, tollways, truck terminals, parking facilities and ridesharing services that make up the system for travel by automobile or truck.

2. Regional Public Transportation System. The regional public transportation system includes all fixed-guideway facilities, bus routes, paratransit and taxi services operated by public or private entities.
 3. Regional Airport System. The regional airport system is the collective group of airports and heliports in the urbanized area that provide terminals for commercial air travel, general aviation and air cargo.
- C. **METROPOLITAN AREA**. The Metropolitan Area is that portion of Travis, Williamson, Hays and surrounding counties expected to be principally urbanized by the appropriate planning horizon (approximately 20 years).
1. Metropolitan Statistical Area. A metropolitan statistical area (MSA) is a geographic entity defined by the U.S. Office of Management and Budget (OMB) for use by federal statistical agencies in collecting, tabulating and publishing federal statistics. The general concept of a MSA is that of a core area containing a substantial population nucleus, together with adjacent communities having a high degree of economic and social integration with that core. The largest city in each MSA is designated a "principal city." Additional cities qualify if specified requirements are met concerning population size and employment. The title of each MSA consists of the names of up to three of its principal cities and the name of each state into which the MSA extends.
 2. Metropolitan Area Boundary. The boundaries of a metropolitan planning area (MPA) shall be determined by agreement between the MPO and the Governor. At a minimum, the MPA boundaries shall encompass the entire existing urbanized area (as defined by the Bureau of the Census) plus the contiguous area expected to become urbanized within a 20-year forecast period for the metropolitan transportation plan. The MPA boundaries may be further expanded to encompass the entire metropolitan statistical area or combined statistical area, as defined by the Office of Management and Budget.
- D. **FEDERALLY DESIGNATED URBANIZED AREA**. An Urbanized Area is a statistical geographic entity designated by the Census Bureau, consisting of a central core and adjacent densely settled territory that together contain at least 50,000 people, generally with an overall population density of at least 1,000 people per square mile.
- E. **PRIMARY MEMBER**. A primary member is the principal individual appointed to represent an entity or group of entities on the CAMPO Transportation Policy Board.
- F. **ALTERNATE MEMBER**. An alternate member is the individual appointed to represent an entity or group of entities on the CAMPO Transportation Policy Board in the absence of the primary member. An alternate:
1. Can participate in discussions and cast votes whenever the primary member is absent;
 2. Will count toward a quorum in the absence of the primary member; and
 3. Is encouraged to attend meetings on a regular basis so as to be knowledgeable on issues and prepared to vote should the primary member be unable to attend a particular meeting; and
- G. **PUBLIC PARTICIPATION PROGRAM**. The transportation planning process includes the development of a Public Participation Program. The Program is intended to:
1. Include all area citizens, groups, agencies and transportation providers;
 2. Provide complete information, timely public notice and full public access to key decisions;
 3. Support early and continuing involvement of the public in developing plans and programs including the Long Range Transportation Plan and Transportation Improvement Program;
 4. Integrate the concerns of a wide variety of involved parties and encourage involvement in the regional transportation planning process;
 5. Promote education of transportation issues; and
 6. Provide opportunities for citizens to contribute ideas and voice opinions early and often, both during and after preparation of draft plans and programs.

- H. METROPOLITAN PLANNING ORGANIZATION. A Metropolitan Planning Organization (MPO) is defined in Federal Transportation Legislation (23 USC 134(b) and 49 USC 5303(c)) as the designated local decision making body that is responsible, together with the state, for carrying out the metropolitan transportation planning process. A MPO must be designated for each urban area with a population of more than 50,000 people (i.e., for each Urbanized Area defined in the most recent decennial Census).
- I. FISCAL AGENT. The Fiscal Agent will provide supportive services as outlined in a mutually approved operational policy agreement between CAMPO and the fiscal agent.
- J. ROBERT'S RULES OF ORDER. Robert's Rules of Order is the recognized guide on parliamentary procedure and how to hold smooth, orderly and fairly conducted meetings. The most recently published edition of Robert's Rules of Order will be the basic parliamentary guide for CAMPO meetings. If there is a divergence between these Bylaws and Robert's Rules of Order, the Bylaws will govern the situation.

3. ORGANIZATION

- A. TRANSPORTATION POLICY BOARD. The Transportation Policy Board (TPB) will be the forum for cooperative transportation decision making in the Capital area and will furnish policy guidance and direction for CAMPO. The TPB is comprised of elected officials of state government or their designee, elected officials of general-purpose local government and representatives of transportation agencies who have responsibility for project implementation within the Capital area. The TPB has responsibility for the total transportation process including, but not limited to, review and approval of the recommended Long Range Transportation Plan and Transportation Improvement Program.
 - 1. Functions. The representative functions of the TPB are as follows:
 - a. Provide direction to and policy guidance for the regional transportation planning process
 - b. Annually certify the coordination, comprehensiveness and continuity of the regional transportation planning process
 - c. Ensure the Unified Planning Work Program, the Long Range Transportation Plan and the Transportation Improvement Program are developed in accordance with requirements of federal statutes and regulations.
 - d. Review the Transportation Improvement Program and Long Range Transportation Plan to ensure that transportation projects do not reasonably exceed the funding that currently seems likely to be available for the Capital area.
 - e. Select projects for those funding programs authorized by federal law or requested by the state according to specified procedures. This may include, but is not limited to:
 - 1. Transit Section 5307--Urbanized Area Formula Program
 - 2. Surface Transportation Program--Metropolitan Mobility (STP-MM)
 - 3. Congestion Mitigation and Air Quality Improvement Program
 - 4. TxDOT's Unified Transportation Program - Projects selected for funding are programmed through a coordinated effort involving the MPO and TxDOT's Austin District
 - 5. Statewide Transportation Enhancement Program - Projects are non-roadway in nature and are regionally significant.
 - f. Identify regional corridors and associated needs in the Long Range Transportation Plan
 - g. Review the limits of the planning boundary and make recommendations for revisions that are considered appropriate.
 - h. Maintain a public involvement program that optimizes public participation and periodically review the program for possible enhancements.
 - i. Ensure planning processes are done in cooperation and consultation with the state, local governments, transportation providers and implementing agencies.
 - j. In accordance with TxDOT schedules, adopt and forward to the Texas Department of

Transportation a staged multiyear Transportation Improvement Program that includes projects in or serving the urbanized area, initiated by the implementing agencies and consistent with the Long Range Transportation Plan.

- k. Receive recommendations and reports from MPO staff, the standing or ad hoc committees, ex-officio members, other committees, task forces and members of the general public.
 - l. Perform necessary personnel actions regarding the CAMPO Executive Director, including but not limited to:
 - 1. Appoint
 - 2. Evaluate
 - 3. Counsel
 - 4. Remunerate
 - 5. Terminate, if necessary.
 - m. Adopt bylaws that provide the framework for conducting the business of the TPB.
2. Membership.
- a. Voting Membership. Each entity that appoints a member shall designate its representatives and alternates to the Transportation Policy Board and, when necessary, fill vacancies among its members on the Board. Entities selecting elected members of the Transportation Policy Board shall assure racial and ethnic minority representation on the Board that reflects the minority population of each county, to the maximum extent possible. Changes to the voting membership may be made only if approved by **three-fourths** vote of the Policy Board membership.
 - b. Membership on the Transportation Policy Board will consist of:
 - 1. Four members from the Austin City Council;
 - 2. One member from the Round Rock City Council;
 - 3. One member from the Cedar Park City Council;
 - 4. One member from the San Marcos City Council;
 - 5. One elected official each from the small cities within the **three** counties in the CAMPO region, selected by the respective **three** Commissioners Courts in a manner determined by each Commissioners Court;
 - 6. Three members of the Travis County Commissioners' Court;
 - 7. One member of the Williamson County Commissioners' Court;
 - 8. One member of the Hays County Commissioners' Court;
 - 9. One State Senator from a senate district that includes territory in the CAMPO area, selected by the unanimous agreement of all such Senators; and in the absence of agreement, the Senator elected from the senate district that has the largest population residing in the CAMPO area;
 - (i) alternately, all such Senators may agree to appoint an individual to serve on their behalf for a period designated by the Senators, such period not to be less than six months. An eligible person:
 - 1. is not required to register as a lobbyist under Chapter 305, Government code and
 - 2. would not be deemed to have a conflict of interest under Chapter 171, Local Government Code, regardless of their status as a "local public official" as defined therein.
 - 10. Two State Representatives:
 - (i) One State Representative from a district representing Williamson County, selected by the majority vote of all State Representatives elected from districts in Williamson County; and
 - (ii) One State Representative from a district representing Travis County, selected by the majority vote of all State Representatives elected from districts in Travis County; and
 - (iii) If the Senator on the Transportation Policy Board is from a district representing Williamson County, both State Representatives who serve on the Transportation

- Policy Board shall be from Travis County districts; and
- (iv) If after three ballots to select a State Representative from either Williamson or Travis County no candidate receives the votes of a majority of the State Representatives from that county, the Chairperson of the Transportation Policy Board will select the State Representative to serve on the committee by random drawing from the names of candidates who received two or more votes in the final ballot, or from the names of all candidates if no candidate received more than one vote.
11. One representative from the Capital Metropolitan Transportation Authority; and
 12. One representative from the Texas Department of Transportation Austin District.
 13. Once a CAMPO member city reaches a population of 50,000 persons or more, as determined by the U.S. Census Bureau in its most recent annual population estimate, a City Council Member from that city shall be added to the Transportation Policy Board.
 14. Additional counties joining CAMPO will have one member each from the respective Commissioners Court selected in a manner determined by each Commissioners Court.
- c. Ex-officio Non-voting Members. In addition to the voting members, the Transportation Policy Board may extend an invitation to others to be ex-officio non-voting members who may participate in discussions and deliberations. Attendance at meetings by these individuals will not count toward a quorum of the Transportation Policy Board.
 - d. Voting Alternates. A member of the Transportation Policy Board may designate an alternate to exercise some or all of that member's authority as a member of the TPB. A TPB member who also serves as an alternate for another member may vote once in each capacity.
 1. If the designated alternate is not a member of the TPB, the alternate's presence will count toward a quorum and the alternate may vote on any matter authorized by the designating TPB member. An alternate may vote on behalf of only one (1) designating TPB member.
 2. A TPB member who designates an alternate will give written notice of the alternate's name and voting authority to the TPB Chair prior to the first meeting for which the alternate is designated. The authority of an alternate will continue until it is rescinded or changed by written notice from the designating TPB member to the Chair.
 3. The following TPB members may designate an alternate:
 - (i) A member of the Legislature may designate as an alternate another TPB member who is an elected official. This alternate's presence will not count toward a quorum.
 - (ii) A local elected official who is not a member of the Legislature may designate as an alternate an elected official appointed by the same governmental body as the designating TPB member.
 - (iii) A TPB member who is not an elected official may designate an alternate who is employed by or who serves on the Board of the organization represented by that TPB member.
 - e. Selection and appointment of local elected officials. Appointees will provide to the Executive Director of CAMPO a copy of the resolution appointing them prior to participating in a meeting.
 1. Representatives of individual cities and counties will be currently serving as an elected official on the governing body they represent and will be appointed by and serve at the pleasure of the appointing city councils and commissioners' courts, respectively.
 2. A person representing a small city:
 - (i) Will be selected by the Commissioners' Court of the county in which is city is located;
 - (ii) Must be a current elected official of the city; and
 - (iii) Will serve a two-year term beginning in June or the first meeting after the resolution is passed appointing the representative. The Court shall have discretion to reappoint or rotate the position among the small cities in the county on a

- regular basis. The city must be located within the CAMPO Planning boundary.
- f. Changes in the Planning Boundary. When the Governor, based on the input from the Transportation Policy Board, modifies the planning boundary, membership eligibility will be reevaluated based, in part, on the new demographic profile of the planning boundary.
 - g. Filling vacancies. Each Transportation Policy Board (TPB) member entity will designate its TPB representatives and, when necessary, fill vacancies in a timely manner. Entities selecting elected officials as TPB members will, to the maximum extent possible, ensure their representatives reflect the demographic characteristics of the population of each county.
 - h. Responsibilities of Transportation Policy Board (TPB) members. It is the responsibility of the TPB members to inform and discuss policies and actions of the TPB with their appointing body and/or with constituencies they are appointed to represent.
3. Standards of Conduct and Ethics Policy. All TPB members must adhere to Chapter 171 of the Local Government Code and to the Code of Ethics from their respective local governments and public agencies.
- a. All members of the TPB have a fiduciary duty to be ethical in fulfilling their responsibilities. Ethical conduct includes, but is not limited to, behavior that is in compliance with applicable local, state and federal laws. Toward that end, and in compliance with § 472.034 of the Texas Transportation Code, the TPB adopts the following Ethics Policy as part of its bylaws:
 - b. Since ethical conduct means more than complying with state and federal laws, the TPB strongly encourages all of its members to maintain the highest personal values and standards. To that end, TPB members as a minimum:
 - 1. Will not accept or solicit for personal financial gain, any benefit that might reasonably tend to influence them to act improperly in the discharge of official duties, or that may tend to give the appearance of improper influence;
 - 2. Will not transact any business on behalf of the TPB with any business entity of which they are officers, agents, members or employees, or in which they have a financial interest
 - 3. Will not participate in making or influencing any TPB decision or action in which they know that they have any financial interest
 - 4. Will not utilize CAMPO resources for personal benefit or the personal benefit of a relative, friend or business associate, except to the extent that the benefit received is strictly incidental to the performance of official duties, or to the extent that the person is entitled by law to obtain public services from CAMPO.
4. Attendance. Consistent and regular attendance is critical to ensure all TPB members are knowledgeable of issues coming before the TPB. The intent is for TPB members to routinely allocate time to attend and participate in TPB meetings. Records of attendance of TPB meetings will be kept and presented monthly as part of the minutes. These records will be sent to the represented local governments quarterly. Entities with TPB members who have missed at least three consecutive meetings or at least four meetings in the preceding twelve months will be notified and the appointing bodies will be asked to review the continued service of their representatives.
5. Quorum. At least 50 percent plus one of the voting members of the TPB must be present at meetings for the TPB to take action. Any action involving a vote of TPB members requires a quorum to be present at the time of the vote. The calculation of quorum is based on the current number of named voting representatives for TPB slots. If a TPB slot is vacant, the quorum calculation excludes that slot.
6. Officers.
- a. Eligibility. Only elected public officials serving on the TPB are eligible to be officers.

- b. Chair and Vice Chair. The TPB will elect a Chair and Vice Chair for a term of one year. Elections will be held at the first TPB meeting of each calendar year. The Chair will be the chief administrative officer of the TPB, will preside over TPB meetings and will have execution authority on all CAMPO policy documents after TPB action. The Vice Chair will serve in the same capacity in the absence of or upon the request of the Chair.
- c. Absence of Chair and Vice Chair. In the event that neither the Chair nor Vice Chair is available to preside over a TPB meeting, the Executive Director will convene the meeting and a quorum of the TPB members will elect a temporary Chair as the first order of business. The temporary Chair will serve as the presiding officer until the conclusion of that meeting or until the arrival of the Chair or Vice Chair.
- d. Filling unexpired terms for TPB officers. In the event that the TPB Chair cannot continue to serve at any time during the term of election, the Vice Chair will automatically become the Chair. A vacancy in the office of the Vice Chair will be filled by the TPB in the first meeting after the vacancy becomes known. In the event that both offices of Chair and Vice Chair become vacant during the same time period, new officers will be elected at the next regularly scheduled meeting of the TPB, with nominations from the floor.

7. Meetings.

- a. Open Meetings. All TPB meetings will be held as open meetings in accordance with the provisions of the Texas Government Code.
- b. Notice of Meetings. Written notice of the TPB meeting, the agenda and all supporting documents will be transmitted to the TPB members, made available to the major news media and listed on the CAMPO web site at least five (5) days prior to the meeting.
 - 1. Notice of Meetings shall comply with Chapter 551 Subchapter C, Government Code regarding Notice of Meetings.
 - 2. Meeting agendas will be posted with the Secretary of State, on the CAMPO website, at the main CAMPO office and with the county clerk of each county within the Metropolitan Statistical Area in which CAMPO is located.
 - 3. Posting records will be retained by CAMPO for a minimum of five years.
- c. Number of Meetings. At least one TPB meeting will be held quarterly, but the TPB will meet as often as necessary for the purpose of transacting the business at hand.
- d. Meeting Dates, Times and Location. The Chair will establish the dates, location and times of meetings and will designate this information in the written notice of the meetings as well as the business to be transacted or considered.
- e. Agendas
 - 1. All members can recommend items to be placed on a future agenda.
 - 2. If the Chair does not include that item on the agenda, the member may petition the Executive Committee to require the item to be placed on a future agenda.
- f. Public Participation in Meetings. Public participation in meetings will be as follows:
 - 1. Only those agenda items posted for public hearing or for action are eligible for public comment
 - 2. If action is required on an item that has already been the subject of a public hearing before the Transportation Policy Board, no public comment will be taken. Before action is taken on an item that has not already been the subject of a public hearing before the Transportation Policy Board, public comment will be taken.
 - 3. Persons wishing to comment on a specific agenda item must:
 - (i) Fill out the card provided by the CAMPO staff
 - (ii) Present the card to the appropriate CAMPO staff member before consideration of the item begins
 - (iii) Specify the item on which they will comment
 - (iv) Include the speaker's name, address and whom they represent
 - (v) Speakers are limited to three minutes
 - (vi) A speaker's time may not be assigned to another speaker
 - (vii) Speakers are expected to maintain proper decorum and exhibit respect for TPB

and committee members.

4. Citizens Communications Agenda Item. Persons wishing to address the TPB about issues not on the agenda will have an opportunity to offer their comments during the "Citizens Communication" agenda item. No more than ten (10) people may address the TPB during Citizens Communication at any given meeting. Order preference will be given to individuals who have not spoken at two of the prior five Policy Board meetings. A speaker's time may not be assigned to another speaker. Persons wishing to speak during "Citizens Communication" must:
 - (i) Contact the CAMPO staff via phone, electronic mail, facsimile transmission or in person during the time period that begins at 9:00 a.m. on the 6th day before the TPB meeting at which they wish to speak and ends at 4:30 on the day of the TPB;
 - (ii) Specify the topic on which they wish to address the TPB;
 - (iii) Limit comments to three minutes;
 - (iv) Maintain proper decorum and exhibit courtesy and civility towards all parties present; and
 - (v) Because the Open Meetings Act prohibits members of the Board and CAMPO staff from deliberating issues not on a properly posted agenda, addressing individual members of the Board or CAMPO staff is not recommended during Citizens Communication. Individual members of the Board or CAMPO staff may however provide factual information in response to issues raised in Citizens Communication.
- g. Summary Minutes. Summary Minutes of the TPB meetings will be kept, submitted to TPB members for approval and made available to the public.

B. STANDING COMMITTEES. The chair of the Transportation Policy Board can create standing committees to explore specific topics and advise the TPB on operational, mobility and financial issues.

1. Executive Committee. The Executive Committee (EC) is a standing committee of the Transportation Policy Board.
 - a. Membership. The EC will consist of the TPB Chair and Vice Chair and members representing the jurisdictions of the TPB. The members of the EC will be appointed by the Chair of the Transportation Policy Board at the first meeting of each calendar year. The membership of the EC shall not exceed one less than a quorum of the TPB. At a minimum, the EC will include representation from each of the following jurisdictions:
 1. Texas Department of Transportation
 2. City of Austin
 3. Travis County
 4. Williamson County
 5. Hays County
 6. Capital Metropolitan Transportation Authority

A three-fourths majority of the TPB is required to amend this subsection.

- b. Functions.
 1. The EC will function as a subcommittee of the TPB for the purposes of considering discretionary membership and voting distribution on the TPB. Upon a recommendation by the EC, the TPB shall consider ratification of the EC recommendation. Ratification is achieved by a three-fourths majority of the TPB. A three-fourths majority of the TPB is required to amend this subpart.
 2. With the exception of the above authority, regarding membership and voting distribution, the EC will have no distinctive powers unless directed by the TPB. Assigned duties or functions may include:
 - (i) Serving as a standing committee of the TPB
 - (ii) Evaluating proposed policies
 - (iii) Performing administrative functions that are delegated by the TPB
 - (iv) Recommending TPB actions for amendments to the TIP

- (v) Conducting an annual performance evaluation of the Executive Director
 - (vi) Responding to requests from the TPB with recommendations for action or information
 - (vii) Reviewing requests for substantial work by CAMPO staff beyond what is included in the approved Unified Planning Work Program and make recommendations to the TPB.
2. Technical Advisory Committee. The Technical Advisory Committee (TAC) is a standing committee of the Transportation Policy Board and provides technical advice and recommendations to the TPB. The TAC is comprised of CAMPO member agency staff members as well as other appropriate planning professionals. The TAC membership is not required to mirror the TPB membership. Specific responsibilities and functions of the TAC are delineated in the TAC Bylaws. The TAC operates under a separate set of bylaws that provides a full delineation of TAC functions and membership.
- a. TAC Membership. It is the responsibility of the appointing authority to see that the TAC member is a person who:
 - 1. Is authorized to speak and to act in the interest of his/her public entity in making recommendations to the TPB
 - 2. Can review technical documents that come before TAC
 - 3. Can maintain a regional perspective
 - b. Principal Functions. The TAC's principal purpose is to advise the TPB in its development of:
 - 1. The long-range metropolitan transportation plan
 - 2. The Transportation Improvement Program, including review of and recommendations on candidate projects
 - 3. The Unified Planning Work Program
 - 4. Other transportation planning activities, as directed.
 - c. The appointing authority is responsible for advising his/her TAC representative(s) of the importance of regular participation in TAC activities and can change the representative(s) as needed.
 - d. TAC membership does not mirror the membership of the TPB and can include planning professionals whose organizations are not represented on the TPB.
- C. OTHER COMMITTEES. The Chair of the Transportation Policy Board will determine and establish necessary other committees for the conduct of CAMPO business. The Chair, with the advice and consent of the Executive Committee, may establish committees as needed; committees can be composed of TPB members, partner agency staff members or other transportation stakeholders. The committees will have a clearly defined purpose and will report findings and recommendations to the TPB in a timely manner.
- 1. Membership. Members of other committees are appointed by the TPB Chair with the advice and consent of the Executive Committee. Membership of each committee can include persons who are not TPB members but who have expertise that would be beneficial to the planning process.
 - 2. Other Committees. The following rules govern the operations of other committees.
 - a. Committees will perform tasks and functions as requested by the TPB Chair, with the advice and consent of the Executive Committee.
 - b. Officers. The Chair and Vice Chair for the committee will be designated by the TPB Chair.
 - c. Meetings. Meetings of a committee are held as necessary to perform the tasks and functions assigned to the committee. The Chair of the committee calls such meetings, as necessary, and will notify all committee members of the time, date and place of the meeting.
 - d. Support. CAMPO staff will provide committee support as needed.
- D. CAMPO STAFF. CAMPO staff is led by an Executive Director who is selected by and responsible

solely to the TPB. Among its responsibilities, the CAMPO staff will:

1. Perform activities as requested by the TPB;
2. Develop and maintain required documents and reports;
3. Develop detailed transportation studies, as requested by the TPB;
4. Develop and maintain accurate data as it relates to regional transportation planning and/or air quality issues; and
5. Provide staff support to the TPB and its various committees
6. CAMPO Staff. The following rules govern the operations of the CAMPO Staff:
 - a. Direction. The CAMPO Executive Director will be selected by the Transportation Policy Board (TPB).
 - b. Management. The CAMPO Executive Director will manage people, processes and activities as necessary to perform the work outlined in the Unified Planning Work Program (UPWP).
 - c. Funding. The budget of the CAMPO office must be consistent with the UPWP.
 - d. CAMPO Executive Director. The CAMPO Executive Director will be selected and appointed by the TPB to work in close cooperation with representatives of the state, local governments and agencies within the CAMPO region and to provide leadership to the CAMPO staff. The primary representative duties of the CAMPO Executive Director will be as follows:
 1. Advise the TPB on consistency of the CAMPO work program and TPB actions with applicable federal and state laws and regulations
 2. Maintain liaison and act in an advisory capacity to the TPB
 3. Coordinate and maintain liaison with the staffs of the agencies participating in the CAMPO transportation planning process
 4. Coordinate the development of the Unified Planning Work Program (UPWP), Long Range Transportation Plan, Transportation Improvement Program (TIP) and other plans and programs in cooperation with participating agencies
 5. Report to the TPB on the status of the transportation planning process and recommend special studies and revisions to the Long Range Transportation Plan, TIP, UPWP and other plans and programs
 6. Lead and manage the CAMPO staff and direct the activities of all personnel hired or contracted with CAMPO as identified in the UPWP.
 - e. CAMPO Staff. The representative duties of the CAMPO staff are to:
 1. Provide day-to-day support for CAMPO functions and to the TPB and
 2. Perform professional transportation planning related activities.

4. PUBLIC PARTICIPATION PROGRAM

The Long Range Transportation Planning process includes the development of a Public Involvement Program and staff procedures. The Program is intended to include all Capital area citizens, groups, agencies and transportation providers in a transportation effort that is proactive and supports early and continuing involvement of the public in developing plans and programs including the Long Range Transportation Plan and Transportation Improvement Program. CAMPO will provide complete information, timely public notice and full public access to key decisions. The Public Involvement Program will integrate input from a wide variety of involved parties and encourage and provide for the greatest level of education of transportation issues. The program will provide opportunities for citizens to contribute ideas and voice opinions early and often, both during and after preparation of draft plans and programs.

5. BYLAWS

- A. Changes in the Bylaws. Changes in Bylaws must be presented at one regularly scheduled Transportation Policy Board (TPB) meeting and voted on at a following regularly scheduled TPB meeting. These Bylaws may be revised by a simple majority of the TPB, **except as provided herein**, at a meeting at which a quorum, as defined herein, is present. The TPB Chair will vote on Bylaw changes.

- B. Adoption of Bylaws. These Bylaws will be in full force and effect only at such time as they have been approved by a simple majority vote of the TPB at a meeting at which a quorum, as defined herein, is present and after all of the signatories of the Joint Powers Agreement have voted to dissolve that Agreement.
- C. Review of Bylaws for Possible Revisions. These Bylaws are intended to provide rules and procedures to ensure the orderly function of the regional transportation planning process in the Capital area. The Bylaws should be reviewed for possible revisions following receipt of the U.S. Census and five years later, at a minimum.
- D. Previous Actions on Bylaws
 - 1. Adopted unanimously by the Capital Area Metropolitan Planning Organization Transportation Policy Board on June 10, 1996
 - 2. Revised by resolution on:
 - a. February 8, 1999
 - b. April 14, 2003
 - c. February 13, 2006
 - d. January 22, 2007

Consent Agenda

Commissioners Court - Regular Session

Date: 08/18/2009
Submitted By: Ursula Stone, Purchasing
Department: Purchasing
Agenda Category: Regular Agenda Items

Information

Agenda Item

Consider and take appropriate action on authorizing the transfer of various items through inter-office transfer to County departments and/or auction/donation/destruction.
(Complete list filed with official minutes)

Background

Fiscal Impact

From/To	Acct No.	Description	Amount	Sort Seq
---------	----------	-------------	--------	----------

Attachments

Link: [Asset Transfers](#)

Form Routing/Status

Route Seq	Inbox	Approved By	Date	Status
1	Purchasing	Bob Space	08/12/2009 09:04 AM	APRV
2	County Judge Exec Asst.	Wendy Coco	08/13/2009 11:30 AM	APRV
Form Started By: Ursula Stone			Started On: 08/12/2009 08:30 AM	
Final Approval Date: 08/13/2009				

Williamson County

Asset Status Change Form

Print Form

The following asset(s) is(are) considered for: (select one)

- ☒ TRANSFER bet ween county departments
 ☐ TRADE-IN for new assets of similar type for the county
 ☐ DESTRUCTION due to Public Health / Safety
☐ SALE at the earliest auction *
 ☐ DONATION to a non-county entity

Asset List:

Quantity	Description (year, make, model, etc.)	Manufacturer ID# (serial, service tag, or VIN)	County Tag#	Condition of Assets (Working, Non-Working, Unknown)
6	Tan ceiling camera cases	39-8L, 59-8L, 66-8L, 42-8L, 54-8L, 55-8L	N/A	Unknown

Parties involved:

FROM (Transferor Department): auction

**Transferor - Elected Official/Department Head/
Authorized Staff:**
Contact Person:

Tony Hill

Tony Hill

Print Name

Print Name

Signature

August 3, 2009 +1 (512) 943-3314

Date Phone Number

TO (Transferee Department/Auction/Trade-in/Donee): 570 corrections inventory

**Transferee - Elected Official/Department Head/
Authorized Staff OR Donee - Representative:** (If being
approved for Sale or Trade-in, no signature is necessary.)
Contact Person:

LC Marshall

Deborah Wolf

Print Name

Print Name

Signature

August 3, 2009 +1 (512) 943-1402

Date Phone Number

* If the above asset(s) is (are) listed for sale at auction and no bids are made, the Purchasing Director may dispose of or donate this (these) asset(s). A list of the (these) asset(s) to be donated or disposed of will be sent to the Auditor's Office with a date of donation or disposal.

Forward to County Auditor's Office

This Change Status was approved as agenda item # _____ in Commissioner's Court on _____

If for Sale, the asset(s) was(were) delivered to warehouse on _____ by _____

Williamson County

Asset Status Change Form

Print Form

The following asset(s) is(are) considered for: (select one)

- ☐ TRANSFER bet ween county departments ☐ TRADE-IN for new assets of similar type for the county
☒ SALE at the earliest auction * ☐ DONATION to a non-county entity ☐ DESTRUCTION due to Public Health / Safety

Asset List:

Quantity	Description (year, make, model, etc.)	Manufacturer ID# (serial, service tag, or VIN)	County Tag#	Condition of Assets (Working, Non-Working, Unknown)
24	BDU Pants(faded, torn, stained)	no id #	no tag #	Non-Working
12	S/S blue clerk shirts (faded, torn, stained)	no id #	no tag #	Non-Working
15	Tactical tan shirts s/s (faded, torn, stained)	no id #	no tag #	Non-Working
	All insignias have been removed			

Parties involved:

FROM (Transferor Department): 570-Corrections

Transferor - Elected Official/Department Head/
Authorized Staff:

Contact Person:

L.C. Marshall

Maria Barraza

7-23-09

Print Name

Print Name

Signature

Date

+1 (512) 943-1324

Phone Number

TO (Transferee Department/Auction/Trade-in/Donee): Auction

Transferee - Elected Official/Department Head/
Authorized Staff OR Donee - Representative: (If being
approved for Sale or Trade-in, no signature is necessary.)

Contact Person:

Print Name

Print Name

Signature

Date

Phone Number

* If the above asset(s) is (are) listed for sale at auction and no bids are made, the Purchasing Director may dispose of or donate this (these) asset(s). A list of the (these) asset(s) to be donated or disposed of will be sent to the Auditor's Office with a date of donation or disposal.

Forward to County Auditor's Office

This Change Status was approved as agenda item # _____ in Commissioner's Court on _____

If for Sale, the asset(s) was(were) delivered to warehouse on _____ by _____

Williamson County

Asset Status Change Form

Print Form

The following asset(s) is(are) considered for: (select one)

- ☐ TRANSFER bet ween county departments
 ☐ TRADE-IN for new assets of similar type for the county
 ☐ DESTRUCTION due to Public Health / Safety
☒ SALE at the earliest auction *
 ☐ DONATION to a non-county entity

Asset List:

Quantity	Description (year, make, model, etc.)	Manufacturer ID# (serial, service tag, or VIN)	County Tag#	Condition of Assets (Working, Non-Working, Unknown)
3	CLOTH HIGH BACK CHAIRS	N/A	N/A	Working
1	FOLD UP TABLE	N/A	A109768	Working

Parties involved:**FROM** (Transferor Department): PCT. 3 CONSTABLE'S OFFICE
**Transferor - Elected Official/Department Head/
Authorized Staff:**

THERESA LOCK

Print Name

Signature

Contact Person:

THERESA LOCK

Print Name

+1 (512) 943-1436

Date Phone Number

TO (Transferee Department/Auction/Trade-in/Donee): Auction**Transferee - Elected Official/Department Head/**
Authorized Staff OR Donee - Representative: (If being
approved for Sale or Trade-in, no signature is necessary.)
Contact Person:

Print Name

Print Name

Signature

Date Phone Number

* If the above asset(s) is (are) listed for sale at auction and no bids are made, the Purchasing Director may dispose of or donate this (these) asset(s). A list of the (these) asset(s) to be donated or disposed of will be sent to the Auditor's Office with a date of donation or disposal.

Forward to County Auditor's Office

This Change Status was approved as agenda item # _____ in Commissioner's Court on _____

If for Sale, the asset(s) was(were) delivered to warehouse on _____ by _____

Williamson County

Asset Status Change Form

Print Form

The following asset(s) is(are) considered for: (select one)

- ☐ TRANSFER bet ween county departments ☐ TRADE-IN for new assets of similar type for the county
☒ SALE at the earliest auction * ☐ DONATION to a non-county entity ☐ DESTRUCTION due to Public Health / Safety

Asset List:

Quantity	Description (year, make, model, etc.)	Manufacturer ID# (serial, service tag, or VIN)	County Tag#	Condition of Assets (Working, Non-Working, Unknown)
1	Dell Desktop Computer Optiplex GX 520	00045-681-719-037	HBV71C1	Working
1	Dell Desktop Computer Dimension 4700	CN-OX6252-70821-4AJ-D5H4	HY7Z861	Working
1	Dell Computer Monitor	CN01K525-47803-2CGLJA7	NONE	Working

Parties involved:**FROM** (Transferor Department): Mobile Outreach Team**Transferor - Elected Official/Department Head/****Authorized Staff:****Contact Person:**

Annie Burwell

Jeanne Williby

Print Name

Print Name



943-3588

Signature

Date Phone Number

TO (Transferee Department/Auction/Trade-in/Donor): Auction**Transferee - Elected Official/Department Head/****Authorized Staff OR Donor - Representative:** (If being approved for Sale or Trade-in, no signature is necessary.)**Contact Person:**

Print Name

Print Name

Signature

Date Phone Number

* If the above asset(s) is (are) listed for sale at auction and no bids are made, the Purchasing Director may dispose of or donate this (these) asset(s). A list of the (these) asset(s) to be donated or disposed of will be sent to the Auditor's Office with a date of donation or disposal.

Forward to County Auditor's Office

This Change Status was approved as agenda item # _____ in Commissioner's Court on _____

If for Sale, the asset(s) was(were) delivered to warehouse on _____ by _____

Williamson County

Asset Status Change Form

Print Form

The following asset(s) is(are) considered for: (select one)

- ☐ TRANSFER bet ween county departments ☐ TRADE-IN for new assets of similar type for the county
☒ SALE at the earliest auction * ☐ DONATION to a non-county entity ☐ DESTRUCTION due to Public Health / Safety

Asset List:

Quantity	Description (year, make, model, etc.)	Manufacturer ID# (serial, service tag, or VIN)	County Tag#	Condition of Assets (Working, Non-Working, Unknown)
9	pair 511 pants different colors (worn,torn,faded,stained)	no serial #	no tag #	Non-Working
4	Class B short sleeve shirts (stained,torn,used)	no serial #	no tag #	Non-Working
5	Class A long sleeve shirts (stained,torn,used)	no serial #	no tag #	Non-Working
2	Polo shirts lt. blue (worn,torn,faded,stained)	no serial #	no tag #	Non-Working
	all insignias have been removed-unsuitable for re-issue			


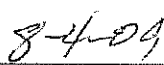
Parties involved:**FROM** (Transferor Department): 560 - LAW ENFORCEMENT INVENTORY**Transferor - Elected Official/Department Head/****Authorized Staff:****Contact Person:**

L.C. Marshall

Patricia Amison 7.31.09 pg 2

Print Name

Print Name

+1 (512) 943-1349

Signature

Date Phone Number

TO (Transferee Department/Auction/Trade-in/Donee): Auction**Transferee - Elected Official/Department Head/****Authorized Staff OR Donee - Representative:** (If being approved for Sale or Trade-in, no signature is necessary.)**Contact Person:**

Print Name

Print Name

Signature

Date Phone Number

* If the above asset(s) is (are) listed for sale at auction and no bids are made, the Purchasing Director may dispose of or donate this (these) asset(s). A list of the (these) asset(s) to be donated or disposed of will be sent to the Auditor's Office with a date of donation or disposal.

Forward to County Auditor's Office

This Change Status was approved as agenda item # _____ in Commissioner's Court on _____

If for Sale, the asset(s) was(were) delivered to warehouse on _____ by _____

Williamson County

Asset Status Change Form

Print Form

The following asset(s) is(are) considered for: (select one)

- ☒ TRANSFER bet ween county departments
 ☐ TRADE-IN for new assets of similar type for the county
 ☐ DESTRUCTION due to Public Health / Safety
☐ SALE at the earliest auction *
 ☐ DONATION to a non-county entity

Asset List:

Quantity	Description (year, make, model, etc.)	Manufacturer ID# (serial, service tag, or VIN)	County Tag#	Condition of Assets (Working, Non-Working, Unknown)
1	Quick shade instant canopy (canopy torn)	no id #	no tag #	Non-Working
	- Crime Stoppers needs to keep this canopy to fix another canopy.			

Parties involved:

FROM (Transferor Department): AUCTION

Transferor - Elected Official/Department Head/

Authorized Staff:

Contact Person:

Print Name

Print Name

Signature

Date

Phone Number

TO (Transferee Department/Auction/Trade-in/Donee): 560 - LAW ENFORCEMENT INVENTORY

Transferee - Elected Official/Department Head/

Authorized Staff OR Donee - Representative: (If being approved for Sale or Trade-in, no signature is necessary.)

Contact Person:

Print Name

Print Name

Signature

Date

Phone Number

* If the above asset(s) is (are) listed for sale at auction and no bids are made, the Purchasing Director may dispose of or donate this (these) asset(s). A list of the (these) asset(s) to be donated or disposed of will be sent to the Auditor's Office with a date of donation or disposal.

Forward to County Auditor's Office

This Change Status was approved as agenda item # _____ in Commissioner's Court on _____

If for Sale, the asset(s) was(were) delivered to warehouse on _____ by _____

Williamson County

Asset Status Change Form

Print Form

The following asset(s) is(are) considered for: (select one)

- ☐ TRANSFER bet ween county departments ☐ TRADE-IN for new assets of similar type for the county
☒ SALE at the earliest auction * ☐ DONATION to a non-county entity ☐ DESTRUCTION due to Public Health / Safety

Asset List:

Quantity	Description (year, make, model, etc.)	Manufacturer ID# (serial, service tag, or VIN)	County Tag#	Condition of Assets (Working, Non-Working, Unknown)
1	Logitech Inc. Dell mouse M-UK DEL3 (outdated, replaced)	s/n: HCJ54219994	no tag #	Non-Working
1	Acousticom helmet microphone Dynamic 9101-CA (broken)	s/n: 59369	no tag #	Non-Working
12	pair Class A pants navy (worn, torn, stained)	no serial #	no tag #	Non-Working
1	pair BDU pants navy (worn, faded, torn)	no serial #	no tag #	Non-Working
	all insignias have been removed-unsuitable for re-issue			

Parties involved:

FROM (Transferor Department): 560 - LAW ENFORCEMENT INVENTORY

Transferor - Elected Official/Department Head/**Authorized Staff:****Contact Person:**

L.C. Marshall

Patricia Amison 7.31.09

Print Name

Print Name

Signature

Date

+1 (512) 943-1349

Phone Number

TO (Transferee Department/Auction/Trade-in/Donee): Auction

Transferee - Elected Official/Department Head/**Authorized Staff OR Donee - Representative:** (If being approved for Sale or Trade-in, no signature is necessary.)**Contact Person:**

Print Name

Print Name

Signature

Date

Phone Number

* If the above asset(s) is (are) listed for sale at auction and no bids are made, the Purchasing Director may dispose of or donate this (these) asset(s). A list of the (these) asset(s) to be donated or disposed of will be sent to the Auditor's Office with a date of donation or disposal.

Forward to County Auditor's Office

This Change Status was approved as agenda item # _____ in Commissioner's Court on _____

If for Sale, the asset(s) was(were) delivered to warehouse on _____ by _____

Approve Advertisement for Road Base Materials Commissioners Court - Regular Session

Date: 08/18/2009
Submitted By: Barry Becker, Purchasing
Department: Purchasing
Agenda Category: Regular Agenda Items

Information

Agenda Item

Consider authorizing advertisement and setting date of September 08, 2009 at 2:30 P.M. to receive bids in the Purchasing Department for Road Base Materials.

Background

Fiscal Impact

From/To	Acct No.	Description	Amount	Sort Seq
---------	----------	-------------	--------	----------

Attachments

No file(s) attached.

Form Routing/Status

Route Seq	Inbox	Approved By	Date	Status
1	Purchasing (Originator)	Bob Space	08/12/2009 07:40 PM	APRV
2	County Judge Exec Asst.	Wendy Coco	08/13/2009 11:39 AM	APRV

Form Started By: Barry Becker
 Started On: 08/12/2009 03:40 PM
 Final Approval Date: 08/13/2009

Budget Discussion

Commissioners Court - Regular Session

Date: 08/18/2009
Submitted By: Ashlie Koenig, County Judge
Department: County Judge
Agenda Category: Regular Agenda Items

Information

Agenda Item

Discussion of 2009-2010 Budget

Background

Fiscal Impact

From/To	Acct No.	Description	Amount	Sort Seq
---------	----------	-------------	--------	----------

Attachments

No file(s) attached.

Form Routing/Status

Form Started By: Ashlie Koenig
Started On: 07/21/2009 12:03 PM
Final Approval Date: 07/21/2009

2009-2010 Budget Discussion Commissioners Court - Regular Session

Date: 08/18/2009
Submitted By: Ashlie Koenig, County Judge
Department: County Judge
Agenda Category: Regular Agenda Items

Information

Agenda Item

1:00 Recess to hear presentation on "Bond Ratings/Future Bond Issuances" from Dan Wegmiller, Specialized Public Finance

Background

Fiscal Impact

From/To	Acct No.	Description	Amount	Sort Seq
---------	----------	-------------	--------	----------

Attachments

No file(s) attached.

Form Routing/Status

Form Started By: Ashlie Koenig
Started On: 08/12/2009 12:28 PM
Final Approval Date: 08/13/2009
