


NO STRUCTURE OR LAND ON THIS PLAT SHALL HEREAFTER BE LOCATED OR ALTERED WITHOUT FIRST SUBMITTING A CERTIFICATE OF COMPLIANCE TO THE WILLIAMSON COUNTY FLOOD PLAIN ADMINISTRATOR



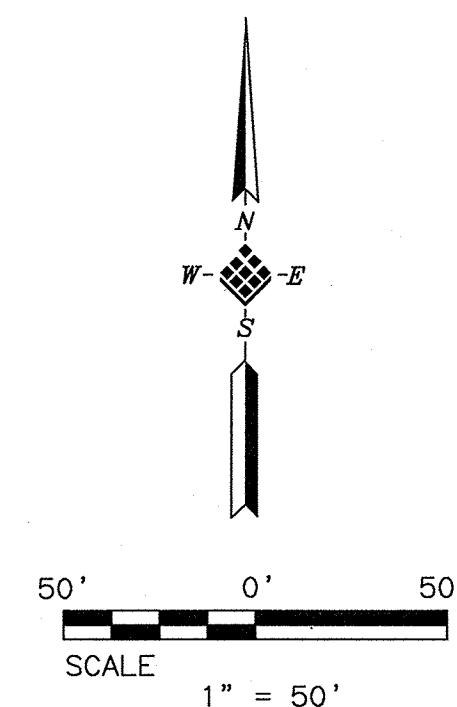
<u>SECTION</u>	<u>BLOCKS</u>	<u># OF LOTS</u>	<u>OPEN SPACE</u>	<u>COMMERCIAL</u>
SEC. 6	1	2	0	2

COVER SHEET AND NOTES







PATE PROJECT NO.
188200703

SHEET




LEGEND

	EXISTING LOT LINES
	BOUNDARY
	MUD BNDY. LINE
	PROPOSED EASEMENT

TERAVISTA SECTION 6 PRELIMINARY PLAT

PRELIMINARY PLAT LAYOUT

[illegible]

PATE PROJECT NO.
188200703

SHEET