

APPENDIX

Figure ES-1	Williamson County 2015 E+C Network	Back pocket
Figure ES-2	Williamson County Projects Open to Traffic by 2015	19
Figure ES-3	Williamson County 2035 Network	Back pocket
Figure ES-4	Precinct 1 Long Range Plan Projects	22
Figure ES-5	Precinct 2 Long Range Plan Projects	23
Figure ES-6	Precinct 3 Long Range Plan Projects	25
Figure ES-7	Precinct 4 Long Range Plan Projects	28
Figure ES-8	Williamson County Transit Possibilities	30
Figure ES-9	Williamson County Proposed Bottleneck Projects	31



ES-2 Williamson County Projects Open to Traffic by 2015

Precinct 1

Roadway Name	Project Limit	Description	Jurisdiction	Precinct (c)	First Expansion Year
Bowman Rd.	IH 35 - N. Mays St./BR IH 35	Widen 2 lane road to add median	ROUND ROCK	1	2015
Chisholm Trail Rd.	FM 3406 - Sam Bass Rd.	Widen 2 lane road to 4 lane divided	ROUND ROCK	1	2010
CR 111/Westinghouse Rd.	IH 35 - FM 1460	Widen 2 lane road to 4 lane divided	GEORGETOWN / WILLIAMSON	1	2010
Creek Bend Blvd.	Creek Bend Circle - Wyoming Springs Dr.	Construct 4 lane road with median on a new location	ROUND ROCK	1	2010
Great Oaks Dr.	RM 620 - O'Connor Blvd.	Construct 4 lane road with median on a new location	WILLIAMSON	1	2012
Howard Ln.	O'Connor Blvd. - SH 45	Construct 4 lane road with median on new location	WILLIAMSON	1	2015
O'Connor Blvd.	RM 620 - SH 45	Construct 4 lane road with median on a new location	WILLIAMSON/TXDOT	1	2011
RM 620	Great Oaks Dr. - Wyoming Springs Dr.	Construct 4 lane road with median	WILLIAMSON/TXDOT	1	2012
Old Settlers Blvd./FM 3406	Creek Bend Blvd. - IH 35	Widen 4 lane road to add a median	ROUND ROCK / TXDOT	1	2015
W. Pflugerville Pkwy.	Greenlawn Blvd. - Round Rock ETJ	Construct 4 lane road with median on a new location	ROUND ROCK	1	2010
Pond Springs Rd.	McNeil Rd. - US 183	Widen 2 lane road to add center turn lane	WILLIAMSON/AUSTIN	1	2010
Wyoming Springs Dr.	Brightwater Blvd./Creek Bend Blvd. - RM 620	Widen 2 lane road to 4 lane divided	ROUND ROCK / WILLIAMSON	1	2011

Precinct 2

Roadway Name	Project Limit	Description	Jurisdiction	Precinct (c)	First Expansion Year
Anderson Mill Rd. (RM 2769)	FM 2769 - RM 620	Widen 2 lane road to 4 lane divided	TXDOT	2	2010
Brushy Creek Rd.	183A - Parmer Ln.	Widen 2 lane road to 4 lane divided	CEDAR PARK / WILLIAMSON	2	2010
CR 202	CR 207 - US 183	Construct 2 lane road on a new location	WILLIAMSON	2	2015
CR 214	Rolling Hills Rd. - US 183	Construct 2 lane road on a new location	WILLIAMSON	2	2015
CR 273/Mel Mathis Ave.	FM 2243 - CR 274/San Gabriel Pkwy.	Construct 4 lane road on a new location	LEANDER	2	2010
Crystal Falls Pkwy.	US 183 (N) - 183A	Widen 2 lane road to 4 lane divided	WILLIAMSON	2	2015
Lakeline Blvd.	FM 2243 - Crystal Falls Pkwy.	Construct 4 lane road with median on a new location	LEANDER / WILLIAMSON	2	2015
Proposed Collector	CR 200 - CR 214	Construct 2 lane road on a new location	WILLIAMSON	2	2015
Hero Way	US 183 N - CR 270	Construct 4 lane road with median on a new location	LEANDER / WILLIAMSON	2	2010
RM 1431 (Whitestone Blvd.)	183A - Cottonwood Creek Trail	Widen 4 lane road to 6-lane divided	TXDOT / CEDAR PARK	2	2010
San Gabriel Pkwy.	1000' W. of Bagdad Rd. to Nameless Rd.	Construct 4 lane road with median on a new location	LEANDER	2	2015
San Gabriel Pkwy.	Halsey Dr. - 1000' W. of Bagdad Rd.	Construct 2 lane road on a new location	LEANDER	2	2009
San Gabriel Pkwy.	Lakeline Blvd. - Nameless Rd.	Construct 4 lane road with median on a new location	LEANDER	2	2015
San Gabriel Pkwy.	Ronald Reagan Blvd. - US 183 N	Construct 2 lane road on a new location	LEANDER	2	2015
San Gabriel Pkwy.	US 183 N - Halsey Dr.	Construct 2 lane road on a new location	LEANDER	2	2015
Seward Junction Loop	Seward Junction Loop - SH 29	Construct 2 lane road on a new location	WILLIAMSON	2	2015
US 183 N	SH 29 - 183A	Widen 4 lane road to 6 lane divided	WILLIAMSON/TXDOT	2	2011

ES-2 Williamson County Projects Open to Traffic by 2015

Precinct 3					
Roadway Name	Project Limit	Description	Jurisdiction	Precinct (c)	First Expansion Year
CR 175/Sam Bass Rd.	Parkside Pkwy. -N.of Perry Mayfield Dr.	Widen 2 lane road to 4 lane divided	WILLIAMSON	3	2010
CR 190/Airport Rd.	IH 35 - SH 195	Widen 2 lanes to 4 lanes	GEORGETOWN	3	2015
FM 971	Austin Ave. - GEORGETOWN Inner Loop	Widen 2 lane road to add median	TXDOT	3	2015
FM 971	GEORGETOWN Inner Loop - SH 130	Widen 2 lane road to add median	TXDOT	3	2015
DB Wood Rd.	SH 29 - Southwest GTN Bypass	Construct 2 lanes on a new location	GEORGETOWN	3	2015
Georgetown Inner Loop/Southwest GTN Bypass	SH 29 W - RM 2243	Construct 2 lane road with median on a new location	GEORGETOWN	3	2015
Georgetown Inner Loop/Southwest GTN Bypass	RM 2243 - IH 35	Construct 2 lane road with median on a new location	GEORGETOWN / WILLIAMSON	3	2015
Kauffman Loop	SH 29 - CR 268 (East side)	Construct 2 lane road on a new location	WILLIAMSON	3	2012
RM 2338	Ronald W. Reagan Blvd. - FM 3405	Widen 2 lane road to 4 lane divided	TXDOT/WILLIAMSON	3	2012
Ronald W. Reagan Blvd.	IH 35 - SH 195	Construct 2 lane road on a new location	WILLIAMSON	3	2013
Ronald W. Reagan Blvd.	SH 195 - FM 2338	Construct 2 lane road on a new location	WILLIAMSON	3	2012
SE Inner Loop (SE 1)	Georgetown Inner Loop - SH 130	Construct 4 lane road with median on a new location	GEORGETOWN / WILLIAMSON	3	2015
SH 195	Bell County Line - SH 138	Widen 2 lane road to 4 lane divided	TXDOT	3	2011
SH 195	Curry St. - FM 970	Widen 2 lane road to 4 lane divided	TXDOT	3	2011
SH 195	FM 970 - GEORGETOWN Loop/Shell Rd.	Widen 2 lane road to 4 lane divided	TXDOT	3	2011
SH 195	GEORGETOWN Loop/Shell Rd. - IH 35	Widen 2 lane road to 4 lane divided	TXDOT	3	2011
SH 195	SH 138 - Curry St.	Widen 2 lane road to 4 lane divided	TXDOT	3	2011
Williams Dr.	Shell Rd. to FM 3405	Widen 2 lane road to 4 lane divided	WILLIAMSON / GEORGETOWN	3	2010

ES-2 Williamson County Projects Open to Traffic by 2015

Precinct 4					
Roadway Name	Project Limit	Description	Jurisdiction	Precinct (c)	First Expansion Year
Arterial A (Kenny Fort Blvd.)	1000' S. of US 79 - Forest Creek Dr.	Construct 2 lane divided road on a new location	ROUND ROCK / WILLIAMSON	4	2010
Arterial A (Kenny Fort Blvd.)	Joe DiMaggio to 1000' S. of US 79	Construct 2 lane divided road on a new location	ROUND ROCK	4	2010
A.W. Grimes Blvd./CR 170	Louis Henna Blvd./SH 45 (N) - ETJ	Widen 2 lane road to 4 lane divided	WILLIAMSON	4	2015
Carl Stern Blvd.	FM 1660 - CR 134	Construct 2 lane divided road on a new location	HUTTO	4	2010
Carl Stern Blvd.	US 79 - FM 685	Construct 2 lane divided road on a new location	HUTTO	4	2010
Chandler Rd.	FM 1660 - SH 95	Construct 2 lane divided road on a new location	WILLIAMSON	4	2015
CR 111/Westinghouse Rd.	FM 1460 - CR 110	Widen 2 lane road to add a median	GEORGETOWN / WILLIAMSON	4	2015
CR 138	CR 137 - SH 130	Reconstruct 2 lane road	WILLIAMSON	4	2010

ES-4 Williamson County Long Range Projects by Precinct

Precinct 1 Long Range Plan Projects				
Roadway Name	Project Limits	Project Description	Jurisdiction	Length (mile)
Anderson Mill Rd.	West of Howard Ln. - Loop 1	Construct 6 lane roadway with median on new location	AUSTIN / WILLIAMSON / TRAVIS	2.7
Arterial C/Deepwood Dr.	RM 620 to Sam Bass Rd.	Construct 4 lane roadway - Currently under study by City	ROUND ROCK	0.3
Arterial C/Deepwood Dr.	1/2 mile S. of RM 620 - Wyoming Springs Dr.	Construct 4 lane roadway with median on new location	ROUND ROCK	0.5
Arterial C/Deepwood Dr.	Wyoming Springs Dr. - O'Connor Blvd.	Construct 4 lane roadway with median on new location	ROUND ROCK	0.7
Arterial L	IH 35 Frontage Rd. - Sunrise Rd.	Construct 4 lane roadway with median on new location	ROUND ROCK	1.1
Arterial M	Arterial L - Old Settlers Blvd.	Construct 4 lane roadway with median on new location	ROUND ROCK	0.8
FM 1460 [*]	Quail Valley Dr. - SE Inner Loop	Widen from 2 lanes to 4 lanes with median	TXDOT / GEORGETOWN	1.0
FM 1460 [*]	SE Inner Loop - CR 111	Widen from 2 lanes to 4 lanes with median	TXDOT / GEORGETOWN	1.4
Georgetown Inner Loop (SE)	IH 35 - CR 110	Convert from 2 lanes to 4 lane expressway	TXDOT / GEORGETOWN	3.0
Howard Ln.	RM 620 - Anderson Mill Rd.	Construct 6 lane roadway with median on new location	WILLIAMSON	1.1
Howard Ln.	Anderson Mill Rd. - McNeil Rd.	Construct 4 lane roadway with median on new location	WILLIAMSON	1.2
Lakeline Blvd.	East of Lake Creek Parkway - Parmer Ln.	Construct 2 additional travel lanes	AUSTIN	1.4
Lakeline Mall Dr. (Spectrum Dr.)	4000' W of Parmer Ln. - Parmer Ln.	Widen 4 lane roadway to add median	AUSTIN	0.8
McNeil Rd.	Travis County Line – 0.2 mi. N. of SH 45	Widen from 4 lanes to 6 lanes	WILLIAMSON	1.9
McNeil Rd.	0.2 mi. N. of SH 45 – IH 35	Widen from 4 lanes to 6 lanes	ROUND ROCK	2.0
Old Settlers Blvd./FM 3406	Sam Bass Rd. - Creek Bend Blvd.	Convert from 4 lanes to 4 lanes with median	TXDOT/ ROUND ROCK	0.8
Old Settlers Blvd.	IH 35 – Greenhill Dr. East	Widen from 4 lanes with a median to 6 lanes with a median	ROUND ROCK	0.6
Palm Valley Blvd. / US 79	N. Mays St./BR IH 35 - FM 1460	Widen from 4 lanes with a median to 6 lanes with a median	TXDOT / ROUND ROCK	1.6
Parmer Ln./FM 734	Brushy Creek – Spectrum Dr.	Widen from 4 lanes with a median to 6 lanes with a median	TXDOT	0.9
Parmer Ln./FM 734	Spectrum Dr. – Amberglen Blvd.	Construct 3-level diamond interchange	TXDOT/AUSTIN	0.8
RM 620	SH 45 (N) - O'Connor Dr.	Reconstruct from 4 lanes with turn lane to 6 lanes with median	TXDOT/WILLIAMSON	2.0
RM 620	O'Connor Dr. - Wyoming Springs Dr.	Reconstruct from 4 lanes with turn lane to 6 lanes with median	TXDOT/WILLIAMSON	0.7
RM 620	Wyoming Springs Dr. - Deepwood Dr.	Reconstruct from 4 lanes with turn lane to 6 lanes with median	TXDOT/WILLIAMSON	0.9
Round Rock Ave. / RM 620	Deerwood Dr. - Deepwood Dr.	Convert from 4 lanes with turn lane to 4-lane expressway	TXDOT/ ROUND ROCK	0.2
Round Rock Ave. / RM 620	IH 35 (N) - Deerwood Dr.	Convert from 4 lanes with turn lane to 4-lane expressway	TXDOT/ ROUND ROCK	0.8
Sam Bass Rd.	FM 3406 – Meadows Drive East	Widen from 2 lanes to 6 lanes with median	ROUND ROCK	1.6
University Blvd.	IH 35 (N) - Sunrise Rd.	Widen from 4 lanes with median to 6 lanes with median	ROUND ROCK	0.9
US 79 Connector	RM 620 at Deepwood Dr. to IH 35 at US 79	Construct 4 lane roadway with median on new location	TXDOT	0.8
Wyoming Springs Dr.	RM 620 - Arterial C/Deepwood Dr.	Construct 4 lane roadway with median on new location	ROUND ROCK	0.5
			Precinct Total - Centerline Miles	32.8
*Pass-through finance agreement with TxDOT is in progress by City of Georgetown for FM 1460				

ES-5 Williamson County Long Range Projects by Precinct

Precinct 2 Long Range Plan Projects				
Roadway Name	Project Limits	Project Description	Jurisdiction	Length (mile)
Anderson Mill Rd.	Spicewood Pkwy. – US 183	Widen from 4 lanes to 4 lanes with median	AUSTIN	1.0
Anderson Mill Rd. (Lime Creek Rd.)	RM 1431 - Lime Creek Rd.	Widen from 2 lanes to 6 lanes with median	CEDAR PARK	1.3
Anderson Mill Rd. (RM 2769)	Volente Rd. - RM 620	Widen from 4 lanes (by 2015) to 6 lanes with median	TXDOT	0.9
Arterial A1	US 183 - Ronald W. Reagan Blvd.	Construct 4 lane roadway on new location	LEANDER	2.4
Bagdad Rd.	Old 2243 W - San Gabriel Pkwy.	Widen from 2 lanes to 4 lanes with median	LEANDER	4.0
Bagdad Rd.	San Gabriel Pkwy. - RM 1869	Widen from 2 lanes to 4 lanes with median	LEANDER/ WILLIAMSON	3.1
Brown Bridge Rd.	SH 29 - RM 1869	Widen from 2 lanes to 4 lanes	WILLIAMSON	0.2
Brushy Creek Rd.	Parmer Ln. - Ranch Trails	Widen from 2 lanes to 4 lanes with median	CEDAR PARK	1.1
CR 177	Ronald W. Reagan Blvd. - CR 175	Widen from 2 lanes to 4 lanes	WILLIAMSON	1.2
CR 200	CR 202 - SH 29	Widen from 2 lanes to 4 lanes	WILLIAMSON	4.6
CR 202	CR 200 - CR 207	Widen from 2 lanes to 4 lanes	WILLIAMSON	2.7
CR 202	CR 207 - US 183	Widen from 2 lanes to 4 lanes	WILLIAMSON	1.4
CR 214	Rolling Hills Rd. - US 183	Widen from 2 lanes to 4 lanes	WILLIAMSON	1.8
CR 214	SH 29 - Rolling Hills Rd.	Widen from 2 lanes to 4 lanes	WILLIAMSON	2.6
CR 236	US 183 - CR 207	Widen from 2 lanes to 4 lanes	WILLIAMSON	6.5
CR 273/Mel Mathis Ave.	CR 272 - RM 2243	Widen from 2 lanes to 4 lanes	LEANDER	1.5
Cross Creek Ln.	SW1 - Ronald W. Reagan Blvd.	Construct 2 lanes at a new location	WILLIAMSON	1.9
Crystal Falls Pkwy.	US 183 A - Ronald W. Reagan Blvd.	Widen from 2 lanes to 4 lanes with median	LEANDER	1.5
Gupton Way	Park St. - Brushy Creek Rd.	Construct 4 lane roadway with median on new location	CEDAR PARK	0.7
Lakeline Blvd.	CR 281 - San Gabriel Pkwy.	Extend Lakeline Blvd. on new location (2 lanes)	LEANDER	2.3
Lakeline Blvd.	San Gabriel Pkwy. - RM 2243	Extend Lakeline Blvd. on new location (2 lanes)	LEANDER/ WILLIAMSON	1.5
Lakeline Mall Dr.	Lake Creek Parkway - 4000' W of Parmer Ln.	Construct 4 lane roadway with median on new location	AUSTIN	0.8
Little Elm Trail.	Lakeline Blvd. - Bell Blvd.	Construct 4 lane roadway with median on new location	CEDAR PARK	1.5
Loop 332	RM 1869 - SH 29	Widen from 2 lanes to 4 lanes with median	TXDOT	1.0
Lyndhurst St.	0.2 mi S of Avery Ranch Blvd. (Staked Plain Dr.) - Lakeline Blvd.	Construct 4 lane roadway with median on new location	AUSTIN	0.7
Lyndhurst St.	0.2 mi S of Lakeline Blvd. - SH 45	Construct 4 lane roadway with median on new location	AUSTIN	0.5
New Hope Dr.	RM 1431 - Lakeline Blvd.	Widen from 2 lanes with median to 4 lanes with median	CEDAR PARK	1.3
New Hope Dr.	Lakeline Blvd. - Bagdad Rd.	Widen from 2 lanes with median to 4 lanes with median	CEDAR PARK	0.6
New Hope Dr.	183 A - Cottonwood Creek Trail	Widen from 4 lanes with median to 6 lanes with median	CEDAR PARK	0.6
New Hope Dr.	Cottonwood Creek Trail - Ronald W. Reagan Blvd.	Widen from 2 lanes to 4 lanes with median	CEDAR PARK	1.0
New Hope Dr.	Ronald W. Reagan Blvd. - CR 175 (Sam Bass Rd.)	Extend New Hope Dr. as 4 lanes with median	CEDAR PARK	1.7
Park St.	Lakeline Blvd. - Bell Blvd.	Widen from 2 lanes to 2 lanes with a median	CEDAR PARK	1.5
Park St.	Bell Blvd. - 183A	Widen from 2 lanes to 2 lanes with a median	CEDAR PARK	0.7
Parmer Ln./FM 734	RM 1431 - Brushy Creek	Widen from 4 lanes with median to 6 lanes with median	TXDOT	2.0
Pecan Creek Pkwy.	Lake Creek Pkwy. - Anderson Mill Rd.	Widen from 4 lanes to 4 lanes with median	WILLIAMSON/AUSTIN	0.7

ES-5 Williamson County Long-Range Projects by Precinct

Precinct 2 Long-Range Plan Projects				
Roadway Name	Project Limits	Project Description	Jurisdiction	Length (mile)
Ranch Trails	Riley Trail - Brushy Creek Rd.	Extend 2 lanes with a median to Brushy Creek Rd.	CEDAR PARK	0.8
Hero Way	183A - Ronald W. Reagan Blvd.	Widen 2 lanes to 4 lanes with median	LEANDER	1.8
RM 1431	Anderson Mill Rd. - Bagdad Rd.	Widen from 4 lanes to 6 lanes with median	TXDOT / CEDAR PARK	1.1
RM 1431	Cottonwood Creek Trail - Parmer Ln./ Ronald W. Reagan Blvd.	Widen from four lanes with median to 6 lanes with median	TXDOT / CEDAR PARK	1.6
RM 1869	Burnet County Line - Loop 332	Widen from 2 lanes to 2 lanes with median	TXDOT	6.8
RM 1869	Loop 332 - US 183 N	Widen from 2 lanes to 4 lanes	TXDOT	3.3
Ronald W. Reagan Blvd.	FM 3405 - SH 29	Convert from 2 lanes to 6 lane divided highway	WILLIAMSON	7.9
San Gabriel Pkwy.	Ronald W. Reagan Blvd. - US 183 N	Widen from 2 lanes to 6 lanes with median	LEANDER	2.7
San Gabriel Pkwy.	US 183 N - Halsey Dr.	Widen from 2 lanes to 6 lanes with median	LEANDER	0.8
San Gabriel Pkwy.	Halsey Dr. - 1000' W. of Bagdad Rd.	Widen from 2 lanes to 6 lanes with median	LEANDER	0.7
SH 29	Burnet County Line- SH 29 LH Bypass, west of Liberty Hill	Build frontage roads	TXDOT	3.4
SH 29	Burnet County Line - SH 29 LH Bypass, west of Liberty Hill	Construct mainlanes	TXDOT	3.4
SH 29	LH Bypass intersection with SH 29, east of Liberty Hill - US 183	Build frontage roads	TXDOT	1.0
SH 29	LH Bypass Intersection with SH 29, east of Liberty Hill - US 183	Construct mainlanes	TXDOT	1.0
SH 29	US 183 - Ronald W. Reagan Blvd.	Build frontage roads	TXDOT	3.0
SH 29	US 183 - Ronald W. Reagan Blvd.	Construct mainlanes	TXDOT	3.0
SH 29 Business	SH 29 LH Bypass, west of Liberty Hill - E of Loop 332W	Widen from 4 lanes to 4 lanes with median	TXDOT	3.1
SH 29 LH Bypass	SH 29 W of Liberty Hill to SH 29, 1 mi. W of US 183	Build frontage roads	TXDOT	4.2
SH 29 LH Bypass	SH 29 W of Liberty Hill to SH 29, 1 mi. W of US 183	Construct mainlanes	TXDOT	4.2
SW 1 (Cross Creek Rd.)	Cross Creek Ln. - SH 29	Reconstruct to 4 lanes with a median	WILLIAMSON	1.7
US 183	FM 3405 - SH 29	Widen from 4 lanes to 4 lanes with a median (future frontage roads)	TXDOT	3.7
Precinct Total - Centerline Miles*				99.7
*Does not include length of SH 29 frontage roads.				

ES-6 Williamson County Long Range Projects by Precinct

Precinct 3 Long Range Plan Projects				
Roadway Name	Project Limits	Project Description	Jurisdiction	Length (mile)
Arterial A (Kenny Fort Blvd.)	Round Rock ETJ - University Blvd.	Construct 4 lanes with a median on a new location	ROUND ROCK	1.6
Arterial A (Kenny Fort Blvd.)	University Blvd. - CR 112/CR 117	Construct 4 lanes with a median on a new location	ROUND ROCK	1.0
Arterial H	Arterial J - IH 35	Construct 4 lanes with a median on a new location	ROUND ROCK	0.8
Arterial J	Arterial H - Arterial L	Construct 4 lanes with a median on a new location	ROUND ROCK	1.3
Chisholm Trail Rd. Extension	Arterial J - Existing Chisholm Trail Rd.	Construct 4 lanes with a median on new location	ROUND ROCK	1.3
Chisholm Trail Rd.	Existing Chisholm Trail Rd. - FM 3406	Widen 2 lanes to 4 lanes with a median	ROUND ROCK	0.7
CR 104	SH 130 - CR 105	Widen from 2 lanes to 2 lanes with a median	WILLIAMSON	1.7
CR 120	FM 971 - SH 29	Reconstruct road to upgrade to 2 lane minor roadway standards	WILLIAMSON	2.3
CR 143	SH 195 - IH 35	Reconstruct to 2 lane undivided arterial	GEORGETOWN	2.1
CR 152	FM 971 - SH 130	Widen from 2 lanes to 4 lanes	WILLIAMSON	1.0
CR 175/Sam Bass Rd.	RM 2243 - Parkside Pkwy.	Widen from 2 lanes to 4 lanes with a median	WILLIAMSON	2.3
CR 176	Sam Bass Rd. - RM 2243	Widen from 2 lanes to 2 lanes with a median	WILLIAMSON	1.9
CR 237	Ronald W. Reagan Blvd. - CR 216	Reconstruct 2 lanes to 4 lanes with a median	JARRELL/WILLIAMSON	1.6
CR 237 Extension	CR 216 - FM 487 at CR 305	Construct 4 lanes with a median on a new location	JARRELL/WILLIAMSON	1.3
CR 254	US 183 - RM 2338	Widen from 2 lanes to 4 lanes	WILLIAMSON	2.1
CR 303 Extension	FM 1100 - Ronald W. Reagan Blvd.	Construct 2 lanes with a median on a new location	JARRELL/WILLIAMSON	0.6
CR 303	FM 1100 - 0.75 mi. N. of FM487 (East Loop)	Widen from 2 lanes to 2 lanes with a median	JARRELL/WILLIAMSON	3.1
CR 304	CR 305 at IH 35 - 0.8 mi. E. of IH 35	Reconstruct from 2 lanes to 4 lanes with a median	JARRELL/WILLIAMSON	1.0
CR 305	FM 487 - CR 313	Reconstruct from 2 lanes to 4 lanes with a median	JARRELL/WILLIAMSON	2.7
CR 313	Geode Ln. - CR 332	Reconstruct from 2 lanes to 4 lanes with a median	JARRELL/WILLIAMSON	1.0
CR 332	FM 487 - CR 313	Reconstruct from 2 lanes to 4 lanes with a median	JARRELL/WILLIAMSON	1.1
CR 332	CR 313 - CR 3001	Reconstruct from 2 lanes to 4 lanes with a median	JARRELL/WILLIAMSON	0.5
CR 332 Extension	CR 3001 - CR 303	Construct 2 lanes with a median on a new location	JARRELL/WILLIAMSON	1.1
CR 370 Extension	IH 35 - FM 487	Reconstruct to 4 lanes and extend CR 370 to FM 487 at CR 305	JARRELL/WILLIAMSON	1.5
Creek Bend Blvd.	Wyoming Springs Dr. - Hidden Glen Dr.	Construct 2 lanes with a median on a new location	ROUND ROCK	0.6
DB Wood Rd.	Williams Dr. - Cedar Breaks Rd.	Widen from 2 lanes to 4 lanes with a median	GEORGETOWN	2.0
FM 971	Austin Ave. - Georgetown Inner Loop	Widen from 2 lanes with a median to 4 lanes with a median	TXDOT/GEORGETOWN	1.4
FM 971	Georgetown Inner Loop - SH 130	Widen from 2 lanes with a median (by 2015) to 4 lanes with a median	TXDOT/GEORGETOWN	0.6
FM 971	SH 130 - FM 1105	Widen from 2 lanes to 2 lanes with a median	TXDOT	3.6
FM 3405	US 183 - RM 2338	Widen from 2 lanes to 4 lanes	TXDOT	7.5
Georgetown Inner Loop (NE)	SH 29 to FM 971	Widen from 2 lanes to 4 lanes with a median	GEORGETOWN	1.8
Georgetown Inner Loop (NE)	FM 971 to IH 35	Widen from 2 lanes to 4 lanes with a median	GEORGETOWN	1.0
Georgetown Inner Loop (SE)	CR 110 - SH 29	Widen from 2 lanes to 4 lanes with a median	GEORGETOWN	1.3
Georgetown Inner Loop/Southwest GTN Bypass	SH 29 W - RM 2243	Widen from 4 lanes with a median (future frontage roads) to 4 lane expressway with frontage roads	GEORGETOWN/ WILLIAMSON/ TXDOT	1.9

ES-6 Williamson County Long Range Projects by Precinct

Precinct 3 Long Range Plan Projects				
Roadway Name	Project Limits	Project Description	Jurisdiction	Length (mile)
Georgetown Inner Loop/Southwest GTN Bypass	RM 2243 - IH 35	Widen from 4 lanes with a median (future frontage roads) to 4 lane expressway with frontage roads	GEORGETOWN/ WILLIAMSON/ TXDOT	1.4
Jarrell Northeast Loop	CR 303, 0.75 mi. N. of FM 487- Yankee Rd. Overpass	Construct 2 lanes with a median on a new location	JARRELL/WILLIAMSON	1.7
Jarrell: S. 6 th St. Extension	FM 487 – Sonterra Blvd.	Construct 2 lanes with a median on a new location	JARRELL/WILLIAMSON	0.8
Jarrell High School Rd.	N. 1 st St. – FM 487	Construct 4 lanes with a median on a new location	JARRELL/WILLIAMSON	1.4
Neenah Ave.	4000' E. of Parmer Ln. - approx. 1500' W. of Great Oaks Dr.	Completion of Neenah Ave.	AUSTIN/WILLIAMSON	1.4
Northwest Blvd.	IH 35 - Austin Ave. at FM 971	Construct new overpass at IH 35	GEORGETOWN	0.3
Hero Way	Ronald W. Reagan Blvd. - RM 2243	Widen from 2 lanes to 4 lanes with a median	LEANDER	0.9
RM 1431	Parmer Ln./Ronald W. Reagan Blvd. - Wyoming Springs Dr.	Widen from 4 lanes with a median to 6 lanes with a median	TXDOT	4.0
RM 1431	Wyoming Springs Dr. - IH 35	Widen from 4 lanes with a median to 6 lanes with a median	TXDOT	1.6
RM 2243	Hero Way - Norwood Dr.	Widen from 2 lanes to 6 lanes with a median	TXDOT	6.5
RM 2243	Norwood Dr. - Spur 26/Austin Ave.	Widen from 4 lanes with a median to 6 lanes with a median	TXDOT	1.1
RM 2338	FM 970 - Ronald W. Reagan Blvd.	Widen from 2 lanes to 4 lanes with a median	TXDOT	5.5
Ronald W. Reagan Blvd.	CR 302 - IH 35	Construct 2 lane undivided extension of Ronald W. Reagan Blvd. on new location	WILLIAMSON	4.0
Ronald W. Reagan Blvd.	CR 237 - SH 195	Widen from 2 lanes to 4 lanes with a median	WILLIAMSON	5.8
Ronald W. Reagan Blvd.	SH 195 - RM 2338	Widen from 2/4 lanes to 6 lanes with a median	WILLIAMSON	4.9
Ronald W. Reagan Blvd.	RM 2338 - FM 3405	Widen from 2/4 lanes to 6 lanes with a median	WILLIAMSON	4.1
Sam Bass Rd.	RM 1431 - FM 3406	Widen from 2 lanes to 6 lanes with a median	ROUND ROCK	2.8
SE 1	SE Georgetown Inner Loop - CR 104	Widen from 4 lanes with a median (future frontage roads) to 4 lane expressway with frontage roads	GEORGETOWN/ WILLIAMSON/ TXDOT	2.2
SE 1	CR 104 - CR 100	Construct 4 lane expressway with frontage roads on a new location	GEORGETOWN/ WILLIAMSON/ TXDOT	2.6
SH 195	Shell Rd. - IH 35	Widen from 4 lanes with a median to 6 lanes with a median	TXDOT	2.2
SH 29	Ronald W. Reagan Blvd. - DB Wood Rd.	Build frontage roads	TXDOT	6.7
SH 29	Ronald W. Reagan Blvd. - DB Wood Rd.	Construct mainlanes	TXDOT	6.7
SH 29	DB Wood Rd. - IH 35	Widen from 4 lanes with a median to 6 lanes with a median	TXDOT	1.2
SH 29	Haven Ln. - FM 1660	Widen from 2 lanes to 4 lanes with a median	TXDOT	7.4
Shell Rd.	SH 195 - Williams Dr.	Widen from 2 lanes to 4 lanes with a median	WILLIAMSON/ GEORGETOWN	4.2
Southwestern Blvd.	SH 29 - Raintree Dr.	Widen from 2 lanes to 4 lanes with a median	GEORGETOWN	0.4
Southwestern Blvd.	Raintree Dr. - Inner Loop/Carlson Cove	Widen from 2 lanes to 4 lanes with a median	GEORGETOWN	0.9
Southwestern Blvd.	Inner Loop/Carlson Cove - CR 111/Westinghouse	Widen from 2 lanes to 4 lanes with a median	GEORGETOWN	1.6

ES-6 Williamson County Long Range Projects by Precinct

Precinct 3 Long Range Plan Projects				
Roadway Name	Project Limits	Project Description	Jurisdiction	Length (mile)
Southwest GTN Bypass	DB Wood Rd. – SH 29 W	Construct 4 lane divided road on a new location	GEORGETOWN	1.6
US 183	FM 970 - FM 3405	Widen from 4 lanes to 4 lanes with a median (future frontage roads)	TXDOT	4.7
Wyoming Springs Dr. Extension	RM 1431 - FM 3406	Construct 4 lanes with a median on new location	ROUND ROCK/ WILLIAMSON	1.7
Wyoming Springs Dr. Extension	FM 3406 - Brightwater Blvd./Creek Bend Blvd.	Construct 4 lanes with a median on a new location	ROUND ROCK/ WILLIAMSON	0.9
			Precinct Total - Centerline Miles	150.2

ES-7 Williamson County Long Range Projects by Precinct

Precinct 4 Long Range Plan Projects				
Roadway Name	Project Limits	Project Description	Jurisdiction	Length (mile)
Arterial A (Kenney Fort Blvd.)	CR 112/CR 117 - Joe DiMaggio Blvd.	Construct new 4 lanes with median roadway	ROUND ROCK	2.1
Arterial A (Kenney Fort Blvd.)	Joe DiMaggio Blvd. - 1000' S. of US 79	Widen from 2 lanes with a median to 6 lanes with a median	ROUND ROCK	0.6
Arterial A (Kenney Fort Blvd.)	1000' South of US 79 - Gattis School Rd.	Widen from 2 lanes with a median to 6 lanes with a median	ROUND ROCK/ WILLIAMSON	1.9
Arterial A (Kenney Fort Blvd.)	Gattis School Rd. - Louis Henna Blvd. (SH 45 N)	Construct new 6 lanes with median roadway	ROUND ROCK/ WILLIAMSON	0.6
Carl Stern Blvd.	US 79 - FM 685	Widen from 2 lanes to 4 lanes with a median	HUTTO	2.4
Carl Stern Blvd.	FM 685 - FM 1660	Widen from 2 lanes to 4 lanes with a median	HUTTO	1.3
Carl Stern Blvd.	FM 1660 - CR 134	Widen from 2 lanes to 4 lanes with a median	HUTTO	1.7
Chandler Rd.	FM 1460 - CR 110	Widen from 2 lanes to 4 lanes with a median	ROUND ROCK	2.3
Chandler Rd.	CR 110 - SH 130	Widen from 2 lanes to 4 lanes with a median	ROUND ROCK	1.4
Chandler Rd.	SH 130 - FM 1660	Widen from 2 lanes to 4 lanes with a median	WILLIAMSON	3.5
Chandler Rd.	FM 1660 - SH 95	Widen from 2 lanes to 4 lanes with a median	WILLIAMSON	7.1
Chandler Rd. Ext.	SH 95 - FM 619	Construct new 2 lane roadway	WILLIAMSON	1.8
Chandler Rd. Ext./ FM 619	On FM 619, at Chandler Rd. Ext. – US 79	Reconstruct 2 lane roadway	WILLIAMSON	3.5
Collector 4-1	SH 130 - CR 110	Construct 4 lane undivided roadway on new location	WILLIAMSON	1.5
Collector 4-2	Limmer Loop - US 79	Construct 4 lane undivided roadway along Haybarn Ln. and Tradesman Park Dr.	WILLIAMSON	2.0
CR 100 Intersection	CR 119 Ext. - Chandler Rd.	Widen from 2 lanes to 4 lanes with a median	WILLIAMSON	0.5
CR 101	US 79 - Chandler Rd.	Reconstruct 2 lane road to 4 lanes with a median	WILLIAMSON	3.9
CR 108	US 79 - CR 118	Widen from 2 lanes to 4 lanes with a median	HUTTO	2.8
CR 110/Southwestern Blvd.	CR 111/Westinghouse Rd. - US 79	Widen from 2 lanes to 4 lanes with a median	WILLIAMSON	5.7
CR 112	University Blvd. - FM 1460	Widen from 2 lanes to 4 lanes with a median	WILLIAMSON	2.1
CR 112	FM 1460 - CR 110/Southwestern Blvd.	Widen from 2 lanes to 4 lanes with a median	WILLIAMSON	1.6
CR 119/Ed Schmidt Rd.	US 79 – Limmer Loop	Widen from 2 lanes with a median to 4 lanes with a median	HUTTO/WILLIAMSON	1.2
CR 119 Ext.	Limmer Loop – CR 100	Construct 4 lanes with a median on new location	WILLIAMSON	1.8
CR 137	FM 1660 - Rowe Ln.	Widen from 2 lanes to 4 lanes with a median	PFLUGERVILLE	2.8
CR 138	SH 130 - CR 137	Widen from 2 lanes to 4 lanes with a median	WILLIAMSON	2.2
CR 366/Old Georgetown Rd.	FM 397 - Chandler Rd	Reconstruct and widen to 4 lanes	TAYLOR	2.0
Double Creek Dr.	US 79 - Forest Creek Dr.	Construct new 4 lanes with median roadway	ROUND ROCK	0.7
FM 1460	CR 111/Westinghouse Rd. - Chandler Rd.	Widen from 2 lanes to 4 lanes with a median	TXDOT / WILLIAMSON	1.2
FM 1660 (Existing Alignment)	US 79 - CR 134	Widen from 2 lanes to 2 lanes with a median at a new location	TXDOT	3.3
FM 1660 (New Alignment)	SH 29 to Chandler Rd.	Widen from 2 lanes to 4 lanes with a median	TXDOT	3.0
FM 1660 (New Alignment)	Chandler Rd. - FM 3349	Widen from 2 lanes to 4 lanes with a median	TXDOT/WILLIAMSON	7.4
FM 1660 (New Alignment)	FM 3349 to FM 973	Extend 4 lane roadway with median on new location	TXDOT	2.2
FM 1660 (New Alignment)	FM 973 to SH 95	Extend 2 lane roadway on a new location	TXDOT	2.1
FM 397/Taylor Loop	SH 95 - CR 411	Construct new 4 lanes with median roadway	TXDOT	0.9

ES-7 Williamson County Long Range Projects by Precinct

Precinct 4 Long Range Plan Projects				
Roadway Name	Project Limits	Project Description	Jurisdiction	Length (mile)
FM 685	US 79 - SH 130	Widen from 4 lanes to 4 lanes with a median	HUTTO	2.2
FM 973	FM 1660 - Travis County Line	Widen from 2 lanes to 4 lanes with a median	TXDOT	1.7
FM 973	US 79 - FM 1660	Widen from 2 lanes to 4 lanes with a median	TXDOT	5.7
Gattis School Rd.	BR IH 35/Mays St. - Greenlawn Blvd.	Widen from 4 lanes to 6 lanes with a median	ROUND ROCK	0.7
Gattis School Rd.	Greenlawn Blvd. – A.W. Grimes Blvd.	Widen from 4 lanes with a median to 6 lanes with a median	ROUND ROCK	0.5
Gattis School Rd.	A.W. Grimes Blvd.- Red Bud Ln.	Widen from 4 lanes to 6 lanes with a median	ROUND ROCK	2.6
Gattis School Rd.	Red Bud Ln. - Priem Ln.	Widen from 2-4 lanes to 4 lanes with a median	WILLIAMSON	1.2
Gattis School Rd.	Priem Ln. - SH 130	Widen from 2-4 lanes to 4 lanes with a median	WILLIAMSON	0.7
Greenlawn Blvd.	SH 45 – W. Pflugerville Pkwy.	Widen from 4 lanes with a median to 6 lanes with a median	ROUND ROCK	0.2
Greenlawn Blvd.	W. Pflugerville Pkwy. - IH 35	Widen from 4 lanes with a median to 6 lanes with a median	ROUND ROCK	0.8
Limmer Loop	CR 108- US 79	Widen from 2 lanes with a median to 4 lanes with a median	WILLIAMSON	4.6
Limmer Loop	CR 110 - CR 108	Widen from 2 lanes with a median to 4 lanes with a median	WILLIAMSON	1.8
W. Pflugerville Pkwy.	Greenlawn Blvd. - Round Rock ETJ	Convert 2 lanes to 2 lanes with a median	ROUND ROCK	0.7
Red Bud Ln.	CR 110 - Old Settlers Blvd.	Widen from 2 lanes to 4 lanes with a median	ROUND ROCK	1.4
Red Bud Ln.	Old Settlers Blvd. - US 79	Widen from 2 lanes with a median to 4 lanes with a median	ROUND ROCK	1.0
Red Bud Ln.	US 79 – Forest Creek Dr.	Widen from 2 lanes with a median to 4 lanes with a median	ROUND ROCK	1.6
Red Bud Ln.	Forest Creek Dr. - Gattis School Rd.	Widen from 2 lanes with a median to 4 lanes with a median	ROUND ROCK	0.7
Ronald W. Reagan Blvd.	CR 302 - SH 95	Construct 2 lane undivided extension of Ronald W. Reagan Blvd. along CR 311 and CR 302	WILLIAMSON	7.8
SE Inner Loop	CR 100 - SH 29	Convert 4 lane divided to 4 lane expressway with frontage roads	WILLIAMSON	1.3
SH 29	FM 1660 - SH 95	Widen from 2 lanes to 4 lanes with a median	TXDOT	6.7
SH 95	SH 29 - FM 397	Widen from 4 lanes to 4 lanes with a median	TXDOT	3.4
SH 95	Walnut Ave. - US 79	Widen from 4 lanes to 4 lanes with a median	TXDOT	0.7
SH 95	US 79 - FM 1660	Widen from 2 lanes to 4 lanes with a median	TXDOT	5.7
SH 95	FM 1660 - Bastrop County Line	Widen from 2 lanes to 4 lanes with a median	TXDOT	4.9
University Blvd.	Sunrise Rd. – A.W. Grimes	Widen from 4 lanes to 6 lanes with a median	ROUND ROCK	2.0
US 79	FM 1460 - Red Bud Ln.	Widen from 4 lanes with a median to 6 lanes with a median (urban design)	TXDOT / ROUND ROCK	2.7
US 79	Red Bud Ln. - FM 685	Widen from 4 lanes with a median to 6 lanes with a median (suburban design)	TXDOT / ROUND ROCK	3.1
			Precinct Total - Centerline Miles	139.9
* Pass-through finance application in progress by City of Georgetown for FM 1460.				

Figure ES-8 Williamson County Transit Possibilities

Several cities in Williamson County, including Round Rock, Cedar Park and Georgetown, are currently exploring transit options with entities such as Capital Metro and the Austin San Antonio Commuter Rail District. As

the county continues to grow and explore multimodal transit opportunities in the future, it may consider contributing funds to these efforts.

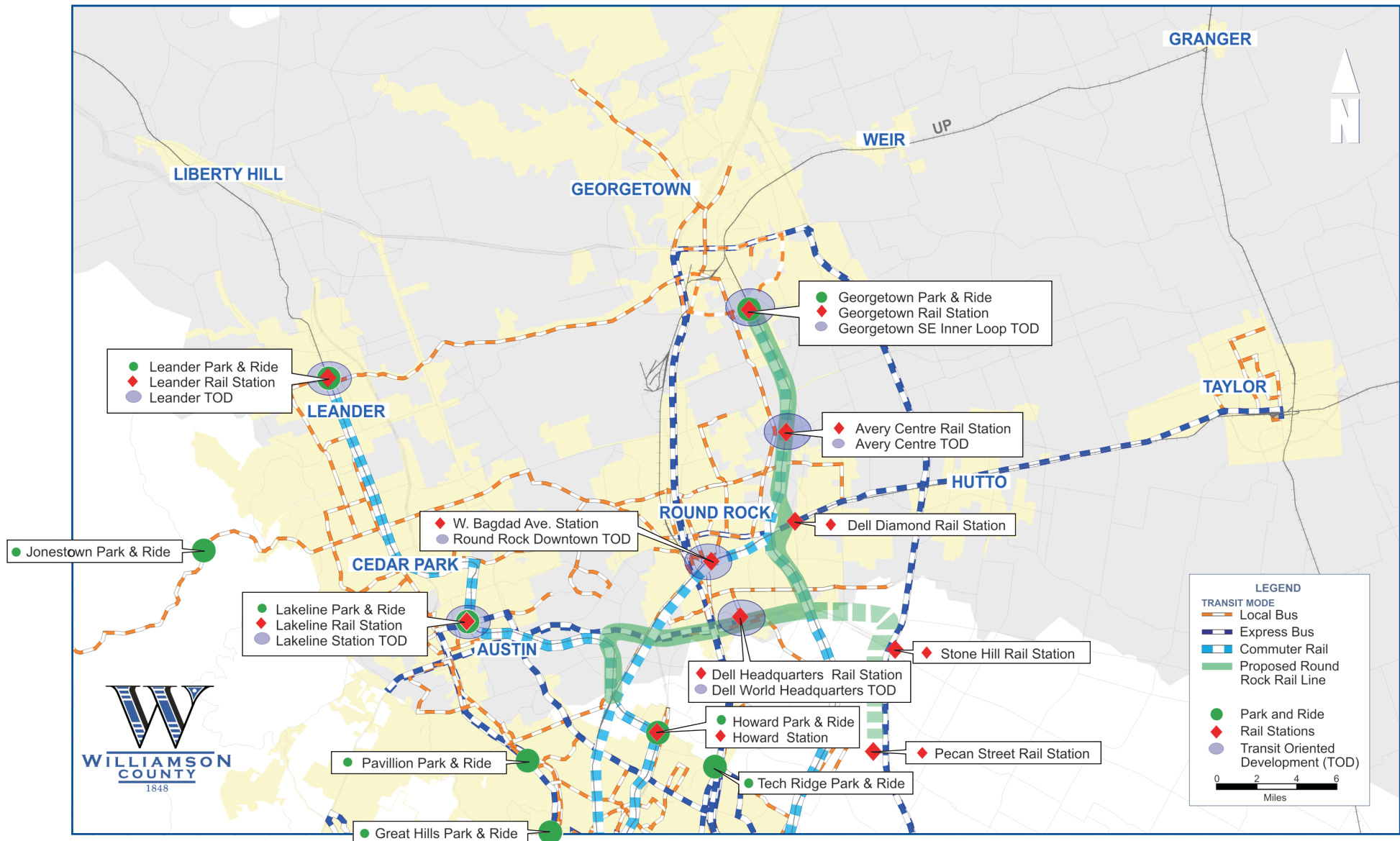
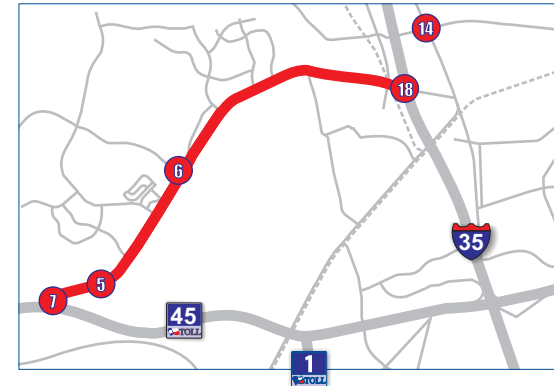
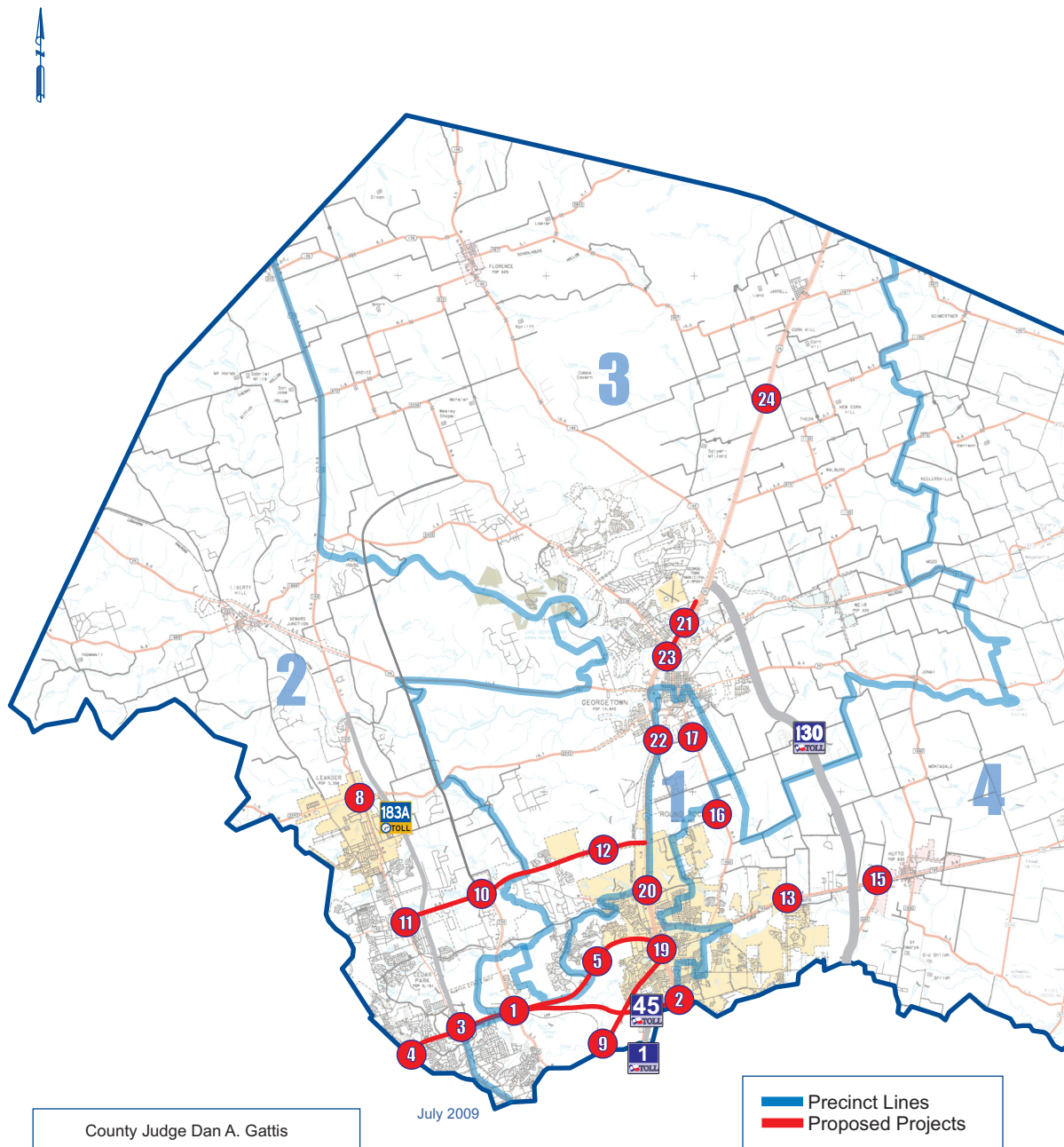


Figure ES-9 Williamson County Proposed Bottleneck Projects



1. Parmer Ln. at RM 620/SH 45 (3-level diamond)
2. SH 45 at IH 35 (complete direct connectors)
3. RM 620 – US 183 to Anderson Mill Rd. (operational improvements)
4. RM 620 at Anderson Mill Rd. (underpass)
5. RM 620 – SH 45 to IH 35 (operational improvements)
6. RM 620 at O'Connor Dr. (grade separation)
7. RM 620 at Howard Ln. (grade separation)
8. US 183 at RM 2243 (operational improvements)
9. McNeil Rd. – IH 35 to Williamson County Line (operational improvements)
10. Parmer Ln. – SH 45 to Anderson Mill Rd.
11. RM 1431 at US 183 and CapMetro RR
12. RM 1431 – US 183 to IH 35
13. US 79 at Redbud Ln.
14. US 79 at Mays St.
15. US 79 at FM 685
16. FM 1460 at University Blvd.
17. FM 1460 at Georgetown Inner Loop
IH 35 Corridor
18. IH 35 at RM 620
19. IH 35 at US 79
20. IH 35 at FM 3406
21. IH 35 NBFR – Williams Dr. to Lakeway Dr.
22. IH 35 at Georgetown Inner Loop
23. IH 35 at Williams Dr.
24. IH 35 at CR 237/CR 311

County Judge Dan A. Gattis

Precinct 1 - Commissioner Lisa Birkman
Precinct 2 - Commissioner Cynthia Long
Precinct 3 - Commissioner Valerie Covey
Precinct 4 - Commissioner Ron Morrison

July 2009

— Precinct Lines
— Proposed Projects