



ROAD BOND & PASS THROUGH FINANCING

Construction Summary Report

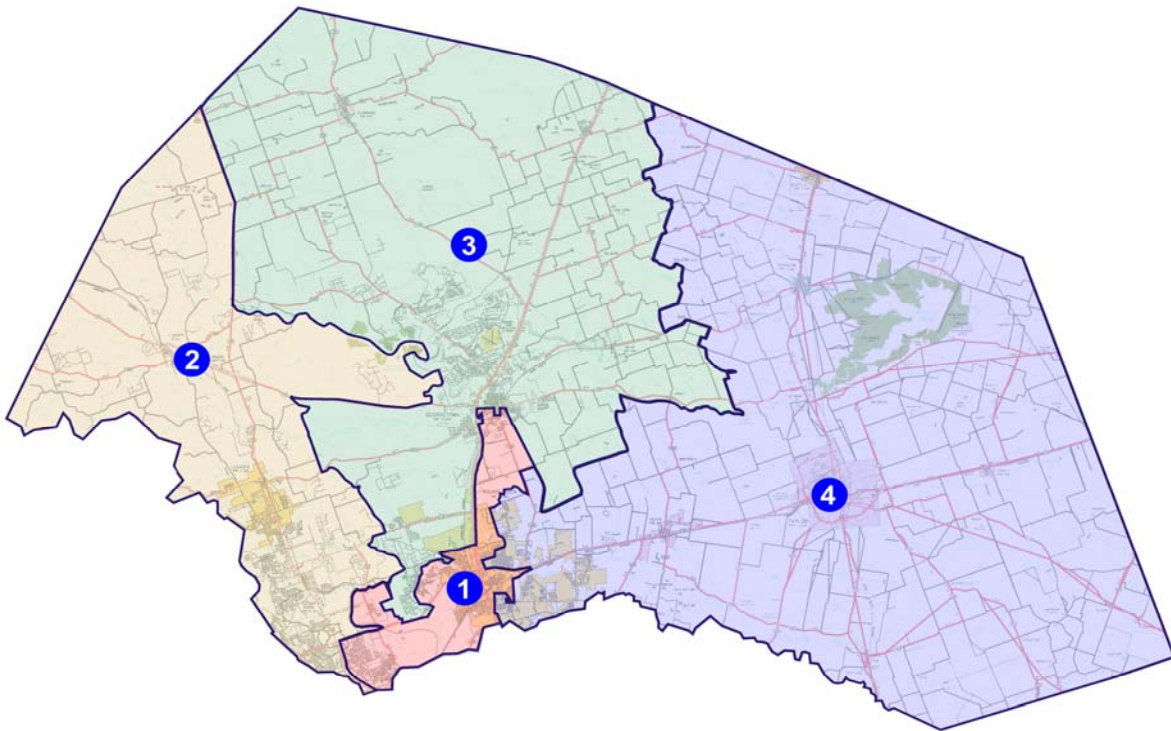
County Judge
Dan Gattis

Commissioners
Lisa Birkman
Cynthia Long
Valerie Covey
Ron Morrison

March 2010

WWW.ROADBOND.ORG

Volume IX - Issue No. 3



Presented By:



PRIME
STRATEGIES,
INC.

HNTB

Table of Contents



Completed Projects.....	1
PRECINCT No. 1 – Commissioner Lisa Birkman.....	2
CR 111 – Westinghouse Rd (Hewlett Loop to FM 1460)	3
S.E. Inner Loop at FM 1460	6
Pond Springs Widening (McNeil Rd to US 183)	7
PRECINCT No. 2 – Commissioner Cynthia Long	10
Ronald W. Reagan Blvd. South, Ph. 2 (FM 2243 to SH 29)	11
CR 175, Phase 2A Extension (Regional Park to Creekside Meadows)	14
US 183 at FM 3405 (Traffic Signal Construction).....	16
Pass Through: US 183 (Riva Ridge Rd to SH 29)	18
CR 214, Phase 2A (Rolling Hills to San Gabriel Ranch Road).....	20
US 183 at FM 3405 (Intersection Improvements).....	22
PRECINCT No. 3 – Commissioner Valerie Covey	23
Williams Drive (DB Wood Rd to FM 3405).....	24
Pass Through: RM 2338 Phase 2 (FM 3405 to Reagan Blvd)	26
PRECINCT No. 4 – Commissioner Ron Morrison.....	27
Pass Through: US 79, Section 5B (FM 1063 to Milam County Line).....	28
Pass Through: US 79, Section 5A (East of Taylor to FM 1063).....	30
Chandler Road, Phase 3B (CR 368/369 to SH 95)	32
Business 79 Drainage Improvements.....	34

WILLIAMSON COUNTY

ROAD BOND PROGRAM

COMPLETED PROJECTS

SUBSTANTIAL CONSTRUCTION COMPLETE/OPEN TO TRAFFIC - AS OF FEBRUARY 2010

Precinct 1

- Pond Springs Road (signal) – July 2002
- McNeil Road, Phase 1 – Jan 2005
- McNeil Road, Phase 2 – Feb 2007
- Lakeline Blvd – July 2007
- RM 620, Phase 1 – January 2009
- SE Inner Loop @ FM 1460 – November 2009

Precinct 2

- Cedar Hollow at SH 29 (signal) – Aug 2002
- FM 1869 at SH 29 (signal) – Aug 2002
- County Road 175 – June 2003
- River Bend Oaks – Aug 2003
- County Road 200 – Sept 2003
- Ronald Reagan Blvd, South Ph. 1 – Dec 2004
- County Road 214 – Feb 2005
- County Road 258 – Sept 2006
- San Gabriel Pkwy, Ph. 1 – Feb 2007
- Ronald Reagan Blvd North Ph. 1 – Sept 2007
- Ronald Reagan Blvd South, Ph. 2 – Feb 2008
- US 183 @ San Gabriel Pkwy – Feb 2008
- CR 175 Phase 2A – Jan 2010

Precinct 3

- DB Wood/Cedar Breaks – June 2004
- Cedar Breaks Road – June 2004
- Georgetown Inner Loop East Extension – Aug 2004
- CR 152 Bridge Replacement – Sept 2004
- Inner Loop East (CR 151 to Bus 35) – Oct 2005
- Ronald Reagan Blvd North, Ph. 2 – May 2008
- 12" Water Main Relocation for SH 29 Widening – June 2008
- SH 29 / CR 104, Ph. 1 – July 2008
- IH 35 @ SH 29 Turnarounds (Pass Through Financing) – August 2008

Precinct 4

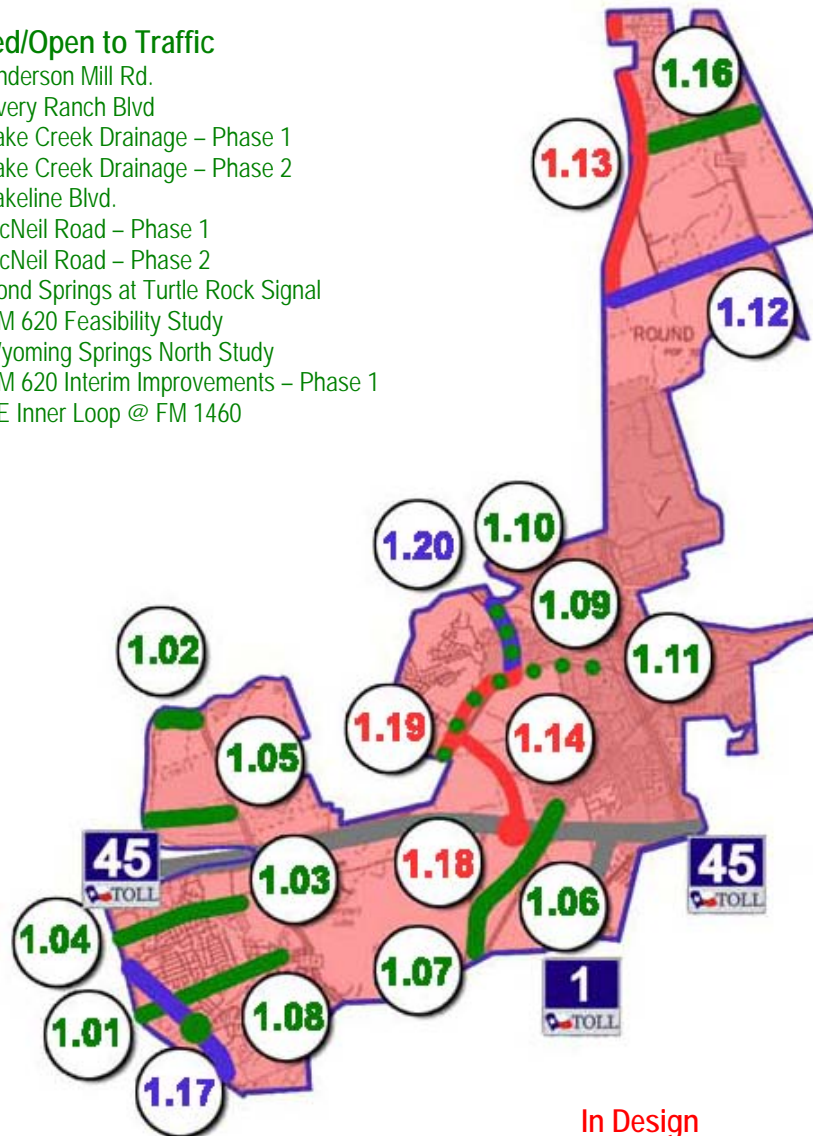
- Wooden Bridges (CR 390, 406 & 427) – Nov 2002
- County Road 412 – Aug 2003
- CR 368 & 369 – Aug 2003
- County Road 300 – Dec 2003
- CR 424 Bridge Replacement – Jan 2004
- Chandler Rd. Extension, Ph. 1 – March 2005
- County Road 112, Ph. 1 – Aug 2005
- County Road 137 – Oct 2005
- Limmer Loop, Ph. 1A – July 2006
- Chandler Rd, Ph. 2 – Dec 2007
- Limmer Loop, Ph. 1B – March 2008
- Limmer Loop, Ph. 1C – October 2008

PRECINCT 1

COMMISSIONER BIRKMAN

Completed/Open to Traffic

- 1.01 Anderson Mill Rd.
- 1.02 Avery Ranch Blvd
- 1.03 Lake Creek Drainage – Phase 1
- 1.04 Lake Creek Drainage – Phase 2
- 1.05 Lakeline Blvd.
- 1.06 McNeil Road – Phase 1
- 1.07 McNeil Road – Phase 2
- 1.08 Pond Springs at Turtle Rock Signal
- 1.09 RM 620 Feasibility Study
- 1.10 Wyoming Springs North Study
- 1.11 RM 620 Interim Improvements – Phase 1
- 1.16 SE Inner Loop @ FM 1460

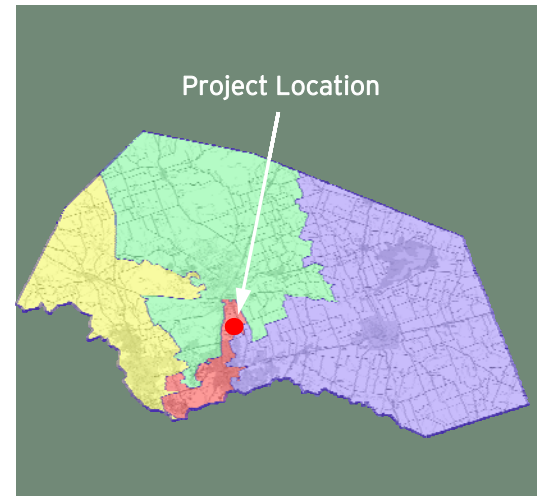


Under Construction / Bidding

- 1.12 CR 111 (Westinghouse Rd)
- 1.17 Pond Springs Road
- 1.20 Wyoming Springs

In Design

- 1.13 IH-35 Northbound Frontage Rd and Ramps
- 1.14 O'Connor Extension
- 1.18 O'Connor Overpass at SH 45
- 1.19 RM 620: Cornerwood Dr to Wyoming Springs



CR 111 (WESTINGHOUSE ROAD) (Hewlett Loop to FM 1460)

Project Length: 1.99 Miles
Roadway Classification: Minor Arterial
Roadway Section: Transitions from four-lane w/ center two-way turn lane on the west end to four-lane divided on the east end

Project Schedule: June 2008 - August 2010
Estimated Construction Cost: \$6.6 Million



FEBRUARY 2010 IN REVIEW

2/5/2010 - No work was done this week due to weather. The Contractor is scheduled to be back onsite next week.

2/12/2010 - JC Evans finished placing the Type II curb and gutter from Scenic Lake to the east. They also poured the SET's for the cemetery driveway off of FM 1460. JC Evans is scheduled to install the last of the underdrain in the median nose just east of Park Central during the week of 2/15/10.

2/19/2010 - JC Evans worked on backfilling the Type II curb and gutter from Scenic Lake to the east. They completed installation of the underdrain in the median nose just east of Park Central.

2/26/2010 - Subcontractor Highway Technologies restriped the double yellow centerline on FM 1460. JC Evans is scheduled to resume placement of flex base on FM 1460 and the westbound lanes of CR 111 next week.



Design Engineer: Huggins/Seiler & Associates
Contractor: J.C. Evans Construction
Construction Observation:
Kenneth Marak, Williamson County

Williamson County
Road Bond Program

CR 111 - Westinghouse Rd. (Hewlett Loop to FM 1460)
Project No. 08WC608

Original Contract Price = \$5,864,053.94

<u>Letting</u>	<u>Award</u>	<u>Notice To Proceed</u>	<u>Begin Work</u>	<u>Anticipated Work Complete</u>	<u>Work Accepted</u>	<u>Total Bid Days</u>	<u>Days Added</u>	<u>Total Days</u>
4/2/2008	4/15/2008	6/6/2008	6/16/2008	8/14/2010		730	60	790

<u>Invoice Number</u>	<u>Beginning Date</u>	<u>Ending Date</u>	<u>Days Charged</u>	<u>Current Invoice</u>	<u>Invoice Total</u>	<u>Current Retainage</u>	<u>Total Retainage</u>	<u>% (\$)</u>	<u>% Time Used</u>	<u>Liquidated Damages</u>	<u>Total Liq Damages</u>
1	6/16/2008	6/30/2008	15	\$273,125.71	\$273,125.71	\$14,375.04	\$14,375.04	5	2	\$0.00	\$0.00
2	7/1/2008	7/31/2008	31	\$690,458.44	\$963,584.15	\$36,339.92	\$50,714.96	17	6	\$0.00	\$0.00
3	8/1/2008	8/31/2008	31	\$405,777.61	\$1,369,361.76	\$21,356.71	\$72,071.67	25	10	\$0.00	\$0.00
4	9/1/2008	9/30/2008	30	\$410,275.17	\$1,779,636.93	\$21,593.43	\$93,665.10	31	14	\$0.00	\$0.00
5	10/1/2008	10/31/08	31	\$170,855.60	\$1,950,492.53	\$8,992.40	\$102,657.50	34	17	\$0.00	\$0.00
6	11/1/2008	11/30/08	30	\$328,636.79	\$2,279,129.32	\$17,296.67	\$119,954.17	40	21	\$0.00	\$0.00
7	12/1/2008	12/31/08	31	\$183,573.77	\$2,462,703.09	\$9,661.78	\$129,615.95	43	25	\$0.00	\$0.00
8	1/1/2009	1/31/2009	31	\$85,656.15	\$2,548,359.24	\$4,508.22	\$134,124.17	45	29	\$0.00	\$0.00
9	2/1/2009	2/28/2009	28	\$199,204.04	\$2,747,563.28	\$10,484.42	\$144,608.59	48	33	\$0.00	\$0.00
10	3/1/2009	3/31/2009	31	\$148,110.31	\$2,895,673.59	\$7,795.28	\$152,403.87	51	37	\$0.00	\$0.00
11	4/1/2009	4/30/2009	30	\$516,671.71	\$3,412,345.30	\$27,193.25	\$179,597.12	60	40	\$0.00	\$0.00
12	5/1/2009	5/31/2009	31	\$226,555.61	\$3,638,900.91	\$11,923.98	\$191,521.10	65	44	\$0.00	\$0.00
13	6/1/2009	6/30/2009	30	\$249,244.85	\$3,888,145.76	\$13,118.15	\$204,639.25	69	48	\$0.00	\$0.00
14	7/1/2009	7/31/2009	31	\$332,593.17	\$4,220,738.93	\$17,504.90	\$222,144.15	75	52	\$0.00	\$0.00
15	8/1/2009	8/31/2009	31	\$245,723.19	\$4,466,462.12	\$12,932.80	\$235,076.95	79	56	\$0.00	\$0.00
16	9/1/2009	9/30/2009	30	\$296,925.12	\$4,763,387.24	\$15,627.64	\$250,704.59	84	60	\$0.00	\$0.00
17	10/1/2009	10/31/09	31	\$135,901.82	\$4,899,289.06	\$7,152.73	\$257,857.32	78	64	\$0.00	\$0.00
18	11/1/2009	11/30/09	30	\$144,217.19	\$5,043,506.25	\$7,590.38	\$265,447.70	80	67	\$0.00	\$0.00
19	12/1/2009	12/31/09	31	\$77,935.90	\$5,121,442.15	\$4,101.89	\$269,549.59	81	71	\$0.00	\$0.00
20	1/1/2010	1/31/2010	31	\$54,006.73	\$5,175,448.88	\$2,842.46	\$272,392.05	82	75	\$0.00	\$0.00
21	2/1/2010	2/28/2010	28	\$7,264.88	\$5,182,713.76	\$382.36	\$272,774.41	82	79	\$0.00	\$0.00

<u>Change Order Number</u>	<u>Approved</u>	<u>Cost This CO</u>	<u>Total CO</u>
01	09/23/2008	6,660.00	6,660.00

4D: Third Party Accommodation. Other. The Contractor installed permanent fencing along the ROW per an agreement made with the Property owner of Parcel 21 (NNP-Tera Vista. LP) and Williamson County prior to construction. The Contractor was also directed to install temporary fencing on Parcel 3 to keep the property owners cows off of the ROW.

<u>Change Order Number</u>	<u>Approved</u>	<u>Cost This CO</u>	<u>Total CO</u>
02	10/07/2008	100,144.67	106,804.67

6B: Untimely ROW/Utilities. Right-of-Way not clear (County responsibility for ROW). The property owner agreed to donate the ROW in exchange for the work associated with this Change Order: the installation of steel sleeve encasements for future utilities, the upgrade of existing driveways, and the addition of new driveways.

<u>Change Order Number</u>	<u>Approved</u>	<u>Cost This CO</u>	<u>Total CO</u>
03	03/10/2009	42,796.26	149,600.93

3F: County Convenience. Additional work desired by the County. An additional turn lane/median opening and a street stub-out is being added at the TeraVista Track. 1B: Design Error or Omission. Other. Erosion control items are being added that were left out of the original plan sheets. These items include topsoil, seeding, and rip rap for the median noses in all of the proposed median islands.

<u>Change Order Number</u>	<u>Approved</u>	<u>Cost This CO</u>	<u>Total CO</u>
04	03/30/2009	2,760.00	152,360.93

2J: Differing Site Conditions (unforeseeable). Other. In order to complete the driveway installation at sta. 77+50, it was necessary to remove an existing entrance with gates. This change order accounts for costs incurred by the Contract to replace the entrance.

<u>Change Order Number</u>	<u>Approved</u>	<u>Cost This CO</u>	<u>Total CO</u>
05	04/03/2009	-92,636.54	59,724.39

5B: Contractor Convenience. Contractor requested change in the sequence and/or method of work. 3H: County Convenience. Cost savings opportunity discovered during construction. After additional testing on the existing subgrade, it was determined that the lime treatment original specified was not necessary. With the Engineer's and the County's concurrence, the Contractor opted to undercut the existing subgrade by 8 inches and placed flex base in lieu of the 8 inches of lime treated subgrade.

<u>Change Order Number</u>	<u>Approved</u>	<u>Cost This CO</u>	<u>Total CO</u>
06	05/08/2009	16,730.56	76,454.95

4B: Third Party Accommodation. Third party requested work: The Developer requested the installation of additional driveways and gates on the Madison Property. The Developer has submitted payment to Williamson County.

<u>Change Order Number</u>	<u>Approved</u>	<u>Cost This CO</u>	<u>Total CO</u>
07	05/08/2009	2,400.00	78,854.95

2G: Differing Site Conditions. Unadjusted Utility. The Contractor relocated an existing Flush Valve Hydrant that was in conflict with the proposed rip rap slope on the NW corner of Park Central Drive.

<u>Change Order Number</u>	<u>Approved</u>	<u>Cost This CO</u>	<u>Total CO</u>
08	10/20/2009	686,352.92	765,207.87

3F: County Convenience. Additional work desired by the County. This Change Order accounts for additional costs associated with widening and realigning the FM 1460 Intersection at Westinghouse Rd. Sixty (60) days were added to the Contract schedule.

<u>Change Order Number</u>	<u>Approved</u>	<u>Cost This CO</u>	<u>Total CO</u>
09	03/04/2010	5,000.00	770,207.87
3E: County Convenience. Reduction of future maintenance. This Change Order accounts for cost associated the construction of an underdrain from the median nose just east of Park Central to the south side of the roadway, including a tie-in the storm drain system.			
			Adjusted Price = \$6,634,261.81

S.E. Inner Loop @ FM 1460
Project No. 09WC708

Original Contract Price = \$889,492.48

<u>Letting</u>	<u>Award</u>	<u>Notice To Proceed</u>	<u>Begin Work</u>	<u>Substantially Complete</u>	<u>Work Accepted</u>	<u>Total Bid Days</u>	<u>Days Added</u>	<u>Total Days</u>
3/25/2009	4/21/2009	5/22/2009	6/1/2009	11/5/2009		163	0	163

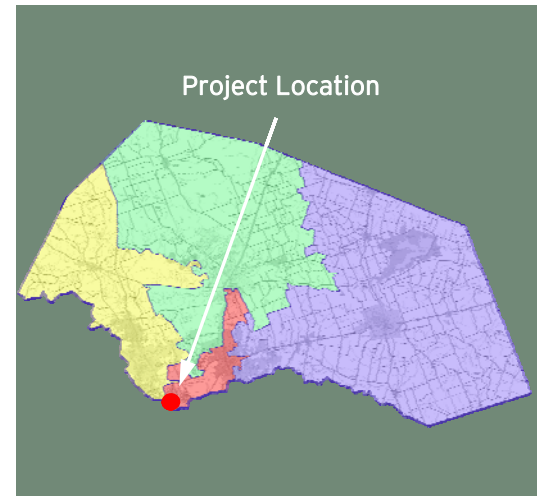
<u>Invoice Number</u>	<u>Beginning Date</u>	<u>Ending Date</u>	<u>Days Charged</u>	<u>Current Invoice</u>	<u>Invoice Total</u>	<u>Current Retainage</u>	<u>Total Retainage</u>	<u>% (\$)</u>	<u>% Time Used</u>	<u>Liquidated Damages</u>	<u>Total Liq Damages</u>
1	6/1/2009	6/30/2009	30	\$102,851.51	\$102,851.51	\$11,427.95	\$11,427.95	13	18	\$0.00	\$0.00
2	7/1/2009	7/31/2009	31	\$79,130.70	\$181,982.21	\$8,792.30	\$20,220.25	23	37	\$0.00	\$0.00
3	8/1/2009	8/31/2009	31	\$161,496.94	\$343,479.15	\$17,944.10	\$38,164.35	43	56	\$0.00	\$0.00
4	9/1/2009	9/30/2009	30	\$178,603.64	\$522,082.79	\$19,844.85	\$58,009.20	65	75	\$0.00	\$0.00
5	10/1/2009	10/31/09	31	\$302,954.22	\$825,037.01	\$-41,171.71	\$16,837.49	95	94	\$0.00	\$0.00
6	11/1/2009	11/30/09	5	\$40,139.30	\$865,176.31	\$819.17	\$17,656.66	99	97	\$0.00	\$0.00

2/26/2010 Comments - Contractor continues to work on completing punch list items, including establishing vegetative cover.

<u>Change Order Number</u>	<u>Approved</u>	<u>Cost This CO</u>	<u>Total CO</u>
01	10/27/2009	-77.88	-77.88

2G: Differing Site Conditions. Unadjusted utility (unforeseeable): The plans originally called for 3-inch PVC Conduit. However, the proposed 3-inch PVC Conduit will not fit into the electrical service and, at the Contractor's request, is being revised to 2-inch PVC Conduit.

Adjusted Price = \$889,414.60



POND SPRINGS WIDENING

(McNeil Road to US 183)

Project Length: 1.84 Miles

Roadway Classification: Minor Arterial

Roadway Section: Two-lane w/ a center two-way turn lane

Project Schedule: June 2009 - March 2010

Estimated Construction Cost: \$3.5 Million



FEBRUARY 2010 IN REVIEW

2/5/2010 - Riprap placement continues throughout the project. Driveway pipe and ditch work continues on the west side of Pond Springs. Subgrade and flex base work continues on the proposed southbound lane. Curb and gutter placement has begun on the proposed southbound lane starting from the north end working south.

2/12/2010 - Driveway pipe installation, ditch grading, subgrade, and flex base work continues on the west side of Pond Springs. City of Austin utility relocates also continues. RGM is scheduled to pour two concrete driveways this weekend.

2/19/2010 - Driveway pipe installation, ditch grading, subgrade, and flex base work continues on the west side of Pond Springs. City of Austin utility relocates also continue.

2/26/2010 - RGM is scheduled to begin level up paving on the proposed southbound lane this week, weather permitting.



Design Engineer: URS Corporation
Contractor: RGM Constructors
Construction Observation:
Jerry Batten, Williamson County

Williamson County
Road Bond Program

Pond Springs Widening (McNeil Rd to US 183)
Project No. 09WC710

Original Contract Price = \$3,167,595.05

<u>Letting</u>	<u>Award</u>	<u>Notice To Proceed</u>	<u>Begin Work</u>	<u>Anticipated Work Complete</u>	<u>Work Accepted</u>	<u>Total Bid Days</u>	<u>Days Added</u>	<u>Total Days</u>
5/6/2009	5/12/2009	6/3/2009	6/12/2009	3/20/2010		150	120	270

<u>Invoice Number</u>	<u>Beginning Date</u>	<u>Ending Date</u>	<u>Days Charged</u>	<u>Current Invoice</u>	<u>Invoice Total</u>	<u>Current Retainage</u>	<u>Total Retainage</u>	<u>% (\$)</u>	<u>% Time</u>	<u>Liquidated Damages</u>	<u>Total Liq Damages</u>
1	6/24/2009	6/30/2009	7	\$152,121.44	\$152,121.44	\$16,902.38	\$16,902.38	5	3	\$0.00	\$0.00
2	7/1/2009	7/31/2009	31	\$214,799.85	\$366,921.29	\$23,866.65	\$40,769.03	13	14	\$0.00	\$0.00
3	8/1/2009	8/31/2009	31	\$218,310.42	\$585,231.71	\$24,256.72	\$65,025.75	20	26	\$0.00	\$0.00
4	9/1/2009	9/30/2009	30	\$185,674.01	\$770,905.72	\$20,630.44	\$85,656.19	27	37	\$0.00	\$0.00
5	10/1/2009	10/31/09	31	\$77,230.62	\$848,136.34	\$8,581.18	\$94,237.37	29	48	\$0.00	\$0.00
6	11/1/2009	11/30/09	30	\$235,853.77	\$1,083,990.11	\$26,205.98	\$120,443.35	38	59	\$0.00	\$0.00
7	12/1/2009	12/31/09	31	\$231,299.76	\$1,315,289.87	\$25,699.97	\$146,143.32	46	71	\$0.00	\$0.00
8	1/1/2010	1/31/2010	31	\$145,428.65	\$1,460,718.52	\$16,158.74	\$162,302.06	51	82	\$0.00	\$0.00
9	2/1/2010	2/28/2010	28	\$91,170.25	\$1,551,888.77	\$10,130.03	\$172,432.09	54	93	\$0.00	\$0.00

<u>Change Order Number</u>	<u>Approved</u>	<u>Cost This CO</u>	<u>Total CO</u>
01	07/23/2009	15,313.65	15,313.65

1A: Design Error or Omission. Incorrect PS&E. This change order adds line items for temporary work zone pavement markers and the elimination of the same.

<u>Change Order Number</u>	<u>Approved</u>	<u>Cost This CO</u>	<u>Total CO</u>
02	09/11/2009	2,869.98	18,183.63

4C: Third Party Accommodation. Compliance requirements of new laws and/or policies (impacting third party). Per City of Austin specs, prior to any work beginning, the contractor has to place message boards at the project limits to inform public of road construction. This change order is for the message board rental.

<u>Change Order Number</u>	<u>Approved</u>	<u>Cost This CO</u>	<u>Total CO</u>
03	09/11/2009	15,000.00	33,183.63

6D: Untimely ROW/Utilities. Other. Contractor has damaged unmarked utilities while constructing the roadway. This change order is for the repair of all damaged utilities that were unmarked by utility locators.

<u>Change Order Number</u>	<u>Approved</u>	<u>Cost This CO</u>	<u>Total CO</u>
04	09/22/2009	111,840.00	145,023.63

1A: Design Error or Omission. Incorrect PS&E. An incorrect quantity for rip-rap was given on the bid set of plans. Since then a revised quantity has been added to the plans.

<u>Change Order Number</u>	<u>Approved</u>	<u>Cost This CO</u>	<u>Total CO</u>
05	10/27/2009	9,428.82	154,452.45

1A: Design Error or Omission. Incorrect PS&E. Original plan and profile sheets show a Type H inlet to be installed but the PS&E did not include a line item for payment of this work. This change order accounts for all work associated with the installation of the inlet. Two (2) days were added to the Contract schedule.

<u>Change Order Number</u>	<u>Approved</u>	<u>Cost This CO</u>	<u>Total CO</u>
06	12/04/2009	4,296.00	158,748.45

2G: Differing Site Conditions. Unadjusted utility (unforeseeable). In order to avoid existing and unadjusted utilities, the contractor utilized pre-fabbed pipe fittings (such as 45° and 30° angle fittings) which were not a part of the original bid documents.

<u>Change Order Number</u>	<u>Approved</u>	<u>Cost This CO</u>	<u>Total CO</u>
07	12/04/2009	-4,019.95	154,728.50

4B: Third Party Accommodation. Third party requested work. Due to driveway slopes and culvert coverage issues, City of Austin requested that the driveway pavement design be re-worked with a more flexible material. Fifteen (15) days were added to the contract schedule.

<u>Change Order Number</u>	<u>Approved</u>	<u>Cost This CO</u>	<u>Total CO</u>
08	12/04/2009	14,250.00	168,978.50

2J: Differing Site Conditions. Other. Soil Retention blankets were not included the original plans. The Design Engineer has since reevaluated their necessity and has added the blankets to reduce erosion and minimize long-term maintenance issues. This change order is for the installation of soil retention blankets throughout the project.

<u>Change Order Number</u>	<u>Approved</u>	<u>Cost This CO</u>	<u>Total CO</u>
09	12/08/2009	189,547.62	358,526.12

2G: Differing Site Conditions. Unadjusted utility (unforeseeable). 4B: Third Party Accommodation. Third party requested work. In order to complete the project, the contractor will need to adjust and/or relocate existing City of Austin utilities in and outside the proposed roadway pavement section. The City of Austin will reimburse the County in full for the final quantities of this work.

<u>Change Order Number</u>	<u>Approved</u>	<u>Cost This CO</u>	<u>Total CO</u>
10	12/04/2009	18,800.00	377,326.12

1A: Design Error or Omission. Incorrect PS&E. 4D: Third Party Accommodation. Other. 2J: Differing Site Conditions. Other. Due to design issues, unexpected/differing site conditions, and a lengthy City of Austin review process regarding driveways, culverts, and side streets, additional days are being added to the Contract schedule to account for the delay to the Contractor. 103 days were added to the contract schedule.

<u>Change Order Number</u>	<u>Approved</u>	<u>Cost This CO</u>	<u>Total CO</u>
11	Pending	0.00	377,326.12

Change Order No. 11 is still under review.

<u>Change Order Number</u>	<u>Approved</u>	<u>Cost This CO</u>	<u>Total CO</u>
12	02/12/2010	2,196.50	379,522.62
1A: Design Error or Omission. Incorrect PS&E. Due to the Advance Landscape Design driveway slope being out of spec, gate adjustments are needed in order to construct a driveway past the ROW limit to meet City requirements.			
			Adjusted Price = \$3,547,117.67

PRECINCT 2

COMMISSIONER LONG

Under Construction / Bidding

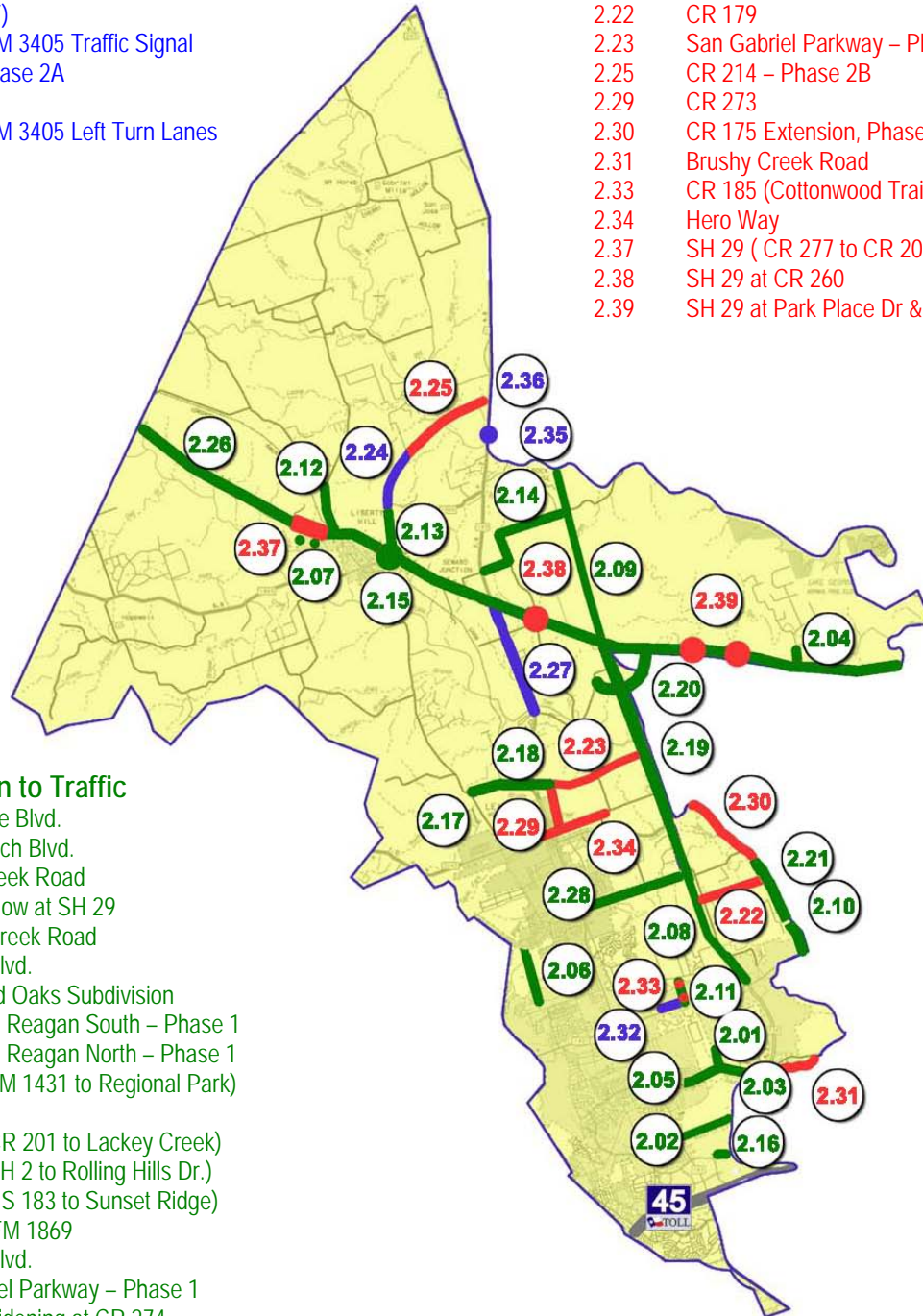
- 2.27 US 183 (PTF)
- 2.35 US 183 @ FM 3405 Traffic Signal
- 2.24 CR 214 – Phase 2A
- 2.32 RM 1431
- 2.36 US 183 @ FM 3405 Left Turn Lanes

In Design

- 2.22 CR 179
- 2.23 San Gabriel Parkway – Phase 2
- 2.25 CR 214 – Phase 2B
- 2.29 CR 273
- 2.30 CR 175 Extension, Phase 2B
- 2.31 Brushy Creek Road
- 2.33 CR 185 (Cottonwood Trail)
- 2.34 Hero Way
- 2.37 SH 29 (CR 277 to CR 200)
- 2.38 SH 29 at CR 260
- 2.39 SH 29 at Park Place Dr & Jack Nicklaus Blvd

Completed/Open to Traffic

- 2.01 Vista Ridge Blvd.
- 2.02 Avery Ranch Blvd.
- 2.03 Brushy Creek Road
- 2.04 Cedar Hollow at SH 29
- 2.05 Cypress Creek Road
- 2.06 Lakeline Blvd.
- 2.07 River Bend Oaks Subdivision
- 2.08 Ronald W. Reagan South – Phase 1
- 2.09 Ronald W. Reagan North – Phase 1
- 2.10 CR 175 (FM 1431 to Regional Park)
- 2.11 CR 185
- 2.12 CR 200 (CR 201 to Lackey Creek)
- 2.13 CR 214 (SH 2 to Rolling Hills Dr.)
- 2.14 CR 258 (US 183 to Sunset Ridge)
- 2.15 SH 29 at FM 1869
- 2.16 Lakeline Blvd.
- 2.17 San Gabriel Parkway – Phase 1
- 2.18 US 183 Widening at CR 274
- 2.19 Ronald W. Reagan South – Phase 2
- 2.20 Kauffman Loop
- 2.21 CR 175 Extension Phase 2A
- 2.26 SH 29 Improvements Study & Schematic
- 2.28 CR 272



Ronald Reagan Blvd. South, Ph. 2 (FM 2243 to SH 29)
Project No. 05WC324

Original Contract Price = \$15,857,326.54

<u>Letting</u>	<u>Award</u>	<u>Notice To Proceed</u>	<u>Begin Work</u>	<u>Work Completed</u>	<u>Work Accepted</u>	<u>Total Bid Days</u>	<u>Days Added</u>	<u>Total Days</u>
8/17/2005	9/27/2005	1/13/2006	1/23/2006	9/17/2008		540	212	752

<u>Invoice Number</u>	<u>Beginning Date</u>	<u>Ending Date</u>	<u>Days Charged</u>	<u>Current Invoice</u>	<u>Invoice Total</u>	<u>Current Retainage</u>	<u>Total Retainage</u>	<u>% (\$)</u>	<u>% Time</u>	<u>Liquidated Damages</u>	<u>Total Liq Damages</u>
1	11/1/2005	10/31/05	0	\$74,925.00	\$74,925.00	\$8,325.00	\$8,325.00	1	0	\$0.00	\$0.00
2	12/1/2005	11/30/05	0	\$103,696.20	\$178,621.20	\$11,521.80	\$19,846.80	1	0	\$0.00	\$0.00
3	1/1/2006	1/9/2006	9	\$750,735.00	\$929,356.20	\$83,415.00	\$103,261.80	7	1	\$0.00	\$0.00
4	2/1/2006	2/28/2006	28	\$444,184.20	\$1,373,540.40	\$49,353.80	\$152,615.60	11	5	\$0.00	\$0.00
5	3/1/2006	3/31/2006	31	\$291,523.10	\$1,665,063.50	\$32,391.46	\$185,007.06	13	9	\$0.00	\$0.00
6	4/1/2006	4/30/2006	30	\$399,662.07	\$2,064,725.57	\$44,406.89	\$229,413.95	17	13	\$0.00	\$0.00
7	5/1/2006	5/31/2006	31	\$655,292.34	\$2,720,017.91	\$72,810.26	\$302,224.21	22	17	\$0.00	\$0.00
8	6/1/2006	6/30/2006	30	\$455,018.26	\$3,175,036.17	\$50,557.59	\$352,781.80	25	21	\$0.00	\$0.00
9	7/1/2006	7/31/2006	31	\$40,437.00	\$3,215,473.17	\$4,493.00	\$357,274.80	26	25	\$0.00	\$0.00
10	8/1/2006	8/31/2006	31	\$285,902.35	\$3,501,375.52	\$31,766.92	\$389,041.72	27	29	\$0.00	\$0.00
11	9/1/2006	9/30/2006	30	\$528,814.84	\$4,030,190.36	\$58,757.21	\$447,798.93	32	33	\$0.00	\$0.00
12	10/1/2006	10/31/06	31	\$311,641.77	\$4,341,832.13	\$34,626.86	\$482,425.79	34	38	\$0.00	\$0.00
13	11/1/2006	11/30/06	30	\$478,315.80	\$4,820,147.93	\$53,146.20	\$535,571.99	38	41	\$0.00	\$0.00
14	12/1/2006	3/31/2007	121	\$1,317,936.47	\$6,138,084.40	\$146,437.39	\$682,009.38	48	58	\$0.00	\$0.00
15	4/1/2007	4/30/2007	30	\$447,058.65	\$6,585,143.05	\$49,673.18	\$731,682.56	51	62	\$0.00	\$0.00
16	5/1/2007	5/31/2007	31	\$250,755.70	\$6,835,898.75	\$27,861.77	\$759,544.33	53	66	\$0.00	\$0.00
17	6/1/2007	7/31/2007	61	\$892,102.41	\$7,728,001.16	\$99,122.49	\$858,666.82	60	74	\$0.00	\$0.00
18	8/1/2007	8/31/2007	31	\$625,810.47	\$8,353,811.63	\$69,534.49	\$928,201.31	65	78	\$0.00	\$0.00
19	9/1/2007	9/30/2007	30	\$804,499.07	\$9,158,310.70	\$89,388.79	\$1,017,590.10	71	82	\$0.00	\$0.00
20	10/1/2007	10/31/07	31	\$1,258,832.28	\$10,417,142.98	\$-469,076.61	\$548,513.49	77	86	\$0.00	\$0.00
21	11/1/2007	11/30/07	30	\$785,594.47	\$11,202,737.45	\$41,347.08	\$589,860.57	83	90	\$0.00	\$0.00
22	12/1/2007	12/31/07	31	\$453,813.77	\$11,656,551.22	\$23,884.94	\$613,745.51	86	94	\$0.00	\$0.00
23	1/1/2008	1/31/2008	31	\$701,577.47	\$12,358,128.69	\$36,925.13	\$650,670.64	91	98	\$0.00	\$0.00
24	2/1/2008	2/28/2008	13	\$789,217.12	\$13,147,345.81	\$-381,980.87	\$268,689.77	94	100	\$0.00	\$0.00
25	3/1/2008	3/31/2008	N/A	\$168,372.53	\$13,315,718.34	\$3,436.18	\$272,125.95	95	-	\$0.00	\$0.00
26	4/1/2008	4/30/2008	N/A	\$123,532.38	\$13,439,250.72	\$2,521.06	\$274,647.01	96	-	\$0.00	\$0.00
27	5/1/2008	5/31/2008	N/A	\$158,393.86	\$13,597,644.58	\$3,232.53	\$277,879.54	97	-	\$0.00	\$0.00
28	6/1/2009	6/30/2009	N/A	\$246,514.59	\$13,844,159.17	\$5,030.91	\$282,910.45	99	-	\$0.00	\$0.00
29	7/1/2009	8/31/2009	N/A	\$247,467.35	\$14,091,626.52	\$-141,224.56	\$141,685.89	100	-	\$0.00	\$0.00
30	11/1/2009	12/31/09	N/A	\$174,653.12	\$14,266,279.64	\$-125,358.86	\$16,327.03	100	-	\$0.00	\$0.00
31	1/1/2010	1/31/2010	N/A	\$15,975.00	\$14,282,254.64	\$0.00	\$16,327.03	100	-	\$0.00	\$0.00

2/26/2010 Comments - The Contractor is continuing to work to complete all items added under Change Order No. 24. Project Close-out will resume once the work is complete. The Record Drawings have been received from the Contractor, reviewed, and found to be complete and accurate.

<u>Change Order Number</u>	<u>Approved</u>	<u>Cost This CO</u>	<u>Total CO</u>
01	02/14/2006	-2,114,062.05	-2,114,062.05

3C - County Convenience. Implementation of a Value Engineering finding. Pavement design was changed to a 2.5" TY C HMAC over a 15" Flexible Base section for the main lanes. Due to change in pavement design, excavation & embankment quantities were also revised.

<u>Change Order Number</u>	<u>Approved</u>	<u>Cost This CO</u>	<u>Total CO</u>
02	02/14/2006	-192,122.88	-2,306,184.93

3C - County Convenience. Implementation of a Value Engineering finding. As a result of the value engineering process, unit prices for the 6x3 and 7x3 box culvert items were adjusted as mutually agreed to by Williamson County and Ranger Excavating.

<u>Change Order Number</u>	<u>Approved</u>	<u>Cost This CO</u>	<u>Total CO</u>
03	05/18/2006	12,444.00	-2,293,740.93

2J - Differing Site Conditions (unforeseeable) (other). A residence within the ROW that was scheduled for demolition was found to have asbestos. Extra expenses were incurred by the Contractor for asbestos removal.

<u>Change Order Number</u>	<u>Approved</u>	<u>Cost This CO</u>	<u>Total CO</u>
04	07/11/2006	128,440.00	-2,165,300.93

6D. Untimely ROW/Utilities. Other. Steel encasement pipe for future waterline for the City of Leander added at sta. 227+10, sta. 241+70, sta. 262+00, sta. 262+10. Utility plans were not incorporated into PS&E at the time of letting.

<u>Change Order Number</u>	<u>Approved</u>	<u>Cost This CO</u>	<u>Total CO</u>
05	09/05/2006	111,179.80	-2,054,121.13

1A: Design error or Omission. Incorrect PS&E. Original plans did not account for the channel crossing at the proposed driveway location. A box culvert was added for the drainage design. 15 days were added to the contract schedule.

<u>Change Order Number</u>	<u>Approved</u>	<u>Cost This CO</u>	<u>Total CO</u>
06	08/17/2006	8,493.37	-2,045,627.76

2C: New Development - Conditions changing after PS&E completed. 2D: Environmental Remediation. During the clearing and grubbing of ROW, two abandoned water wells and one abandoned septic tank were discovered and needed to be properly removed.

<u>Change Order Number</u>	<u>Approved</u>	<u>Cost This CO</u>	<u>Total CO</u>
07	08/29/2006	59,041.60	-1,986,586.16
4B: Third Party requested work. Per the terms of the real estate contract agreement, the County must provide a driveway for the landowner. 6D: Untimely ROW. The real estate contract agreement was not finalized until after the contract plans were complete and the project was let. 15 days were added to the contract schedule.			
<u>Change Order Number</u>	<u>Approved</u>	<u>Cost This CO</u>	<u>Total CO</u>
08	09/05/2006	218,894.00	-1,767,692.16
6D: Untimely ROW/Utilities. 6D-Other. Chisholm Trail waterline relocations were not incorporated into the plans prior to contract award. 30 days were added to the contract schedule.			
<u>Change Order Number</u>	<u>Approved</u>	<u>Cost This CO</u>	<u>Total CO</u>
09	02/07/2007	8,360.00	-1,759,332.16
4B: Third Party Accommodation - Third party requested work. The County and the property owner agreed to temporary fencing at the driveways and culvert locations to facilitate the construction of the roadway. This change order provides compensation to the property owner for installation of temporary special fencing around the easements, and its removal once the driveway and culvert construction is complete, allowing the permanent fencing to be installed.			
<u>Change Order Number</u>	<u>Approved</u>	<u>Cost This CO</u>	<u>Total CO</u>
10	03/27/2007	205,000.00	-1,554,332.16
3M: County Convenience. Other. The one-course surface treatment will be added due to the deletion of the 4.5" of Type B asphalt requested by Williamson County as part of the pavement design section revision.			
<u>Change Order Number</u>	<u>Approved</u>	<u>Cost This CO</u>	<u>Total CO</u>
11	03/21/2007	10,577.00	-1,543,755.16
6C: Untimely ROW/Utilities. Utilities not Clear. The location of water lines on the plans did not match actual field conditions. Additional effort was required to perform exploratory work and additional water line relocations.			
<u>Change Order Number</u>	<u>Approved</u>	<u>Cost This CO</u>	<u>Total CO</u>
12	04/20/2007	2,530.00	-1,541,225.16
6B: Untimely ROW/Utilities. Right-of-Way not clear (County responsibility for ROW). New fencing was added for the drainage easement on the north and south sides of Hwy 29 for the stock pass extension.			
<u>Change Order Number</u>	<u>Approved</u>	<u>Cost This CO</u>	<u>Total CO</u>
13	07/05/2007	-12,050.34	-1,553,275.50
4B: Third Party Accommodation. Third Party requested work. Realigned driveway to avoid taking out unnecessary trees on the Lamb property. 6D: Untimely ROW/Utilities. Other. Move Densford's driveway back to CL Sta. of 279+00 to avoid power pole in the proposed driveway location of Sta. 280+00.			
<u>Change Order Number</u>	<u>Approved</u>	<u>Cost This CO</u>	<u>Total CO</u>
14	07/12/2007	81,502.00	-1,471,773.50
4B: Third Party Accommodation. Third Party requested work. Installation of steel sleeves for future utilities at property owner's request, per terms of the real estate contract agreement. Twenty-five (25) days were added to the project schedule.			
<u>Change Order Number</u>	<u>Approved</u>	<u>Cost This CO</u>	<u>Total CO</u>
15	09/17/2007	4,010.38	-1,467,763.12
4B: Third Party Accommodation. Third party requested work. Driveways relocated and a drainage pipe added to one location. Twenty (20) days were added to the Contract schedule.			
<u>Change Order Number</u>	<u>Approved</u>	<u>Cost This CO</u>	<u>Total CO</u>
16	08/15/2007	29,117.00	-1,438,646.12
2J: Differing Site Conditions. Other. Existing groundwater within the strata below the proposed roadway is resulting in soft subgrade conditions. A geotechnical investigation was completed to assess the problem and a rock filter system was developed to mitigate the groundwater problem. This change order provides compensation for the extra time and work associated with the revision. Ninety-three (93) days were added to the Contract schedule.			
<u>Change Order Number</u>	<u>Approved</u>	<u>Cost This CO</u>	<u>Total CO</u>
17	10/31/2007	7,424.20	-1,431,221.92
1B: Design Error or Emission. Other. Metal Beam Guard Fence transitions were not included as a bid item even though they show to be installed on plans. This change order provides payment for the transitions. 2E: Differing Site Conditions. Miscellaneous Difference in Site Conditions. In order to construct certain driveways, a small amount of fencing was removed while various amounts of temporary and permanent fencing will need to be installed. Five (5) days were added to the Contract schedule.			
<u>Change Order Number</u>	<u>Approved</u>	<u>Cost This CO</u>	<u>Total CO</u>
18	11/19/2007	0.00	-1,431,221.92
5E: Contractor Convenience. Other. The Owner may elect to reduce the contract retainage to 5% upon completion of 50% of the value of the work in keeping with current industry standard practice. The Owner may elect to further reduce the contract retainage to 2% upon issuance of the Certificate of Substantial Completion			
<u>Change Order Number</u>	<u>Approved</u>	<u>Cost This CO</u>	<u>Total CO</u>
19	01/08/2008	15,628.50	-1,415,593.42
1B: Design Error or Emission. Other. Signal layout information for FM 2243 intersection was excluded from plans. Contractor had to remove and replace existing traffic detectors and pull boxes in order to construct a portion of roadway. Two (2) days were added to the Contract schedule.			

<u>Change Order Number</u>	<u>Approved</u>	<u>Cost This CO</u>	<u>Total CO</u>
20	01/30/2008	24,887.96	-1,390,705.46

2J: Differing Site Conditions. Other. This change order provides compensation for the extra time and work associated with revisions to mitigate the groundwater problem in the northbound lanes of Reagan Blvd, following the same strategy developed for the southbound lanes of Reagan Blvd under Change Order No. 16.
 4B: Third Party Accommodation. Third Party Requested Work. Provides compensation for the removal of entrance walls and capping gate columns on the Fisher property.
 3F: County Convenience. Additional work required by the County. Provides compensation for removal of Parmer Ln sign at the intersection of Reagan Blvd and RM 2243. Seven (7) days were added to the Contract schedule.

<u>Change Order Number</u>	<u>Approved</u>	<u>Cost This CO</u>	<u>Total CO</u>
21	01/29/2008	106,465.66	-1,284,239.80

2J: Differing Site Conditions. Other. Change Order #16 (attached) added ninety-three (93) days to the Contract schedule. The change in the Contract schedule delayed the Contractor's planned paving schedule. As a result of the delay, the Contractor was unable to hold the bid prices for asphalt materials. This Change Order provides for a fair and equitable price increase for asphalt material items.

<u>Change Order Number</u>	<u>Approved</u>	<u>Cost This CO</u>	<u>Total CO</u>
22	07/08/2008	8,930.00	-1,275,309.80

3M: County Convenience. Other. Property owner's fence was located in the middle of the new ditch line. To prevent future damage to the fence, it was moved into the County's ROW and a water gap was installed.
 2E: Differing Site Conditions (unforeseeable). Miscellaneous difference in site conditions. In order to maintain the proper slope at certain driveways, the Contractor demoed SET's and extended driveway pipes to accommodate wider driveways.

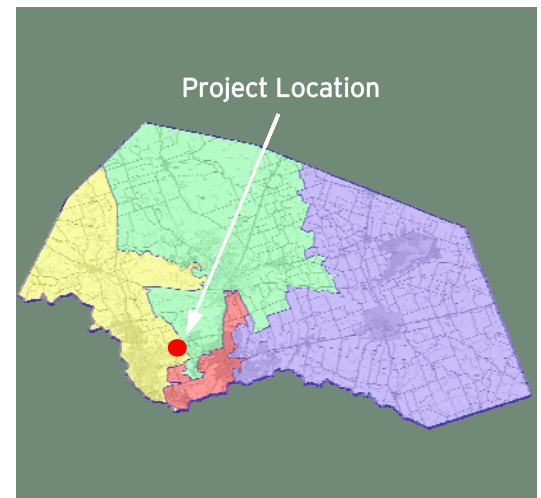
<u>Change Order Number</u>	<u>Approved</u>	<u>Cost This CO</u>	<u>Total CO</u>
23	09/30/2009	0.00	-1,275,309.80

This Change Order (the balancing change order) will be revised and processed after all work added under Change Order No. 24 is completed.

<u>Change Order Number</u>	<u>Approved</u>	<u>Cost This CO</u>	<u>Total CO</u>
24	09/22/2009	158,657.05	-1,116,652.75

3F: County Convenience. Additional Work Desired by the County. Additional erosion control work is required at the South Fork of the San Gabriel River. The revised plans will meet TCEQ guidelines.

Adjusted Price = \$14,740,673.79



CR 175, PHASE 2A EXTENSION (Regional Park to Creekside Meadows)

Project Length: 1.01 Miles
Roadway Classification: Urban Collector
Roadway Section: Four-lane divided

Project Schedule: April 2009 - January 2010
Estimated Construction Cost: \$1.9 Million



FEBRUARY 2010 IN REVIEW

2/5/2010 - The Notice of Substantial Completion (effective 1/28/10) was issued to RGM on 2/03/2010. Williamson County is working on a date for the Ribbon Cutting Ceremony for the project.

2/12/2010 - The Ribbon Cutting Ceremony was held on 2/12/10. All punch list items are complete except grass growth.

2/26/2010 - The Contractor continues to work on establishing vegetative growth.



Design Engineer: Haynie Consulting
Contractor: RGM Constructors
Construction Observation:
Jerry Jansen, Williamson County

Williamson County
Road Bond Program

CR 175, Ph. 2A Extension (Regional Park to Creekside Meadows)
Project No. 09WC707

Original Contract Price = \$1,854,291.16

<u>Letting</u>	<u>Award</u>	<u>Notice To Proceed</u>	<u>Begin Work</u>	<u>Work Completed</u>	<u>Work Accepted</u>	<u>Total Bid Days</u>	<u>Days Added</u>	<u>Total Days</u>
1/21/2009	2/3/2009	4/20/2009	7/6/2009	1/28/2010		180	27	207

<u>Invoice Number</u>	<u>Beginning Date</u>	<u>Ending Date</u>	<u>Days Charged</u>	<u>Current Invoice</u>	<u>Invoice Total</u>	<u>Current Retainage</u>	<u>Total Retainage</u>	<u>% (\$)</u>	<u>% Time Used</u>	<u>Liquidated Damages</u>	<u>Total Liq Damages</u>
1	4/20/2009	4/30/2009	0	\$43,970.99	\$43,970.99	\$4,885.67	\$4,885.67	3	0	\$0.00	\$0.00
2	5/1/2009	5/31/2009	0	\$396,055.07	\$440,026.06	\$44,006.11	\$48,891.78	26	0	\$0.00	\$0.00
3	6/1/2009	7/31/2009	26	\$213,429.04	\$653,455.10	\$23,714.34	\$72,606.12	39	13	\$0.00	\$0.00
4	8/1/2009	8/31/2009	31	\$250,681.21	\$904,136.31	\$27,853.47	\$100,459.59	54	28	\$0.00	\$0.00
5	9/1/2009	9/30/2009	30	\$162,098.59	\$1,066,234.90	\$-44,341.96	\$56,117.63	61	42	\$0.00	\$0.00
6	10/1/2009	10/31/09	31	\$53,846.74	\$1,120,081.64	\$2,834.03	\$58,951.66	64	57	\$0.00	\$0.00
7	11/1/2009	11/30/09	30	\$244,706.53	\$1,364,788.17	\$12,879.30	\$71,830.96	77	71	\$0.00	\$0.00
8	12/1/2009	12/31/09	31	\$55,411.74	\$1,420,199.91	\$2,916.40	\$74,747.36	81	86	\$0.00	\$0.00
9	1/1/2010	1/31/2010	27	\$344,508.49	\$1,764,708.40	\$-38,732.90	\$36,014.46	97	100	\$0.00	\$0.00

<u>Change Order Number</u>	<u>Approved</u>	<u>Cost This CO</u>	<u>Total CO</u>
01	07/23/2009	-4,029.24	-4,029.24

3: County Convenience. 3E: Reduction of future maintenance. 3H: Cost savings opportunity discovered during construction. At both proposed culverts, the rip rap item has been changed from common rock rip rap to concrete rip rap.

<u>Change Order Number</u>	<u>Approved</u>	<u>Cost This CO</u>	<u>Total CO</u>
02	07/23/2009	17,615.43	13,586.19

4B: Third Party Accommodation. Third party requested work: Adding 6 4 IN conduits at a total of 1320 LF for PEC, AT&T, and Time Warner.

<u>Change Order Number</u>	<u>Approved</u>	<u>Cost This CO</u>	<u>Total CO</u>
03	09/11/2009	2,700.00	16,286.19

2J: Differing Site Conditions. Other: This change order accounts for adding removable striping to the project for the detour just south of the actual proposed roadway tie-in. This striping application can be removed without damaging the existing pavement surface.

<u>Change Order Number</u>	<u>Approved</u>	<u>Cost This CO</u>	<u>Total CO</u>
04	10/27/2009	1,881.40	18,167.59

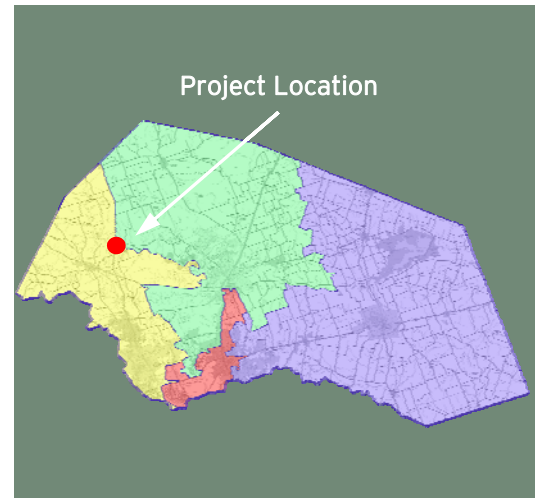
4B: Third Party Accommodation. Third party requested work: This Change Order accounts costs associated with the installation 300 feet of 4-inch PVC sleeves for future irrigation for the Parkside subdivision.

<u>Change Order Number</u>	<u>Approved</u>	<u>Cost This CO</u>	<u>Total CO</u>
05	02/12/2010	1,947.84	20,115.43

1A: Design Error or Omission. Incorrect PS&E. A signal head was added at the intersection of CR 175 and Perry Mayfield for the northbound traffic.

Twenty-seven (27) days were added to the Contract schedule to account for the delay encountered while the Engineer developed a solution for the lack of cover over Culverts #1 and #2 on the northbound lanes.

Adjusted Price = \$1,874,406.59



US 183 at FM 3405 (Traffic Signal Construction)

Project Length: 0.10 Miles

Project Schedule: November 2009 - February 2010
Estimated Construction Cost: \$102,499.00



FEBRUARY 2010 IN REVIEW

2/5/2010 - RTI has installed all four of the mast arms and the service pole. RTI also set the control cabinet. The signal heads for the southbound traffic on US 183 and the eastbound traffic for FM 3405 have been installed and are bagged.

2/12/2010 - RTI worked on installing the signal pole mounted signal head on the pole in the SE corner. They also worked on pulling wires for the signal.

2/19/2010 - RTI was onsite 2/19/2010 installing the last of the signal heads, cameras, and signs on the mast arms. RTI is scheduled to install the "Signal Ahead" signs during the week of 2/22/2010.

2/26/2010 - RTI is scheduled to have TxDOT onsite during the week of 3/1/2010 to turn on the power.



Design Engineer: Brown & Gay
Contractor: Republic ITS
Construction Observation:
Kenneth Marak, Williamson County

Williamson County
Road Bond Program

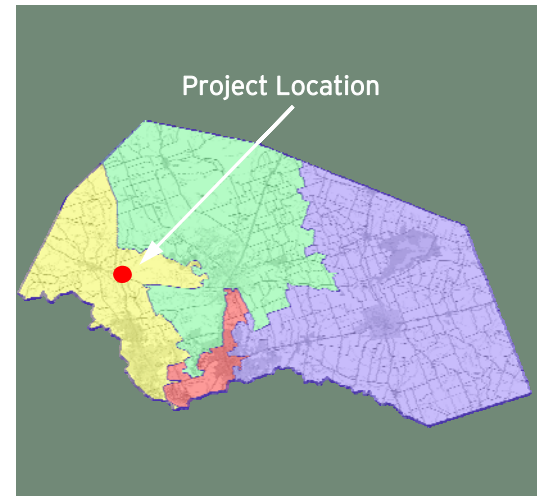
US 183 at FM 3405 (Traffic Signal Construction)
Project No. 09WC713

Original Contract Price = \$102,499.00

<u>Letting</u>	<u>Award</u>	<u>Notice To Proceed</u>	<u>Begin Work</u>	<u>Substantially Complete</u>	<u>Work Accepted</u>	<u>Total Bid Days</u>	<u>Days Added</u>	<u>Total Days</u>
7/22/2009	8/11/2009	11/10/2009	11/19/2009	2/22/2010		90	0	90

<u>Invoice Number</u>	<u>Beginning Date</u>	<u>Ending Date</u>	<u>Days Charged</u>	<u>Current Invoice</u>	<u>Invoice Total</u>	<u>Current Retainage</u>	<u>Total Retainage</u>	<u>% (\$)</u>	<u>% Time Used</u>	<u>Liquidated Damages</u>	<u>Total Liq Damages</u>
1	11/19/2009	1/31/2010	74	\$68,115.60	\$68,115.60	\$7,568.40	\$7,568.40	74	82	\$0.00	\$0.00

Adjusted Price = \$102,499.00



PASS THROUGH FINANCING PROJECT US 183

(Riva Ridge Road to SH 29)

Project Length: 4.3 Miles

Roadway Classification: Principal Arterial

Roadway Section: Four-lane divided with shoulders and a wide median for future transportation corridor

Structures: Two four-lane bridges and bridge class culverts

Project Schedule: December 2009 - Fall 2012

Estimated Construction Cost: \$14.7 Million



FEBRUARY 2010 IN REVIEW

2/5/2010 - Dan Williams continues to clear, grub and strip topsoil in areas north and south of the San Gabriel River. They continue with installation of the 6" High Gabriel waterline. Erosion control devices were placed at various locations on project. Bridge construction continues consisting of formwork on the cap for Bent #3. Dan Williams began installation of RC pipe for Culvert 15.

2/19/2010 - Dan Williams continues to prep acquired ROW throughout the project limits and relocate Chisholm Trail water services. Sub-structure construction on the northbound San Gabriel river bridge is complete with exception of abutment cap #1, which will not be constructed until the retaining wall is in place. They began boring under US 183 and placing casing for waterline C. Excavation and grading are underway for leveling pads for retaining walls A & B.

2/26/2010 - Dan Williams began placement of panels on retaining wall B and continued construction of the leveling pads for retaining wall A. They completed the tie-in of the 6" High Gabriel waterline and continued construction boring operations for waterline C.



Design Engineer: Dannenbaum
Contractor: Dan Williams Company
Construction Inspection: HDR

Williamson County
Pass Through Financing Program

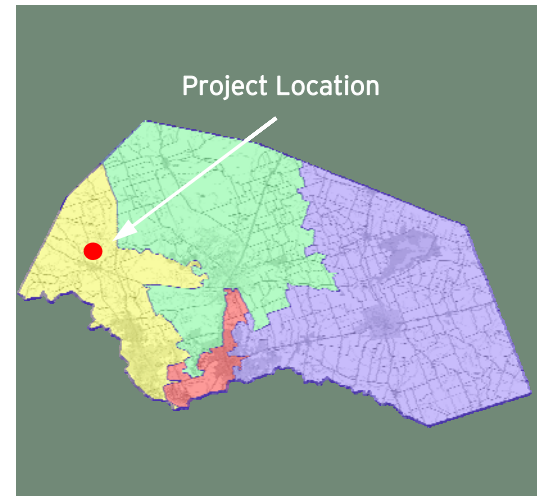
PASS THROUGH FINANCING: US 183 (Riva Ridge Rd to SH 29)
Project No. 09WC720 TxDOT CSJ: 0151-04-063

Original Contract Price = \$14,677,727.84

<u>Letting</u>	<u>Award</u>	<u>Notice To Proceed</u>	<u>Begin Work</u>	<u>Anticipated Work Complete</u>	<u>Work Accepted</u>	<u>Total Bid Days</u>	<u>Days Added</u>	<u>Total Days</u>
8/24/2009	8/25/2009	12/21/2009	12/23/2009	Fall 2012		627	0	627

<u>Invoice Number</u>	<u>Beginning Date</u>	<u>Ending Date</u>	<u>Days Charged</u>	<u>Current Invoice</u>	<u>Invoice Total</u>	<u>Current Retainage</u>	<u>Total Retainage</u>	<u>% (\$)</u>	<u>% Time</u>	<u>Liquidated Damages</u>	<u>Total Liq Damages</u>
1	12/21/09	12/31/09	0	\$135,503.26	\$135,503.26	\$0.00	\$0.00	1	0	\$0.00	\$0.00
2	1/1/2010	1/31/2010	0	\$519,553.82	\$655,057.08	\$0.00	\$0.00	4	0	\$0.00	\$0.00
3	2/1/2010	2/28/2010	0	\$336,428.93	\$991,486.01	\$0.00	\$0.00	7	0	\$0.00	\$0.00

Adjusted Price = \$14,677,727.84



CR 214, Phase 2A

(Rolling Hills to San Gabriel Ranch Road)

Project Length: 1.3 Miles

Roadway Classification: Rural Collector

Roadway Section: Two-lane undivided with shoulders

Project Schedule: December 2009 - September 2010

Estimated Construction Cost: \$1.2 Million



FEBRUARY 2010 IN REVIEW

2/5/2010 - FT Woods installed silt fence along the western ROW from the south end of the project to the north. No other work took place due to weather.

2/12/2010 - FT Woods continued stripping topsoil and stockpiling it. They began rough grading from approximately Sta. 100+00 to Sta. 113+00.

2/19/2010 - FT Woods worked on placing embankment on the roadway between Sta 100+00 to 113+00. They also worked on installing Culverts A-3 and A-4.

2/26/2010 - FT Woods worked on placing embankment on the roadway between Sta. 119+00 and 128+00. They also work on installing Culvert A-5.



Design Engineer: Rogers Design
Contractor: FT Woods Constructors
Construction Observation:
Kenneth Marak, Williamson County

Williamson County
Road Bond Program

CR 214 Phase 2A (Rolling Hills to San Gabriel Ranch Road)
Project No. 09WC723

Original Contract Price = \$1,183,999.03

<u>Letting</u>	<u>Award</u>	<u>Notice To Proceed</u>	<u>Begin Work</u>	<u>Anticipated Work Complete</u>	<u>Work Accepted</u>	<u>Total Bid Days</u>	<u>Days Added</u>	<u>Total Days</u>
9/30/2009	10/13/2009	12/8/2009	12/8/2009	1/8/2010		227	0	227

<u>Invoice Number</u>	<u>Beginning Date</u>	<u>Ending Date</u>	<u>Days Charged</u>	<u>Current Invoice</u>	<u>Invoice Total</u>	<u>Current Retainage</u>	<u>Total Retainage</u>	<u>% (\$)</u>	<u>% Time Used</u>	<u>Liquidated Damages</u>	<u>Total Liq Damages</u>
1	11/1/2009	11/30/09	0	\$2,126.46	\$2,126.46	\$236.27	\$236.27	0	0	\$0.00	\$0.00
2	12/1/2009	12/31/09	0	\$10,980.83	\$13,107.29	\$1,220.10	\$1,456.37	1	0	\$0.00	\$0.00
3	1/1/2010	1/31/2010	0	\$36,651.83	\$49,759.12	\$4,072.42	\$5,528.79	5	0	\$0.00	\$0.00
4	2/1/2010	2/28/2010	0	\$86,671.56	\$136,430.68	\$9,630.17	\$15,158.96	13	0	\$0.00	\$0.00

<u>Change Order Number</u>	<u>Approved</u>	<u>Cost This CO</u>	<u>Total CO</u>
01	02/12/2010	-16,500.00	-16,500.00

5E: Contractor Convenience. Other. 3H: County Convenience. Cost savings opportunity discovered during construction. The Contractor requested to use temporary sediment control fence instead of biodegradable erosion control logs in various locations on the Project. Due to the significant savings, the County agreed.

Adjusted Price = \$1,167,499.03

US 183 at FM 3405 Intersection Improvements
Project No. 10WC805

Original Contract Price = \$379,185.10

<u>Letting</u>		<u>Award</u>		<u>Notice To Proceed</u>		<u>Begin Work</u>		<u>Anticipated Work Complete</u>		<u>Work Accepted</u>		<u>Total Bid Days</u>		<u>Days Added</u>		<u>Total Days</u>	
11/19/2009		12/1/2009		3/1/2010		3/11/2010		6/8/2010				90		0		90	
<u>Invoice Number</u>	<u>Beginning Date</u>	<u>Ending Date</u>	<u>Days Charged</u>	<u>Current Invoice</u>	<u>Invoice Total</u>	<u>Current Retainage</u>	<u>Total Retainage</u>	<u>% (\$)</u> <u>Used</u>	<u>% Time</u> <u>Used</u>	<u>Liquidated Damages</u>	<u>Total Liq Damages</u>						

2/26/2010 Comments - A pre-construction meeting was held on 2/11/2010. The Notice to Proceed will be issued on 3/1/2010.

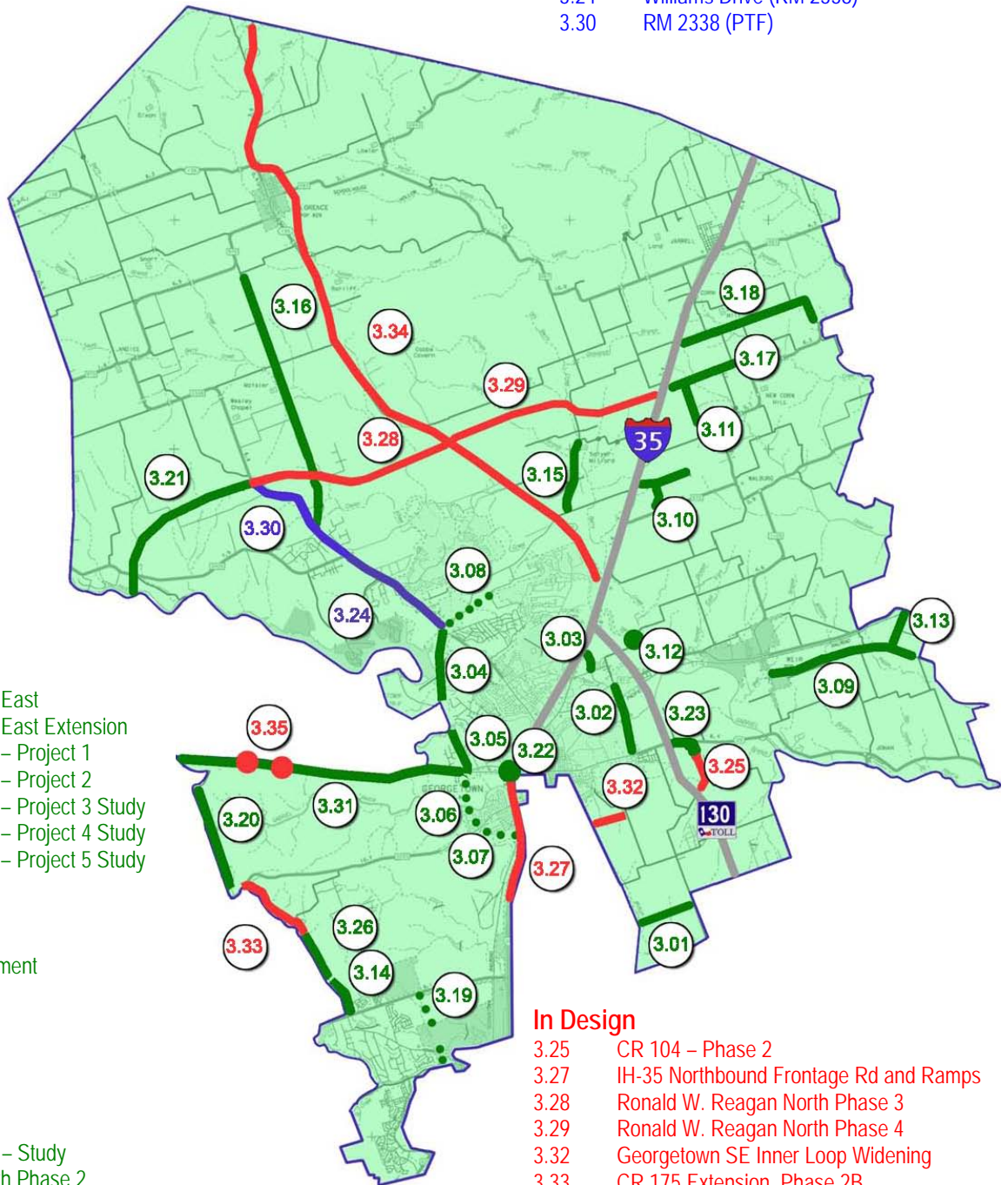
Adjusted Price = \$379,185.10

PRECINCT 3

COMMISSIONER COVEY

Under Construction / Bidding

- 3.24 Williams Drive (RM 2338)
- 3.30 RM 2338 (PTF)

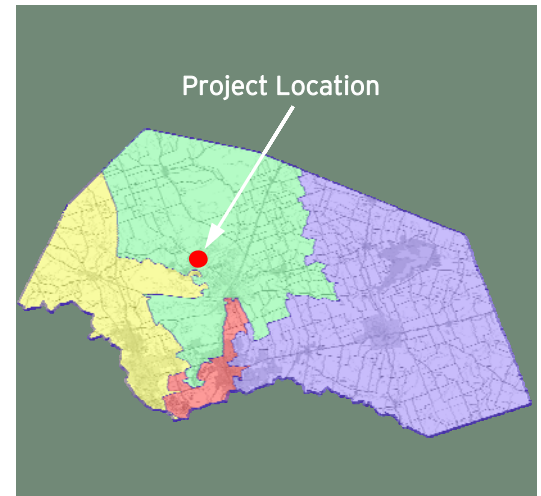


Completed/Open to Traffic

- 3.01 Chandler Rd. – Phase 1
- 3.02 Georgetown Inner Loop East
- 3.03 Georgetown Inner Loop East Extension
- 3.04 Georgetown Inner Loop – Project 1
- 3.05 Georgetown Inner Loop – Project 2
- 3.06 Georgetown Inner Loop – Project 3 Study
- 3.07 Georgetown Inner Loop – Project 4 Study
- 3.08 Georgetown Inner Loop – Project 5 Study
- 3.09 CR 124
- 3.10 CR 142
- 3.11 CR 145
- 3.12 CR 152 Bridge Replacement
- 3.13 CR 157
- 3.14 CR 175
- 3.15 CR 234
- 3.16 CR 245
- 3.17 CR 311
- 3.18 CR 314
- 3.19 Wyoming Springs North – Study
- 3.20 Ronald W. Reagan South Phase 2
- 3.21 Ronald W. Reagan North Phase 2
- 3.22 IH-35 @ SH 29 Turnarounds (PTF)
- 3.23 SH 29/CR 104 – Phase 1
- 3.26 CR 175 Extension Phase 2A
- 3.31 SH 29 Improvements Study & Schematic

In Design

- 3.25 CR 104 – Phase 2
- 3.27 IH-35 Northbound Frontage Rd and Ramps
- 3.28 Ronald W. Reagan North Phase 3
- 3.29 Ronald W. Reagan North Phase 4
- 3.32 Georgetown SE Inner Loop Widening
- 3.33 CR 175 Extension, Phase 2B
- 3.34 SH 195 ROW and Utilities
- 3.35 SH 29 at Park Place Dr & Jack Nicklaus Blvd



WILLIAMS DRIVE

(DB Wood Road to FM 3405)

Project Length: 3.4 Miles

Roadway Classification: Major Arterial

Roadway Section: Four-lane w/ center two-way turn lane and shoulders

Structures: None

Project Schedule: March 2009 - November 2010

Estimated Construction Cost: \$12.3 Million



FEBRUARY 2010 IN REVIEW

2/5/2010 - JC Evans is working to restore the waterline easement to the original condition at various locations. They are also working on grading for concrete rip rap east of Old Oak along the south ROW. The installation of driveway culverts and safety end treatments is underway at various locations.

2/12/2010 - JC Evans continued working on placing embankment to subgrade east of Casa Loma along the south ROW. They also placed the second course of flex base east of Casa Loma to near Sedro along the south ROW. They worked on grading and placing concrete for rip rap backslope east of Old Oak along the south ROW and they backfilled and graded along the rip rap west of Jim Hogg along the south ROW.

2/26/2010 - JC Evans placed embankment to subgrade between Jim Hogg and Del Webb along the north ROW. They also placed the final course of flex base from Casa Loma to Old Oak along the south ROW. JC Evans worked on finishing the final course of flex base between Jim Hogg and FM 3405 along the north ROW. They also installed the pipe culvert extensions at various locations and formed and poured the SET's at DB Wood. JC Evans placed Portable Traffic Barrier to protect the work zone west of Del Webb along the north ROW.



Design Engineer: KBR
Contractor: J.C. Evans Construction
Construction Inspection: PBS&J

Williamson County
Road Bond Program

Williams Drive (DB Wood Rd to FM 3405)
Project No. 09WC706

Original Contract Price = \$11,464,068.41

<u>Letting</u>	<u>Award</u>	<u>Notice To Proceed</u>	<u>Begin Work</u>	<u>Anticipated Work Complete</u>	<u>Work Accepted</u>	<u>Total Bid Days</u>	<u>Days Added</u>	<u>Total Days</u>
12/17/2008	1/20/2009	3/2/2009	3/16/2009	11/8/2010		570	33	603

<u>Invoice Number</u>	<u>Beginning Date</u>	<u>Ending Date</u>	<u>Days Charged</u>	<u>Current Invoice</u>	<u>Invoice Total</u>	<u>Current Retainage</u>	<u>Total Retainage</u>	<u>% (\$)</u>	<u>% Time</u>	<u>Liquidated Damages</u>	<u>Total Liq Damages</u>
1	3/16/2009	3/31/2009	16	\$409,766.45	\$409,766.45	\$0.00	\$0.00	4	3	\$0.00	\$0.00
2	4/1/2009	4/30/2009	30	\$275,352.93	\$685,119.38	\$0.00	\$0.00	6	8	\$0.00	\$0.00
3	5/1/2009	5/31/2009	31	\$780,300.96	\$1,465,420.34	\$0.00	\$0.00	13	13	\$0.00	\$0.00
4	6/1/2009	6/30/2009	30	\$409,988.45	\$1,875,408.79	\$0.00	\$0.00	16	18	\$0.00	\$0.00
5	7/1/2009	7/31/2009	31	\$439,814.28	\$2,315,223.07	\$0.00	\$0.00	20	23	\$0.00	\$0.00
6	8/1/2009	8/31/2009	31	\$748,866.19	\$3,064,089.26	\$0.00	\$0.00	27	28	\$0.00	\$0.00
7	9/1/2009	9/30/2009	30	\$1,044,554.30	\$4,108,643.56	\$0.00	\$0.00	36	33	\$0.00	\$0.00
8	10/1/2009	10/31/09	31	\$560,440.65	\$4,669,084.21	\$0.00	\$0.00	41	38	\$0.00	\$0.00
9	11/1/2009	11/30/09	28	\$489,651.00	\$5,158,735.21	\$0.00	\$0.00	45	43	\$0.00	\$0.00
10	12/1/2009	12/31/09	30	\$347,909.60	\$5,506,644.81	\$0.00	\$0.00	48	48	\$0.00	\$0.00
11	1/1/2010	1/31/2010	30	\$236,560.28	\$5,743,205.09	\$0.00	\$0.00	50	53	\$0.00	\$0.00
12	2/1/2010	2/28/2010	28	\$255,322.06	\$5,998,527.15	\$0.00	\$0.00	54	57	\$0.00	\$0.00

<u>Change Order Number</u>	<u>Approved</u>	<u>Cost This CO</u>	<u>Total CO</u>
01	06/09/2009	-22,295.80	-22,295.80

3H: County Convenience. Cost savings opportunity discovered during construction. This change order adds Item 351, Flexible Pavement Structure Repair (4") to the contract, which will be in lieu of the original Item 351, Flexible Structure Repair (10"). The pavement condition of Williams Drive does not warrant the 10" repair and can be accomplished with a 4" repair.

<u>Change Order Number</u>	<u>Approved</u>	<u>Cost This CO</u>	<u>Total CO</u>
02	09/15/2009	818,430.82	796,135.02

4B: Third Party Accommodation. Third party requested work. This change order upgrades the proposed Chisholm Trail Special Utility District waterline (Segments A and C) from an 18 inch waterline to a 24 inch waterline. This will be funded in full by Chisholm Trail. Thirty-three (33) days were added to the Contract schedule.

<u>Change Order Number</u>	<u>Approved</u>	<u>Cost This CO</u>	<u>Total CO</u>
03	10/27/2009	6,018.38	802,153.40

4B: Third Party Accommodation. Third party requested work. 6C: Untimely ROW/Utilities. Utilities not clear. This change order pays the contractor for various items of extra work necessary to install the Chisholm Trail waterline and for one day of idle equipment due to a request by Chisholm Trail Special Utility District not to work on in the vicinity of their waterline.

<u>Change Order Number</u>	<u>Approved</u>	<u>Cost This CO</u>	<u>Total CO</u>
04	03/09/2010	-243,410.00	558,743.40

3H: County Convenience. Cost savings opportunity discovered during construction. This change order documents the revisions to the pay quantities due to a change in the method of installation of the waterline encasement pipe and adjustment of quantities to meet field conditions. Encasement pipe installation was changed from a bore to an open cut at various locations.

<u>Change Order Number</u>	<u>Approved</u>	<u>Cost This CO</u>	<u>Total CO</u>
05	03/04/2010	6,191.26	564,934.66

6C: Untimely ROW/Utilities. Utilities Not Clear. This Change Order sets up a force account item for contractor payment. Verizon telephone conduits were in conflict with CTSUD Waterline D. Lowering the profile of waterline D was the solution. This extra work was due to additional excavation required.

<u>Change Order Number</u>	<u>Approved</u>	<u>Cost This CO</u>	<u>Total CO</u>
06	03/09/2010	126,046.65	690,981.31

2C: Differing Site Conditions (unforeseeable). New development (conditions changing after PS&E completed). 3F: County Convenience. Additional work desired by the County. 1A: Design Error or Omission. Incorrect PS&E. This change order documents changes to the driveway pay items, adds a pay item for Concrete Driveways, adds culvert pipe bypasses at electrical poles and telephone manholes and changes the slope on pipe culverts that are parallel to the roadway from 3:1 to 6:1.

Adjusted Price = \$12,155,049.72

PASS THROUGH FINANCING: RM 2338 Phase 2 (FM 3405 to Ronald Reagan Blvd)**Project No. 09WC722A TxDOT CSJ: 2211-01-023**

Original Contract Price = \$8,700,198.56

<u>Letting</u>	<u>Award</u>	<u>Notice To Proceed</u>	<u>Begin Work</u>	<u>Anticipated Work Complete</u>	<u>Work Accepted</u>	<u>Total Bid Days</u>	<u>Days Added</u>	<u>Total Days</u>
1/13/2010	2/2/2010	Pending	Pending			540	0	540

<u>Invoice Number</u>	<u>Beginning Date</u>	<u>Ending Date</u>	<u>Days Charged</u>	<u>Current Invoice</u>	<u>Invoice Total</u>	<u>Current Retainage</u>	<u>Total Retainage</u>	<u>% (\$)</u> <u>Used</u>	<u>% Time</u> <u>Used</u>	<u>Liquidated Damages</u>	<u>Total Liq Damages</u>
-----------------------	-----------------------	--------------------	---------------------	------------------------	----------------------	--------------------------	------------------------	------------------------------	------------------------------	---------------------------	--------------------------

2/26/2010 Comments - The Contract was awarded to Joe Bland Construction on 2/2/2010 for the alternate bid price of \$8,700,198.56. A pre-construction conference will be held on 3/8/2010.

Adjusted Price = \$8,700,198.56

PRECINCT 4

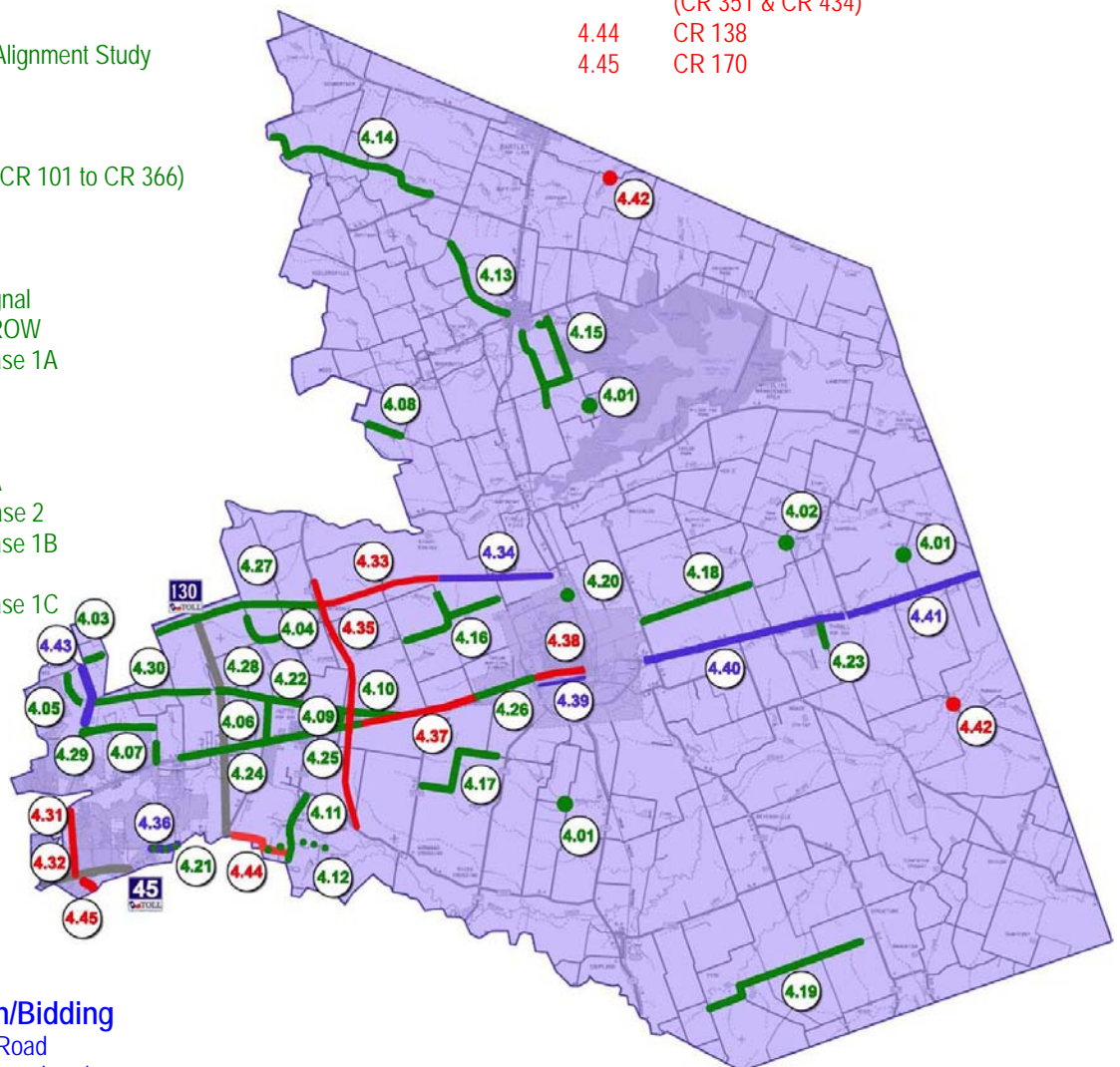
COMMISSIONER MORRISON

Completed/Open to Traffic

- 4.01 Bridge Replacements Phase 1
(CR 406, CR 390, CR 427)
- 4.02 Bridge Replacements Ph. 2A (CR 424)
- 4.03 Chandler Rd. – Phase 1
- 4.04 CR 100
- 4.05 CR 112 – Phase 1
- 4.06 CR 119
- 4.07 CR 122 at US 79
- 4.08 CR 124
- 4.09 CR 132
- 4.10 CR 136
- 4.11 CR 137
- 4.12 CR 138 & CR 139 Alignment Study
- 4.13 CR 300 & CR 301
- 4.14 CR 302
- 4.15 CR 347 & CR 348
- 4.16 CR 368 & CR 369 (CR 101 to CR 366)
- 4.17 CR 404
- 4.18 CR 412
- 4.19 CR 466
- 4.20 FM 37 at SH 95 Signal
- 4.21 Gattis School Rd. ROW
- 4.22 Limmer Loop – Phase 1A
- 4.23 Thrall School Zone
- 4.24 US 79 – Section 1
- 4.25 US 79 – Section 2
- 4.26 US 79 – Section 3A
- 4.27 Chandler Rd. – Phase 2
- 4.28 Limmer Loop – Phase 1B
- 4.29 CR 113
- 4.30 Limmer Loop – Phase 1C

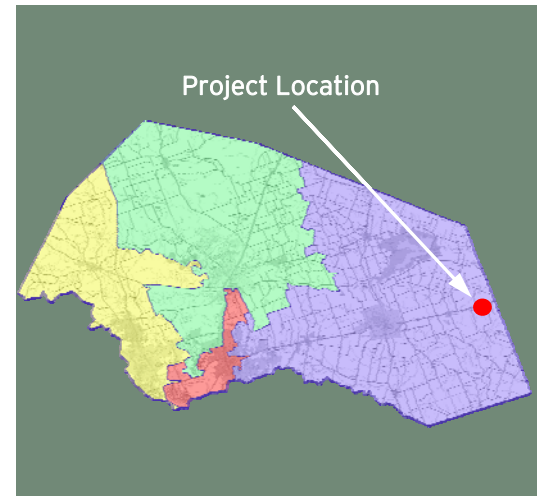
In Design

- 4.31 Arterial A – Phase 1
- 4.32 Arterial A – Phase 2
- 4.33 Chandler Rd. – Phase 3A
- 4.35 FM 1660 (PTF)
- 4.37 US 79 Section 3 (PTF)
- 4.38 BUS 79/2nd Street Improvements
- 4.43 FM 1460 Section 2
- 4.42 Bridge Replacements Phase 2B
(CR 351 & CR 434)
- 4.44 CR 138
- 4.45 CR 170



Under Construction/Bidding

- 4.36 Gattis School Road
- 4.40 US 79 Section 5A (PTF)
- 4.41 US 79 Section 5B (PTF)
- 4.34 Chandler Rd. – Phase 3B
- 4.39 BUS 79 Drainage Improvements



PASS THROUGH FINANCING PROJECT US 79, SECTION 5B

(East of FM 1063 to Milam County Line)

Project Length: 4 Miles

Roadway Classification: Major Arterial

Roadway Section: Four-lane Divided with Shoulders

Structures: Bridge Class Culvert

Project Schedule: July 2008 - May 2010

Estimated Construction Cost: \$16.8 Million



FEBRUARY 2010 IN REVIEW

2/5/2010 - JC Evans continues to place and process flex base in the full depth reconstruction and left turn widening areas at various locations on project. They began surveying to establish grade and placement of level-up asphalt on the eastbound lanes.

2/12/2010 - JC Evans continues with subgrade preparation in the left turn lanes along the eastbound lanes. All other construction activities were cancelled due to rain and wet conditions on project.

2/19/2010 - Placement of asphalt level-up on the eastbound lanes at the area near Schroeder's driveway was completed. JC Evans resumed placing level-up asphalt on the eastbound lanes. They continue with sub-grade preparation in the left turn lanes along the eastbound lanes.

2/26/2010 - JC Evans continues to place and process flex base in the full depth reconstruction and widening areas at various locations on project. They began subgrade preparation on driveways and County roads along the eastbound lanes. JC Evans resumed placement of Type B and Type C asphalt on the eastbound lanes.



Design Engineer: LAN
Contractor: J.C. Evans Construction
Construction Inspection: Huitt~Zollars

Williamson County
Pass Through Financing Program



PRIME
STRATEGIES,
INC.

PASS THROUGH FINANCING: US 79, Section 5B (FM 1063 to Milam County Line)**Project No. 08WC607 TxDOT CSJ: 0204-04-042****Original Contract Price = \$16,986,053.49**

<u>Letting</u>	<u>Award</u>	<u>Notice To Proceed</u>	<u>Begin Work</u>	<u>Anticipated Work Complete</u>	<u>Work Accepted</u>	<u>Total Bid Days</u>	<u>Days Added</u>	<u>Total Days</u>
4/16/2008	4/29/2008	7/11/2008	7/23/2008	5/24/2010		499	0	499

<u>Invoice Number</u>	<u>Beginning Date</u>	<u>Ending Date</u>	<u>Days Charged</u>	<u>Current Invoice</u>	<u>Invoice Total</u>	<u>Current Retainage</u>	<u>Total Retainage</u>	<u>% (\$)</u>	<u>% Time</u>	<u>Liquidated Damages</u>	<u>Total Liq Damages</u>
1	7/23/2008	7/31/2008	9	\$57,547.25	\$57,547.25	\$0.00	\$0.00	0	2	\$0.00	\$0.00
2	8/1/2008	8/31/2008	23	\$1,486,551.50	\$1,544,098.75	\$0.00	\$0.00	9	6	\$0.00	\$0.00
3	9/1/2008	9/30/2008	24	\$321,941.62	\$1,866,040.37	\$0.00	\$0.00	11	11	\$0.00	\$0.00
4	10/1/2008	10/31/08	23	\$308,687.50	\$2,174,727.87	\$0.00	\$0.00	13	16	\$0.00	\$0.00
5	11/1/2008	11/30/08	20	\$473,119.00	\$2,647,846.87	\$0.00	\$0.00	16	20	\$0.00	\$0.00
6	12/1/2008	12/31/08	24	\$147,566.05	\$2,795,412.92	\$0.00	\$0.00	16	25	\$0.00	\$0.00
7	1/1/2009	1/31/2009	26	\$502,757.37	\$3,298,170.29	\$0.00	\$0.00	19	30	\$0.00	\$0.00
8	2/1/2009	2/28/2009	24	\$1,005,695.63	\$4,303,865.92	\$0.00	\$0.00	25	35	\$0.00	\$0.00
9	3/1/2009	3/31/2009	25	\$227,189.19	\$4,531,055.11	\$0.00	\$0.00	27	40	\$0.00	\$0.00
10	4/1/2009	4/30/2009	24	\$349,811.28	\$4,880,866.39	\$0.00	\$0.00	29	44	\$0.00	\$0.00
11	5/1/2009	5/31/2009	23	\$2,262,161.67	\$7,143,028.06	\$0.00	\$0.00	42	49	\$0.00	\$0.00
12	6/1/2009	6/30/2009	24	\$383,195.52	\$7,526,223.58	\$0.00	\$0.00	44	54	\$0.00	\$0.00
13	7/1/2009	7/31/2009	23	\$230,817.15	\$7,757,040.73	\$0.00	\$0.00	46	59	\$0.00	\$0.00
14	8/1/2009	8/31/2009	22	\$289,357.32	\$8,046,398.05	\$0.00	\$0.00	47	63	\$0.00	\$0.00
15	9/1/2009	9/30/2009	21	\$691,746.05	\$8,738,144.10	\$0.00	\$0.00	51	67	\$0.00	\$0.00
16	10/1/2009	10/31/09	23	\$203,663.89	\$8,941,807.99	\$0.00	\$0.00	53	72	\$0.00	\$0.00
17	11/1/2009	11/30/09	19	\$106,411.20	\$9,048,219.19	\$0.00	\$0.00	53	76	\$0.00	\$0.00
18	12/1/2009	12/31/09	22	\$76,843.68	\$9,125,062.87	\$0.00	\$0.00	54	80	\$0.00	\$0.00
19	1/1/2010	1/31/2010	20	\$323,448.24	\$9,448,511.11	\$0.00	\$0.00	56	84	\$0.00	\$0.00
20	2/1/2010	2/28/2010	22	\$800,246.87	\$10,248,757.98	\$0.00	\$0.00	60	88	\$0.00	\$0.00

<u>Change Order Number</u>	<u>Approved</u>	<u>Cost This CO</u>	<u>Total CO</u>
01	01/23/2009	25,000.00	25,000.00

3M: County Convenience. Other. This change order sets up a force account pay item to pay the contractor for repairing damage to safety appurtenances on the project. 1A: Design Error or Omission. Incorrect PS&E. This change order revises Bid Item #48 from 467-2303 SET (TY II)(24 IN)(CMP)(6:1)(P) to 467-2288 SET (TY II)(24 IN)(RCP)(6:1)(P).

<u>Change Order Number</u>	<u>Approved</u>	<u>Cost This CO</u>	<u>Total CO</u>
02	06/09/2009	0.00	25,000.00

1A: Design Error or Omission. Incorrect PS&E. This change order revises Bid Item #15 from 340-2014 D-GR HMA (METH) TY-B PG70-22 to 341-2014 D-GR HMA (QC/QA) TY-B PG70-22.

<u>Change Order Number</u>	<u>Approved</u>	<u>Cost This CO</u>	<u>Total CO</u>
03	07/09/2009	22,350.00	47,350.00

1A: Design Error or Omission: Incorrect PS&E. This change order allows the contractor to relocate an existing 8" waterline which is in conflict with proposed ditch grades, per revised cross sections. Waterline was lowered before construction based on original cross sections, which were incorrect.

<u>Change Order Number</u>	<u>Approved</u>	<u>Cost This CO</u>	<u>Total CO</u>
04	07/21/2009	55,234.06	102,584.06

3M: County Convenience. Other. This change order allows Williamson County to adjust the amount of compensation to be paid to the contractor in proportion to the quality of the asphalt pavement produced and placed on the project.

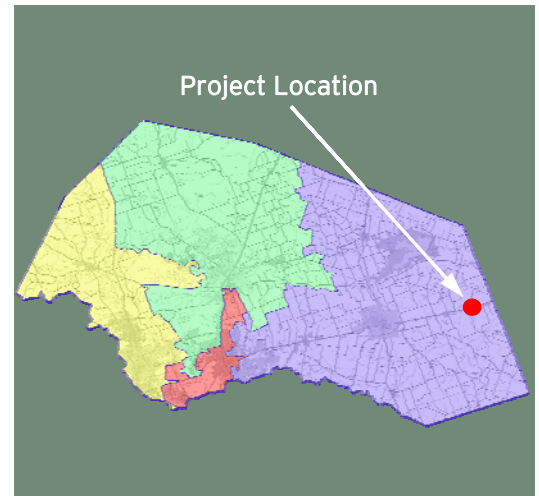
<u>Change Order Number</u>	<u>Approved</u>	<u>Cost This CO</u>	<u>Total CO</u>
05	07/21/2009	91,768.04	194,352.10

4B: Third Party Accommodation. Third party requested work. TxDOT requested that Culvert #11 be replaced due to its current condition. 1B: Design Error or Omission. Other. Before beginning construction on Culvert #11 it was discovered that a portion of the bottom of the top slab of the three boxes was deteriorated and the box needed to be replaced rather than just extended at each end. 3E: County Convenience. Reduction of future maintenance. Rock riprap is being added in ditches and on slopes to reduce erosion.

<u>Change Order Number</u>	<u>Approved</u>	<u>Cost This CO</u>	<u>Total CO</u>
06	09/11/2009	-386,598.20	-192,246.10

3H: County Convenience. Cost savings opportunity discovered during construction. It was determined that a large portion of the eastbound full-depth reconstruction areas could be constructed by simply overlaying the existing pavement with new asphalt. 1A: Design error or omission. Incorrect PS&E. The proposed pavement grades were designed to be lower than the existing grades in an area that called for asphalt level-up and overlay only. Therefore, the contractor was required to revise the method of construction in this area.

Adjusted Price = \$16,793,807.39



PASS THROUGH FINANCING PROJECT US 79, SECTION 5A

(East of Taylor to FM 1063)

Project Length: 6.1 Miles

Roadway Classification: Major Arterial

Roadway Section: Four-lane Divided with Shoulders

Structures: Bridge Class Culverts

Project Schedule: January 2009 - May 2011

Estimated Construction Cost: \$19.6 Million



FEBRUARY 2010 IN REVIEW

2/5/2010 - Hunter milled and placed asphalt overlay at the west end of Thrall. They continue with construction of driveways, sidewalks and curb and gutter in Thrall. The permanent small signs are being mounted along the westbound lanes.

2/12/2010 - Hunter completed construction of the curb and gutter radius at various intersections in Thrall and poured the concrete mow strips under metal beam guard fence. They began cleanup and placement of topsoil behind the sidewalks and curb in Thrall. Construction activities were limited due to rain and wet conditions on project.

2/19/2010 - Hunter began construction of FM 619 to the revised profile grades, assembled the trusses for the two overhead sign bridges and set concrete traffic barrier to protect the columns. Paving continues at the west end of the Thrall transition area and for driveways in town.

2/26/2010 - Hunter completed asphalt paving at the west end of the Thrall transition. They continued paving driveways, installing electrical illumination, and began placement of backfill behind the sidewalks in Thrall. Hunter continued reconstruction of FM 619 and began placement of asphalt on the detour west of FM 619.



Design Engineer: Jacobs
Contractor: Hunter Industries
Construction Inspection: Huitt~Zollars

Williamson County
Pass Through Financing Program



PRIME
STRATEGIES,
INC.

PASS THROUGH FINANCING: US 79, Section 5A (East of Taylor to FM 1063)
Project No. 08WC619 TxDOT CSJ: 0204-04-040

Original Contract Price = \$20,021,693.92

<u>Letting</u>	<u>Award</u>	<u>Notice To Proceed</u>	<u>Begin Work</u>	<u>Anticipated Work Complete</u>	<u>Work Accepted</u>	<u>Total Bid Days</u>	<u>Days Added</u>	<u>Total Days</u>
10/29/2009	11/18/2008	1/12/2009	7/27/2009	5/18/2011		593	0	593

<u>Invoice Number</u>	<u>Beginning Date</u>	<u>Ending Date</u>	<u>Days Charged</u>	<u>Current Invoice</u>	<u>Invoice Total</u>	<u>Current Retainage</u>	<u>Total Retainage</u>	<u>% (\$)</u>	<u>% Time</u>	<u>Liquidated Damages</u>	<u>Total Liq Damages</u>
1	1/12/2009	1/31/2009	4	\$1,072,701.94	\$1,072,701.94	\$0.00	\$0.00	5	1	\$0.00	\$0.00
2	2/1/2009	2/28/2009	20	\$1,522,944.68	\$2,595,646.62	\$0.00	\$0.00	13	4	\$0.00	\$0.00
3	3/1/2009	3/31/2009	22	\$788,518.66	\$3,384,165.28	\$0.00	\$0.00	17	8	\$0.00	\$0.00
4	4/1/2009	4/30/2009	21	\$502,872.77	\$3,887,038.05	\$0.00	\$0.00	19	11	\$0.00	\$0.00
5	5/1/2009	5/31/2009	22	\$757,178.89	\$4,644,216.94	\$0.00	\$0.00	23	15	\$0.00	\$0.00
6	6/1/2009	6/30/2009	22	\$711,613.42	\$5,355,830.36	\$0.00	\$0.00	27	19	\$0.00	\$0.00
7	7/1/2009	7/31/2009	22	\$635,205.99	\$5,991,036.35	\$0.00	\$0.00	30	22	\$0.00	\$0.00
8	8/1/2009	8/31/2009	21	\$1,677,078.01	\$7,668,114.36	\$0.00	\$0.00	38	26	\$0.00	\$0.00
9	9/1/2009	9/30/2009	21	\$1,431,729.03	\$9,099,843.39	\$0.00	\$0.00	45	30	\$0.00	\$0.00
10	10/1/2009	10/31/09	22	\$538,454.63	\$9,638,298.02	\$0.00	\$0.00	48	33	\$0.00	\$0.00
11	11/1/2009	11/30/09	19	\$1,169,970.14	\$10,808,268.16	\$0.00	\$0.00	54	36	\$0.00	\$0.00
12	12/1/2009	12/31/09	20	\$535,790.54	\$11,344,058.70	\$0.00	\$0.00	57	40	\$0.00	\$0.00
13	1/1/2010	1/31/2010	21	\$545,272.91	\$11,889,331.61	\$0.00	\$0.00	59	43	\$0.00	\$0.00
14	2/1/2010	2/28/2010	22	\$390,830.34	\$12,280,161.95	\$0.00	\$0.00	61	47	\$0.00	\$0.00

<u>Change Order Number</u>	<u>Approved</u>	<u>Cost This CO</u>	<u>Total CO</u>
01	06/09/2009	5,534.58	5,534.58

2E: Differing Site Conditions(unforeseeable). Miscellaneous difference in site conditions (unforeseeable). This change order compensates the Contractor for the additional costs associated with plugging three (3) existing hand dug water wells discovered within the ROW limits.

<u>Change Order Number</u>	<u>Approved</u>	<u>Cost This CO</u>	<u>Total CO</u>
02	07/28/2009	79,075.00	84,609.58

2G: Differing Site Conditions. Unadjusted utility (unforeseeable). This change order allows for the relocation of a waterline that was in conflict with proposed ditch grades and was also under proposed pavement in some areas.

<u>Change Order Number</u>	<u>Approved</u>	<u>Cost This CO</u>	<u>Total CO</u>
03	07/13/2009	1,546.07	86,155.65

6C: Untimely ROW/Utilities. Utilities not clear. This change order allows for the contractor to cut, and cap as necessary, existing utility lines that currently run from the Lumpkin property onto the ROW.

<u>Change Order Number</u>	<u>Approved</u>	<u>Cost This CO</u>	<u>Total CO</u>
04	09/30/2009	-55,081.50	31,074.15

6C: Untimely ROW/Utilities. Utilities not clear. This change order allows for the contractor to relocate an existing 8" waterline in Thrall that is in conflict with proposed storm sewer pipe. 3H: County Convenience. Cost savings opportunity discovered during construction. Due to a revised paving plan through the City of Thrall, several waterline crossings will not need to be constructed in town.

<u>Change Order Number</u>	<u>Approved</u>	<u>Cost This CO</u>	<u>Total CO</u>
05	09/30/2008	-448,146.46	-417,072.31

5B: Contractor Convenience. Contractor requested change in the sequence and/or method of work. Contractor noted it would be difficult to construct the pavement through Thrall utilizing the original traffic control plans. 3H: County Convenience. Cost savings opportunity discovered during construction. Revising the pavement design through Thrall also allowed for a revised traffic control plan which in turn reduced the overall cost to the project.

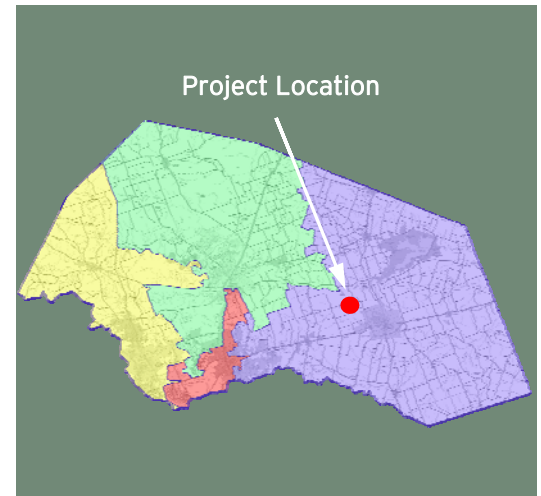
<u>Change Order Number</u>	<u>Approved</u>	<u>Cost This CO</u>	<u>Total CO</u>
06	09/30/2009	-48,155.70	-465,228.01

3H: County Convenience. Cost savings opportunity discovered during construction. Place topsoil in lieu of compost manufactured topsoil.

<u>Change Order Number</u>	<u>Approved</u>	<u>Cost This CO</u>	<u>Total CO</u>
07	10/27/2009	3,000.00	-462,228.01

3L: County Convenience. Revising safety work/measures desired by the County. Allows the contractor to use off-duty police officers or other traffic safety measures to assist in traffic safety during traffic switches, night work, etc.

Adjusted Price = \$19,559,465.91



CHANDLER ROAD, PHASE 3B (CR 368/369 to SH 95)

Project Length: 4.1 Miles
Roadway Classification: Rural Arterial
Roadway Section: Westbound 2 lanes of an ultimate 4-lane divided arterial

Project Schedule: October 2009 - September 2010
Estimated Construction Cost: \$5.6 Million



FEBRUARY 2010 IN REVIEW

2/5/2010 - Chasco poured concrete on the walls and began formwork on the deck for Culvert J2 (east of CR 365). Embankment and excavation activities were limited to the drainage channel area at Culvert F (west end of project) due to rain and wet conditions on project.

2/12/2010 - Chasco poured concrete on the deck and the riprap aprons on both ends of Culvert J2 (east of CR 365). All other construction activities were cancelled due to the rain and wet conditions on project.

2/19/2010 - Embankment and excavation activities continue for the section of roadway located west of CR 366. Chasco completed formwork and poured concrete for the wings on Culvert J2, the footing on Culvert F, and the footing on Culvert G3. The first section of sub-grade for roadway located west of CR 365 (approx. 1350 LF) was treated with lime. The Contractor is currently forming and pouring concrete on SET's for driveway pipes along the east side of SH 95.

2/26/2010 - Embankment and excavation activities continue east of CR 366. Chasco completed formwork and poured concrete for the wings on Culverts F and G3. They continue to process lime into the subgrade west of CR 365. Chasco is installing driveway pipes west of CR 366 along the south ROW.



Design Engineer: Jacobs
Contractor: Chasco Constructors
Construction Observation:
Jerry Jansen, Williamson County

**Williamson County
Road Bond Program**

Chandler Road Phase 3B (CR 368/369 to SH 95)
Project No. 09WC717

Original Contract Price = \$5,649,034.60

<u>Letting</u>	<u>Award</u>	<u>Notice To Proceed</u>	<u>Begin Work</u>	<u>Anticipated Work Complete</u>	<u>Work Accepted</u>	<u>Total Bid Days</u>	<u>Days Added</u>	<u>Total Days</u>
6/24/2009	7/14/2009	9/21/2009	10/1/2009	9/30/2010		365	0	365

<u>Invoice Number</u>	<u>Beginning Date</u>	<u>Ending Date</u>	<u>Days Charged</u>	<u>Current Invoice</u>	<u>Invoice Total</u>	<u>Current Retainage</u>	<u>Total Retainage</u>	<u>% (\$)</u>	<u>% Time Used</u>	<u>Liquidated Damages</u>	<u>Total Liq Damages</u>
1	10/1/2009	10/31/09	31	\$78,713.10	\$78,713.10	\$8,745.90	\$8,745.90	2	8	\$0.00	\$0.00
2	11/1/2009	11/30/09	30	\$82,998.00	\$161,711.10	\$9,222.00	\$17,967.90	3	17	\$0.00	\$0.00
3	12/1/2009	12/31/09	31	\$844,282.66	\$1,005,993.76	\$93,809.18	\$111,777.08	20	25	\$0.00	\$0.00
4	1/1/2010	1/31/2010	31	\$208,681.20	\$1,214,674.96	\$23,186.80	\$134,963.88	24	34	\$0.00	\$0.00
5	2/1/2010	2/28/2010	28	\$293,546.88	\$1,508,221.84	\$32,616.32	\$167,580.20	30	41	\$0.00	\$0.00

Adjusted Price = \$5,649,034.60

Business 79 Drainage Improvements
Project No. 09WC712

Original Contract Price = \$3,735,873.35

<u>Letting</u>		<u>Award</u>		<u>Notice To Proceed</u>		<u>Begin Work</u>		<u>Anticipated Work Complete</u>		<u>Work Accepted</u>		<u>Total Bid Days</u>		<u>Days Added</u>		<u>Total Days</u>	
11/19/2009		12/15/2009		Pending		Pending						304		0		304	
<u>Invoice Number</u>	<u>Beginning Date</u>	<u>Ending Date</u>	<u>Days Charged</u>	<u>Current Invoice</u>	<u>Invoice Total</u>	<u>Current Retainage</u>	<u>Total Retainage</u>	<u>% (\$)</u> <u>Used</u>	<u>% Time</u> <u>Used</u>	<u>Liquidated Damages</u>	<u>Total Liq Damages</u>						

2/26/2010 Comments - A pre-construction meeting was held on 2/22/2010. Construction will begin in late March.

Adjusted Price = \$3,735,873.35