



ROAD BOND & PASS THROUGH FINANCING

Construction Summary Report

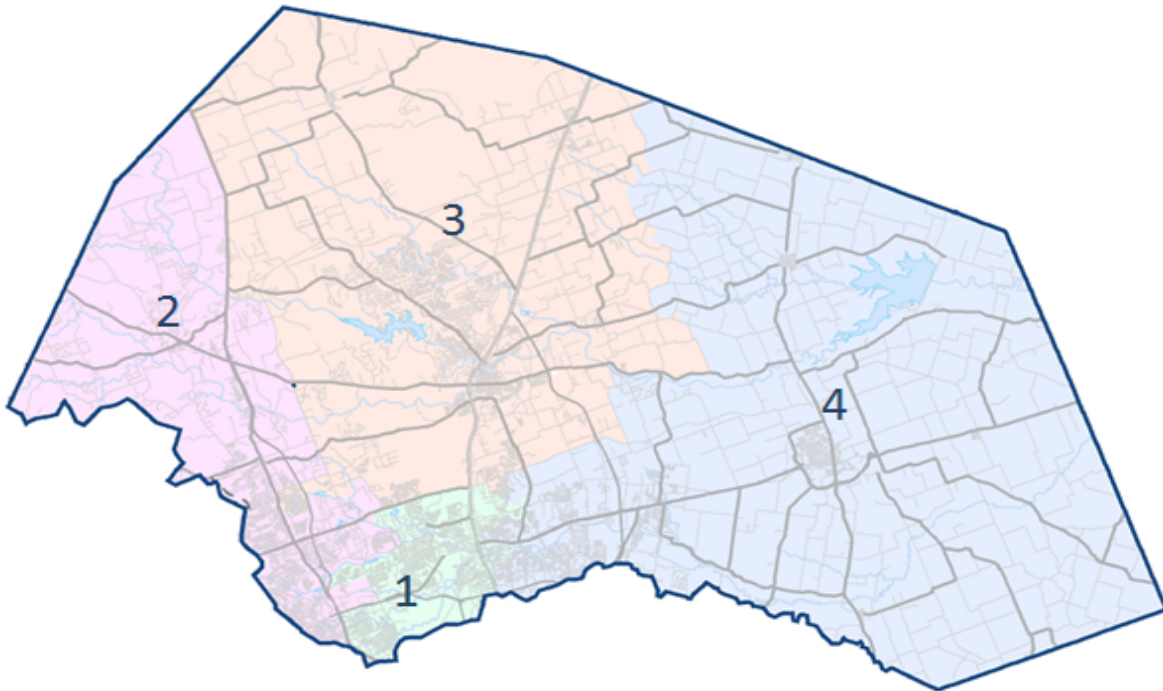
County Judge
Dan Gattis

Commissioners
Terry Cook
Cynthia Long
Valerie Covey
Larry Madsen

February 2017

WWW.ROADBOND.ORG

Volume XVI - Issue No.02



Presented By:



PRIME
STRATEGIES,
INC.

HNTB

Table of Contents



Completed Projects..... 1

PRECINCT No. 1 – Commissioner Terry Cook 4

 Forest North Drainage Phase 1 6

 Pearson Ranch Road (Iveans to SH 45 ROW) 8

 RM 620 Phase 2 (Wyoming Springs to Deep Wood)..... 10

PRECINCT No. 2 – Commissioner Cynthia Long 12

 CR 258 (Sunset Ridge to Ronald Reagan Blvd) 14

PRECINCT No. 3 – Commissioner Valerie Covey 16

 CR 245 (North of FM 2338) 18

 Arterial H Ph 1 (Sam Bass Road to existing Arterial H) 19

PRECINCT No. 4 – Commissioner Larry Madsen 20

 Multi Site Traffic Signals (CR 110/University & Gattis School/Winterfield)..... 22

 Bill Pickett Trail (East Williamosn County Event Center Accrss Rd)..... 23

 CR 110 South (US 79 to Limmer Loop) 24

WILLIAMSON COUNTY

ROAD BOND PROGRAM

COMPLETED PROJECTS

CONSTRUCTION SUBSTANTIALLY COMPLETE/OPEN TO TRAFFIC - AS OF JANUARY 2017

Precinct 1

- Pond Springs Road (signal) – Apr 2002
- McNeil Road, Phase 1 – Jan 2005
- McNeil Road, Phase 2 – Feb 2007
- RM 620, Phase 1 – Jan 2009
- Pond Springs Road – Sep 2010
- County Road 174 at Brushy Creek – Jun 2011
- O'Connor Drive Extension – Apr 2012
- King of Kings Crossing – Aug 2012
- RM 620 Safety Improvements – Dec 2014

Precinct 2

- RM 1869 at SH 29 (signal) – Aug 2002
- River Bend Oaks – Feb 2003
- County Road 175 – Jun 2003
- County Road 200 – Sep 2003
- Ronald Reagan Blvd, South Ph. 1 – Dec 2004
- County Road 214 – Feb 2005
- County Road 258 – Sep 2006
- San Gabriel Pkwy, Ph. 1 – Feb 2007
- Ronald Reagan Blvd North Ph. 1 – Mar 2007
- Lakeline Blvd – Jul 2007
- Ronald Reagan Blvd South Ph. 2 – Feb 2008
- US 183 at CR 274 – Feb 2008
- County Road 175 Phase 2A – Jan 2010
- US 183 at FM 3405 Traffic Signal – Mar 2010
- US 183 at FM 3405 Left Turn Lanes – May 2010
- County Road 214 Phase 2A – Jan 2011
- San Gabriel Parkway Ph. 2 – Oct 2011
- US 183 (PTF) – Apr 2012
- SH 29 TWLTL Liberty Hill – Dec 2012
- Hero Way – Feb 2013
- County Roads 260/266 – Apr 2013
- County Road 277 – Jul 2014
- Lakeline Blvd at US 183 – Nov 2014
- Lakeline Blvd Ph. 2 – Apr 2015

WILLIAMSON COUNTY

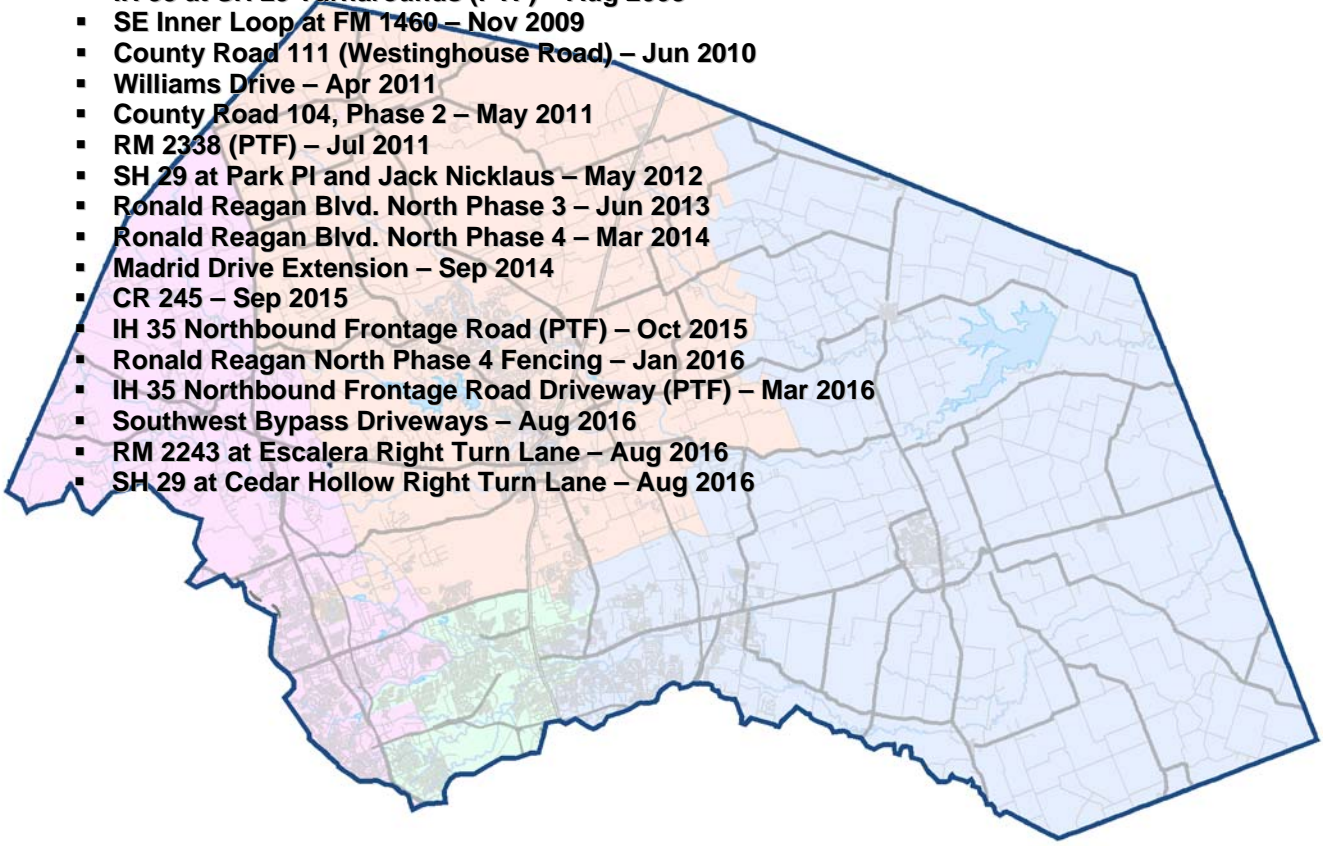
ROAD BOND PROGRAM

COMPLETED PROJECTS

CONSTRUCTION SUBSTANTIALLY COMPLETE/OPEN TO TRAFFIC - AS OF JANUARY 2017

Precinct 3

- Cedar Hollow at SH 29 (signal) – Aug 2002
- Georgetown Inner Loop Project 2 – Aug 2003
- Georgetown Inner Loop Project 1 – Jun 2004
- Georgetown Inner Loop East Extension – Sep 2004
- County Road 152 Bridge Replacement – Sep 2004
- Inner Loop East (CR 151 to Bus 35) – Oct 2005
- Ronald Reagan Blvd North, Ph. 2 – May 2008
- 12" Water Main Relocation for SH 29 Widening – Jun 2008
- SH 29 / CR 104, Ph. 1 – Jul 2008
- IH 35 at SH 29 Turnarounds (PTF) – Aug 2008
- SE Inner Loop at FM 1460 – Nov 2009
- County Road 111 (Westinghouse Road) – Jun 2010
- Williams Drive – Apr 2011
- County Road 104, Phase 2 – May 2011
- RM 2338 (PTF) – Jul 2011
- SH 29 at Park Pl and Jack Nicklaus – May 2012
- Ronald Reagan Blvd. North Phase 3 – Jun 2013
- Ronald Reagan Blvd. North Phase 4 – Mar 2014
- Madrid Drive Extension – Sep 2014
- CR 245 – Sep 2015
- IH 35 Northbound Frontage Road (PTF) – Oct 2015
- Ronald Reagan North Phase 4 Fencing – Jan 2016
- IH 35 Northbound Frontage Road Driveway (PTF) – Mar 2016
- Southwest Bypass Driveways – Aug 2016
- RM 2243 at Escalera Right Turn Lane – Aug 2016
- SH 29 at Cedar Hollow Right Turn Lane – Aug 2016



WILLIAMSON COUNTY

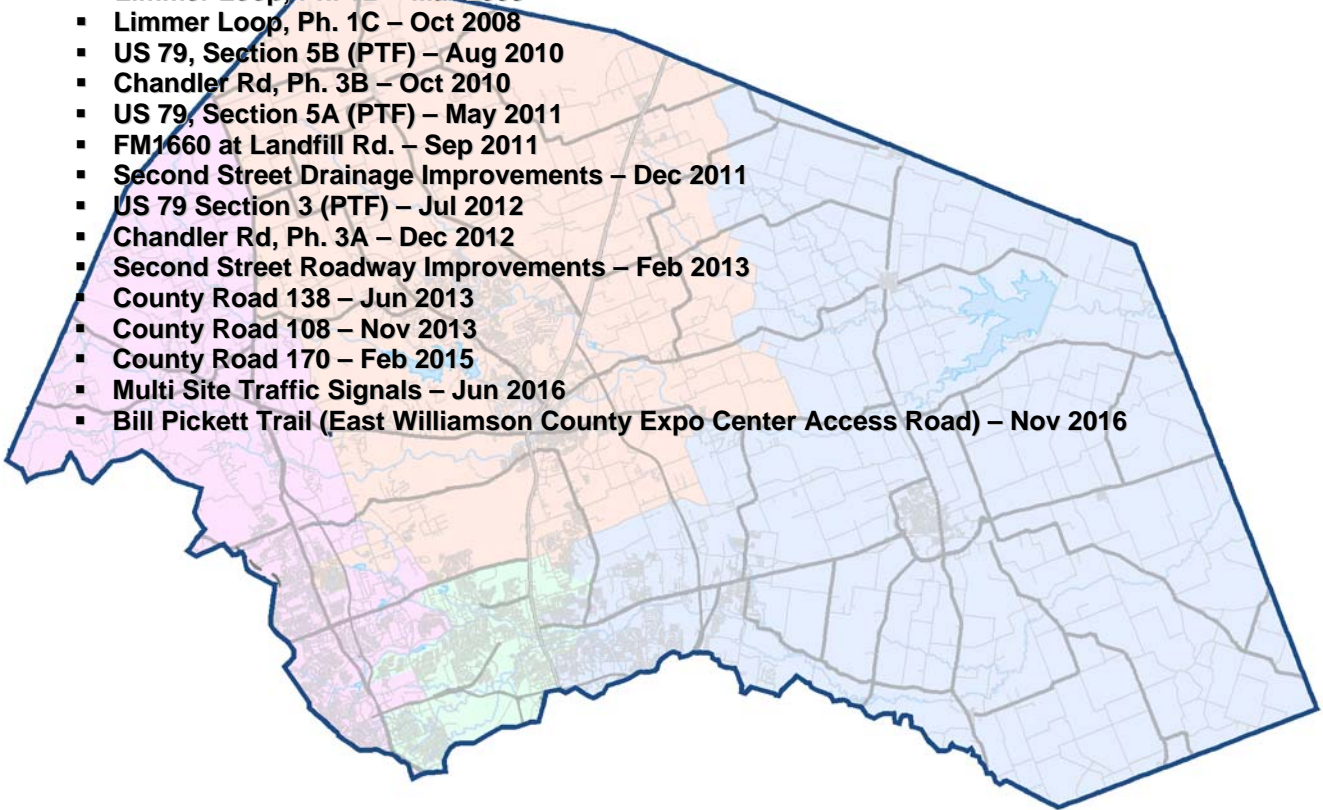
ROAD BOND PROGRAM

COMPLETED PROJECTS

CONSTRUCTION SUBSTANTIALLY COMPLETE/OPEN TO TRAFFIC - AS OF JANUARY 2017

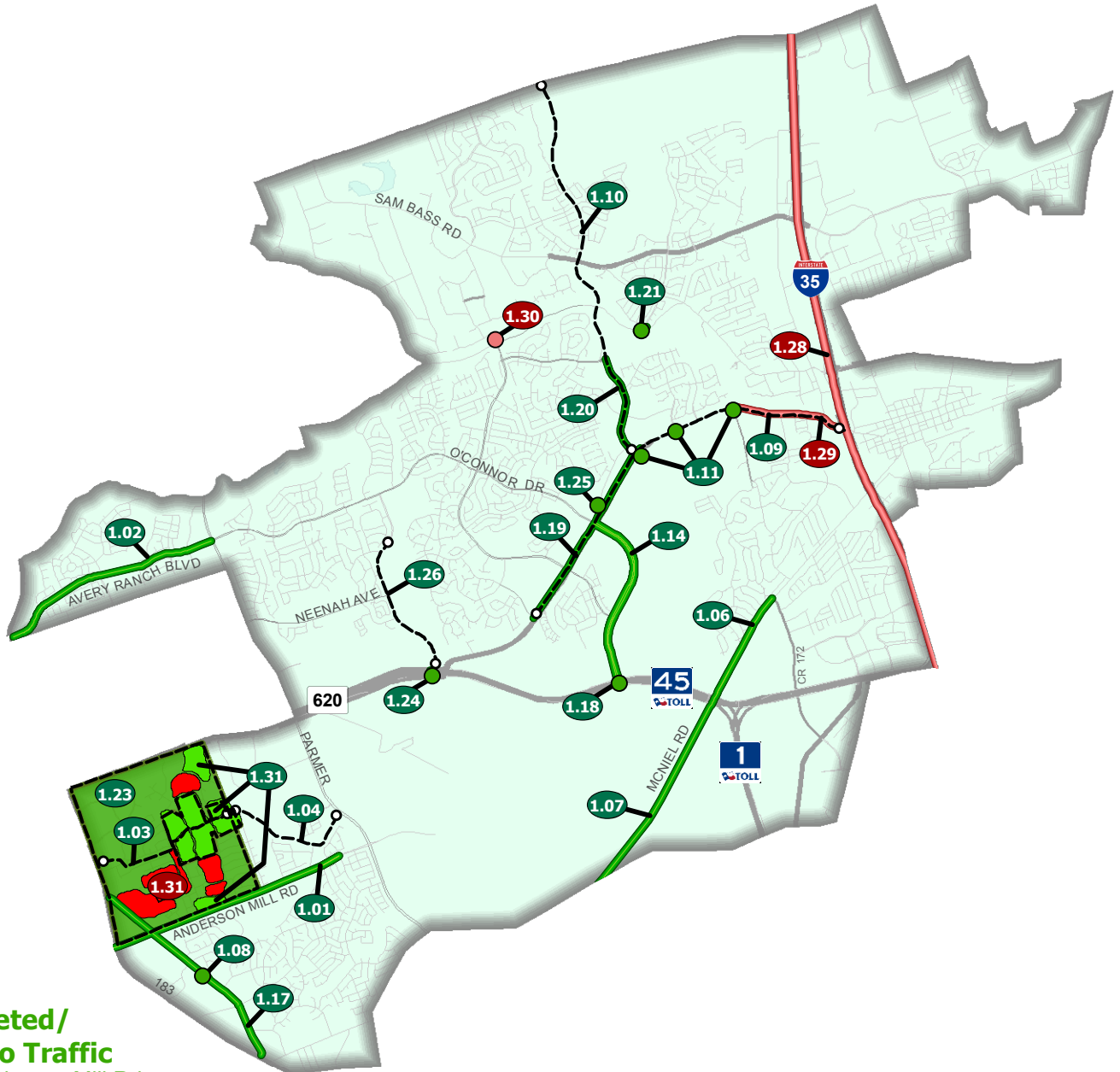
Precinct 4

- Bridge Replacements (CR 390, 406 & 427) – Nov 2002
- County Road 368 and 369 – Nov 2002
- County Road 412 – Aug 2003
- County Road 300 and 301 – Dec 2003
- County Road 424 Bridge Replacement – Jan 2004
- Chandler Rd. Extension, Ph. 1 – Mar 2005
- County Road 112, Ph. 1 – Aug 2005
- County Road 137 – Oct 2005
- Limmer Loop, Ph. 1A – Jul 2006
- Chandler Rd, Ph. 2 – Dec 2007
- Limmer Loop, Ph. 1B – Mar 2008
- Limmer Loop, Ph. 1C – Oct 2008
- US 79, Section 5B (PTF) – Aug 2010
- Chandler Rd, Ph. 3B – Oct 2010
- US 79, Section 5A (PTF) – May 2011
- FM1660 at Landfill Rd. – Sep 2011
- Second Street Drainage Improvements – Dec 2011
- US 79 Section 3 (PTF) – Jul 2012
- Chandler Rd, Ph. 3A – Dec 2012
- Second Street Roadway Improvements – Feb 2013
- County Road 138 – Jun 2013
- County Road 108 – Nov 2013
- County Road 170 – Feb 2015
- Multi Site Traffic Signals – Jun 2016
- Bill Pickett Trail (East Williamson County Expo Center Access Road) – Nov 2016



2006 ROAD BOND PROGRAM PROJECTS

PRECINCT 1 - COMMISSIONER COOK



Completed/ Open to Traffic

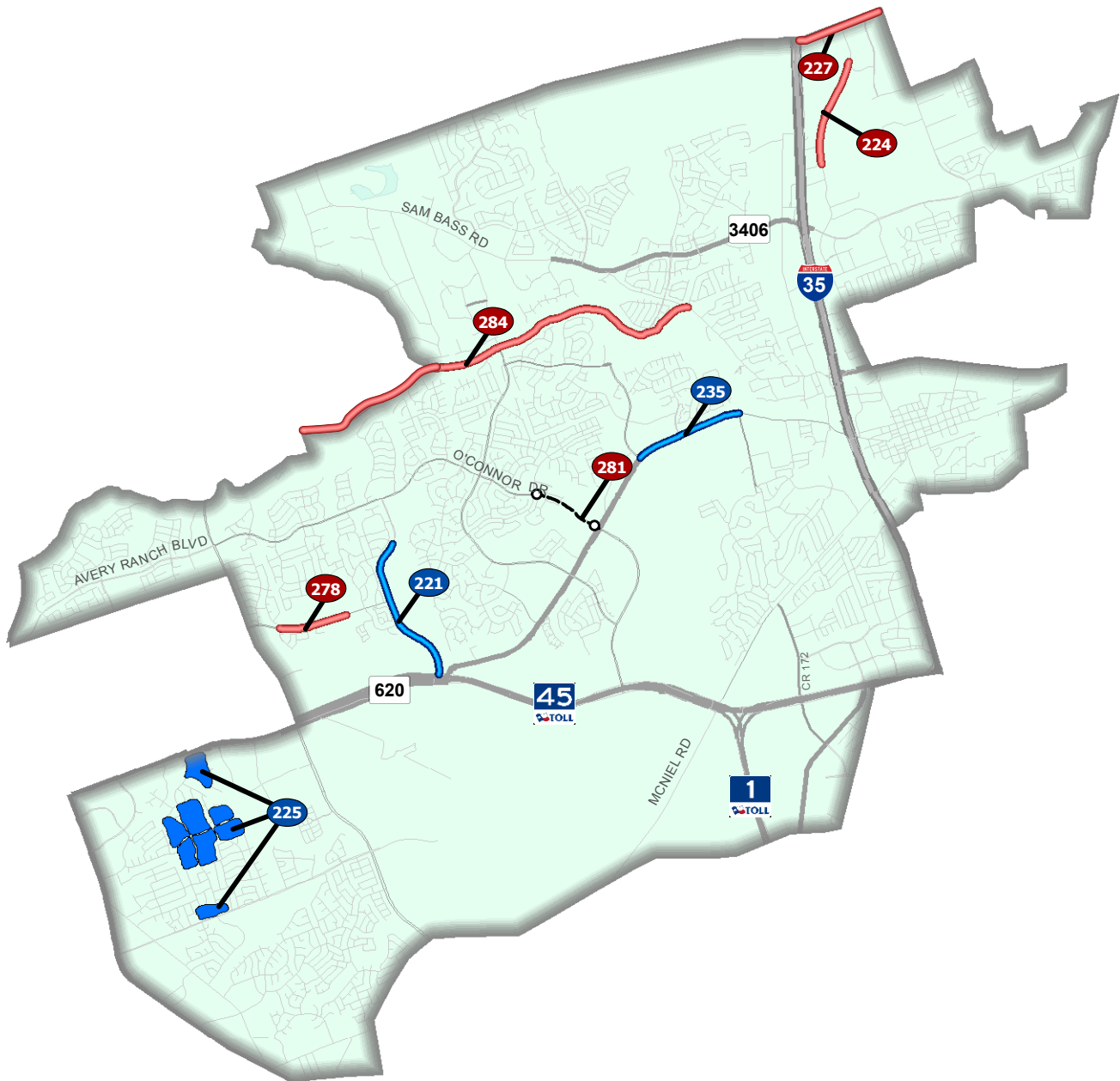
- 1.01 Anderson Mill Rd.
- 1.02 Avery Ranch Blvd. (183 to Parmer Lane)
- 1.03 Lake Creek Drainage – Phase 1 ○—○
- 1.04 Lake Creek Drainage – Phase 2 ○—○
- 1.06 McNeil Road - Phase 1
- 1.07 McNeil Road - Phase 2
- 1.08 Pond Springs at Turtle Rock Signal
- 1.09 RM 620 Feasibility Study ○—○
- 1.10 Wyoming Springs North Study ○—○
- 1.11 RM 620 Interim Improvements – Phase 1
- 1.14 O'Connor Extension
- 1.17 Pond Springs Road
- 1.18 O'Connor Overpass at SH 45
- 1.19 RM 620 (Cornerwood Dr. to Wyoming Springs)
- 1.20 Wyoming Springs (620 to Brightwater Blvd.)
- 1.21 CR 174 (Hairy Man Rd.) Bridge Rail Rehab
- 1.23 Forest North Drainage Study []
- 1.25 King of Kings Crossing
- 1.26 Pearson Ranch Road (Design) ○—○
- 1.24 Pearson Ranch Underpass at SH 45/ RM 620
- 1.31 Forest North Drainage Improvements - Phase 1 (design) []

In Design

- 1.28 IH 35 Operational Analysis
- 1.29 RM 620 (IH 35 to Deep Wood Dr.)
- 1.30 Great Oaks at Brushy Creek
- 1.31 Forest North Drainage Improvements - Phase 2

2013 ROAD BOND PROGRAM PROJECTS

PRECINCT 1 - COMMISSIONER COOK

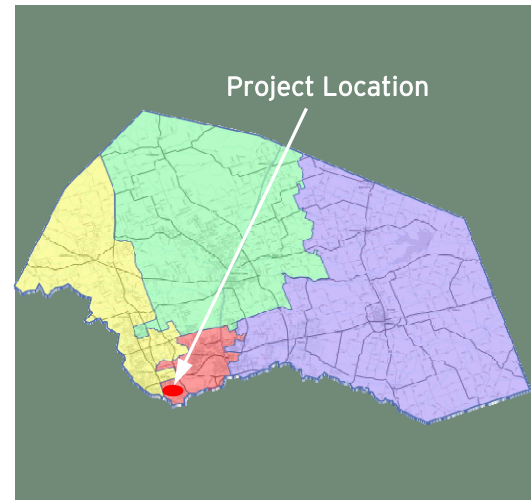


Under Construction/Bidding

- 221 Pearson Ranch Road
- 225 Forest North Drainage Improvements - Phase 1
- 235 RM 620 Phase 2 (Wyoming Springs to Deep Wood Drive)

In Design

- 224 North Mays Street Extension (La Paloma to Oakmont Dr.)
- 227 University Blvd Widening (IH 35 to Sunrise Rd.)
- 278 Neenah Avenue Widening (Olive Hill Drive to end)
- 281 O'Connor Drive North of RM 620 (Traffic Study) ○—○
- 284 Hairy Man Rd/Brushy Creek Rd Safety Improvements (Arrowhead Trail to Sam Bass Road)



Forest North Drainage Ph 1
 (Residential Drainage of the Forest North Subdivision)

Project Length: Residential Neighborhood
 Roadway Classification: Drainage Improvements

Project Schedule: August 2016 - April 2018
 Estimated Construction Cost: \$3.6 Million



JANUARY 2017 IN REVIEW

1/06/2017: DeNucci worked on the storm pipe installation and concrete driveway reconstructions along Broadmeade Street between Meadowheath and Sherbourne and relocated water services.

1/13/2017: The Contractor continued with the storm pipe installation along Broadmeade Street between Sherbrooke St. and Sherbourne St. New Water Lines F on Meadowheath and A on Broadmeade were tied into the main line. Subcontractors Sisk/Robb and Jenkins monitored and removed Asbestos Concrete (AC) pipe from the Meadowheath/Broadmeade intersection.

1/20/2017: DeNucci resumed storm pipe installation at the Broadmeade/Meadowheath intersection. New Water Lines A and B on Sherbourne and C on Broadmeade were tied into the main line. Subcontractors Sisk/Robb and Jenkins monitored and removed AC pipe from the Sherbourne/Broadmeade intersection.

1/27/2017: The storm pipe installation was completed at the Broadmeade/Meadowheath intersection and the storm pipe installation along Sherbourne was resumed.



Design Engineer: K Friese and Cobb Fendley
 Contractor: DeNucci Constructors
 Construction Observation: Ryan Rivera, HNTB

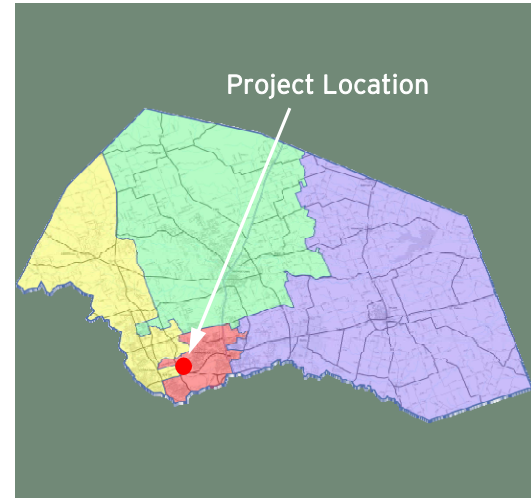
Williamson County
 Road Bond Program



**Forest North Drainage Ph 1
Project No. 1604-068**

Original Contract Price = \$3,556,659.50

<u>Letting</u>	<u>Award</u>	<u>Notice To Proceed</u>	<u>Begin Work</u>	<u>Substantial Completion</u>	<u>Work Accepted</u>	<u>Total Bid Days</u>	<u>Days Added</u>	<u>Total Days</u>	
6/9/2016	7/1/2016	8/1/2016	8/11/2016			600	0	600	
<u>Invoice Number</u>	<u>Beginning Date</u>	<u>Ending Date</u>	<u>Days Charged</u>	<u>Current Invoice</u>	<u>Invoice Total</u>	<u>Current Retainage</u>	<u>Total Retainage</u>	<u>% (\$ Used)</u>	<u>% Time Used</u>
1	8/11/2016	8/31/2016	21	\$152,734.50	\$152,734.50	\$16,970.50	\$16,970.50	5	4
2	9/1/2016	9/30/2016	30	\$208,685.70	\$361,420.20	\$23,187.30	\$40,157.80	11	9
3	10/1/2016	10/31/2016	31	\$266,921.68	\$628,341.88	\$29,657.96	\$69,815.76	20	14
4	11/1/2016	12/2/2016	32	\$182,471.22	\$810,813.10	\$20,274.58	\$90,090.34	25	19
5	12/3/2016	12/31/2016	29	\$177,314.97	\$988,128.07	\$19,701.67	\$109,792.01	31	24
6	1/1/2017	1/31/2017	31	\$229,242.60	\$1,217,370.67	\$25,471.40	\$135,263.41	38	29
								Adjusted Price =	\$3,556,659.50



Pearson Ranch Road
 (Iveans Way to SH 45 ROW)

Project Length: 1.3 Miles
 Roadway Classification: Minor Arterial
 Roadway Section: 4 Lanes Divided

Project Schedule: November 2016 - October 2017
 Estimated Construction Cost: \$4.5 Million



JANUARY 2017 IN REVIEW

1/06/2017: Jimmy Evans excavated to subgrade and placed embankment for the median between the Round Rock ISD (RRISD) Bus Garage and RM 620. Excavating to subgrade was also ongoing at Iveans Way to the north. Void Mitigation for Void 120 across from ELSA Elementary School began. Eight (8) subgrade samples were obtained for Plasticity Index testing to evaluate if lime treatment is needed.

1/13/2017: The excavation to subgrade continued. Void Mitigation for Void 120 continued. An 18" RCP and curb inlets were installed between the RRISD Bus Garage and Iveans Way. Trenching began at RM 620 for the 36" RCP trunk line.

1/20/2017: Grading and prep work for lime treated subgrade took place between RRISD Bus Garage and Iveans Way.

1/27/2017: Jimmy Evans continued grading and prep work for lime treated subgrade and placed embankment for sidewalk between RRISD Bus Garage and Neenah. Stockpiled material haul off began at Iveans Way. 18" and 24" RCP installation began on the south end of the project. Subcontractor TekRok completed trenching for 36" RCP on the south end of the project.



Design Engineer: Cunningham-Allen
 Contractor: Jimmy Evans
 Construction Observation:
 Seth Turvey, HNTB

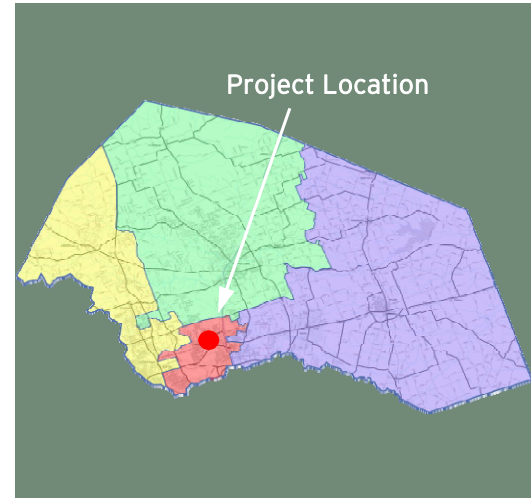
Williamson County
 Road Bond Program



**Pearson Ranch Road (Iveans Way to RM 620)
Project No. 1607-102**

Original Contract Price = \$4,516,178.77

<u>Letting</u>	<u>Award</u>	<u>Notice To Proceed</u>	<u>Begin Work</u>	<u>Substantial Completion</u>	<u>Work Accepted</u>	<u>Total Bid Days</u>	<u>Days Added</u>	<u>Total Days</u>	
9/20/2016	10/11/2016	11/18/2016	11/28/2016			330	0	330	
<u>Invoice Number</u>	<u>Beginning Date</u>	<u>Ending Date</u>	<u>Days Charged</u>	<u>Current Invoice</u>	<u>Invoice Total</u>	<u>Current Retainage</u>	<u>Total Retainage</u>	<u>% (\$ Used)</u>	<u>% Time Used</u>
1	11/28/2016	11/30/2016	3	\$195,710.04	\$195,710.04	\$21,745.56	\$21,745.56	5	1
2	12/1/2016	12/31/2016	31	\$243,555.13	\$439,265.17	\$27,061.68	\$48,807.24	11	10
3	1/1/2017	1/31/2017	31	\$202,139.71	\$641,404.88	\$22,459.97	\$71,267.21	16	20
								Adjusted Price = \$4,516,178.77	



RM 620 Phase 2
 (Wyoming Springs to Deep Wood Drive)

Project Length: .9 Miles
 Roadway Classification: Urban Principal Arterial

Project Schedule: January 2017-March 2018
 Estimated Construction Cost: \$6.1 Million



JANUARY 2017 IN REVIEW

1/06/2017: Notice to Proceed was issued 1/3/17. Subcontractor Flasher placed perimeter barricades and Cox Commercial began clearing the right of way the south of existing roadway. Subcontractor Austin Wood Recycling began removing tree spoils from the project.

1/13/2017: The salvaged existing topsoil was stockpiled for future use on the project. Subcontractor Austin Wood Recycling completed removal of tree spoils from the project. Subcontractor ESSI installed silt fence on the south side of the project.

1/27/2017: Stockpiled topsoil was salvaged from the project.



Design Engineer: Half Associates
 Contractor: Cox Commercial Construction
 Construction Observation: Clayton Weber, HNTB

Williamson County
 Road Bond Program

RM 620 Safety Improvements (Cornerwood to Wyoming Springs)
Project No. 1608-108

Original Contract Price = \$6,082,225.70

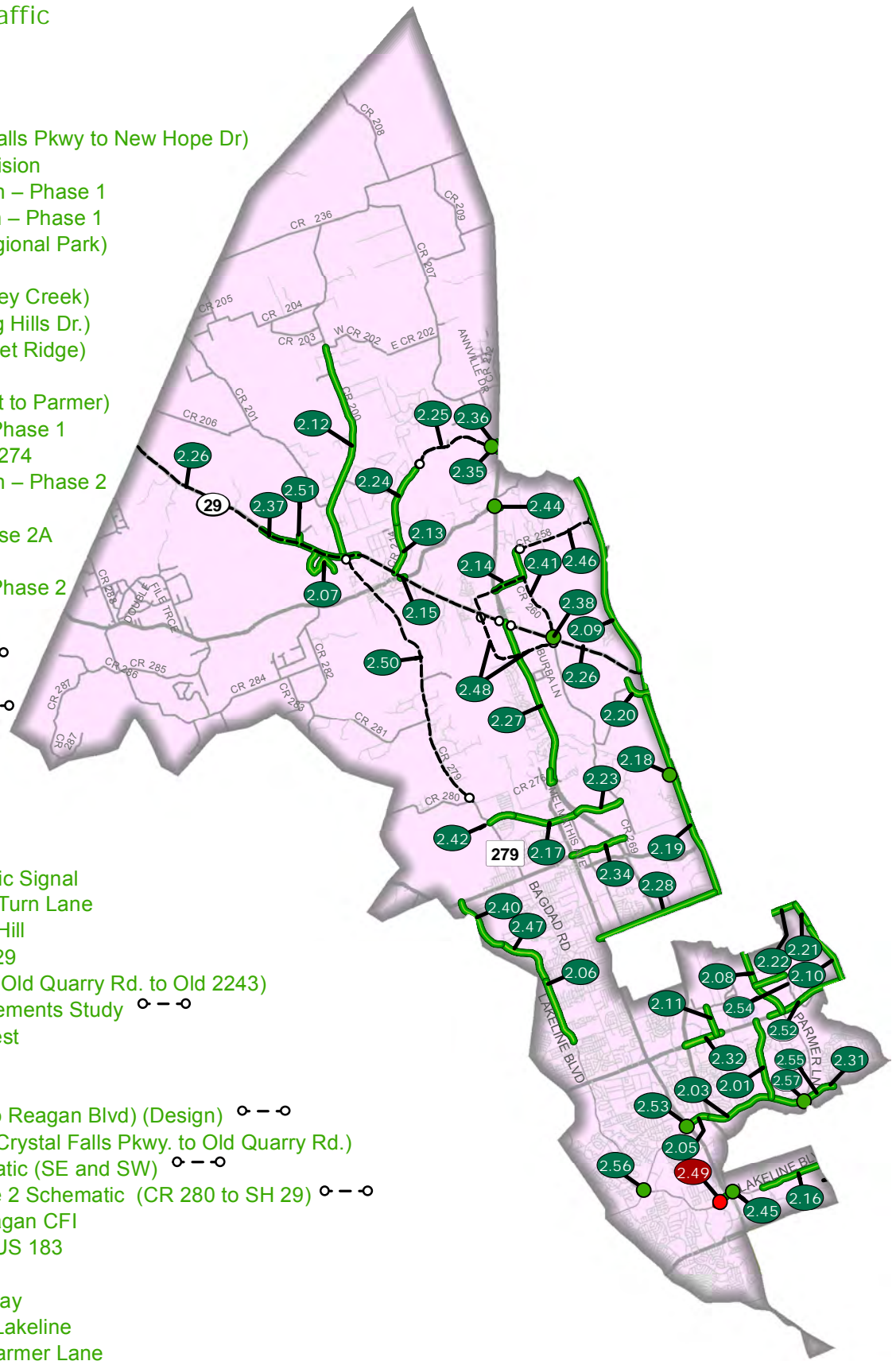
<u>Letting</u>	<u>Award</u>	<u>Notice To Proceed</u>	<u>Begin Work</u>	<u>Substantially Complete</u>	<u>Work Accepted</u>	<u>Total Bid Days</u>	<u>Days Added</u>	<u>Total Days</u>
9/28/2016	11/30/2016	1/3/2017	1/13/2017			425	0	425
<u>Invoice Number</u>	<u>Beginning Date</u>	<u>Ending Date</u>	<u>Days Charged</u>	<u>Current Invoice</u>	<u>Invoice Total</u>	<u>% (\$ Used)</u>	<u>% Time Used</u>	
1	1/13/2017	1/31/2017	19	\$459,169.50	\$459,169.50	8	4	
						Adjusted Price = \$6,082,225.70		

2006 ROAD BOND PROGRAM PROJECTS

PRECINCT 2 - COMMISSIONER LONG

Completed/Open to Traffic

- 2.01 Vista Ridge Blvd.
- 2.03 Brushy Creek Road
- 2.05 Cypress Creek Road
- 2.06 Lakeline Blvd. (Crystal Falls Pkwy to New Hope Dr)
- 2.07 River Bend Oaks Subdivision
- 2.08 Ronald W. Reagan South – Phase 1
- 2.09 Ronald W. Reagan North – Phase 1
- 2.10 CR 175 (RM 1431 to Regional Park)
- 2.11 CR 185
- 2.12 CR 200 (CR 201 to Lackey Creek)
- 2.13 CR 214 (SH 29 to Rolling Hills Dr.)
- 2.14 CR 258 (US 183 to Sunset Ridge)
- 2.15 RM 1869 at SH 29
- 2.16 Lakeline Blvd. (Lyndhurst to Parmer)
- 2.17 San Gabriel Parkway – Phase 1
- 2.18 US 183 Widening at CR 274
- 2.19 Ronald W. Reagan South – Phase 2
- 2.20 Kauffman Loop
- 2.21 CR 175 Extension – Phase 2A
- 2.22 CR 179
- 2.23 San Gabriel Parkway – Phase 2
- 2.24 CR 214 – Phase 2A
- 2.25 CR 214 – Phase 2B Schematic
- 2.26 SH 29 Improvements Study & Schematic
- 2.27 US 183 (PTF)
- 2.28 CR 272
- 2.31 Brushy Creek Road
- 2.32 RM 1431
- 2.34 Hero Way
- 2.35 US 183 at FM 3405 Traffic Signal
- 2.36 US 183 at FM 3405 Left Turn Lane
- 2.37 SH 29 TWLTL in Liberty Hill
- 2.38 CR 260 / CR 266 at SH 29
- 2.40 Lakeline Blvd. Phase 2 (Old Quarry Rd. to Old 2243)
- 2.41 Seward Junction Improvements Study
- 2.42 San Gabriel Parkway West
- 2.44 US 183 at RM 1869
- 2.45 Lakeline Blvd. at US 183
- 2.46 CR 258 (Sunset Ridge to Reagan Blvd) (Design)
- 2.47 Lakeline Blvd. Phase 3 (Crystal Falls Pkwy. to Old Quarry Rd.)
- 2.48 Seward Junction Schematic (SE and SW)
- 2.50 Bagdad Rd. North Phase 2 Schematic (CR 280 to SH 29)
- 2.52 RM 1431 at Parmer/ Reagan CF1
- 2.53 Cypress Creek Road at US 183
- 2.54 CR 272 Overlay
- 2.55 Brushy Creek East Overlay
- 2.56 Cypress Creek Road at Lakeline
- 2.57 Brushy Creek Road at Parmer Lane

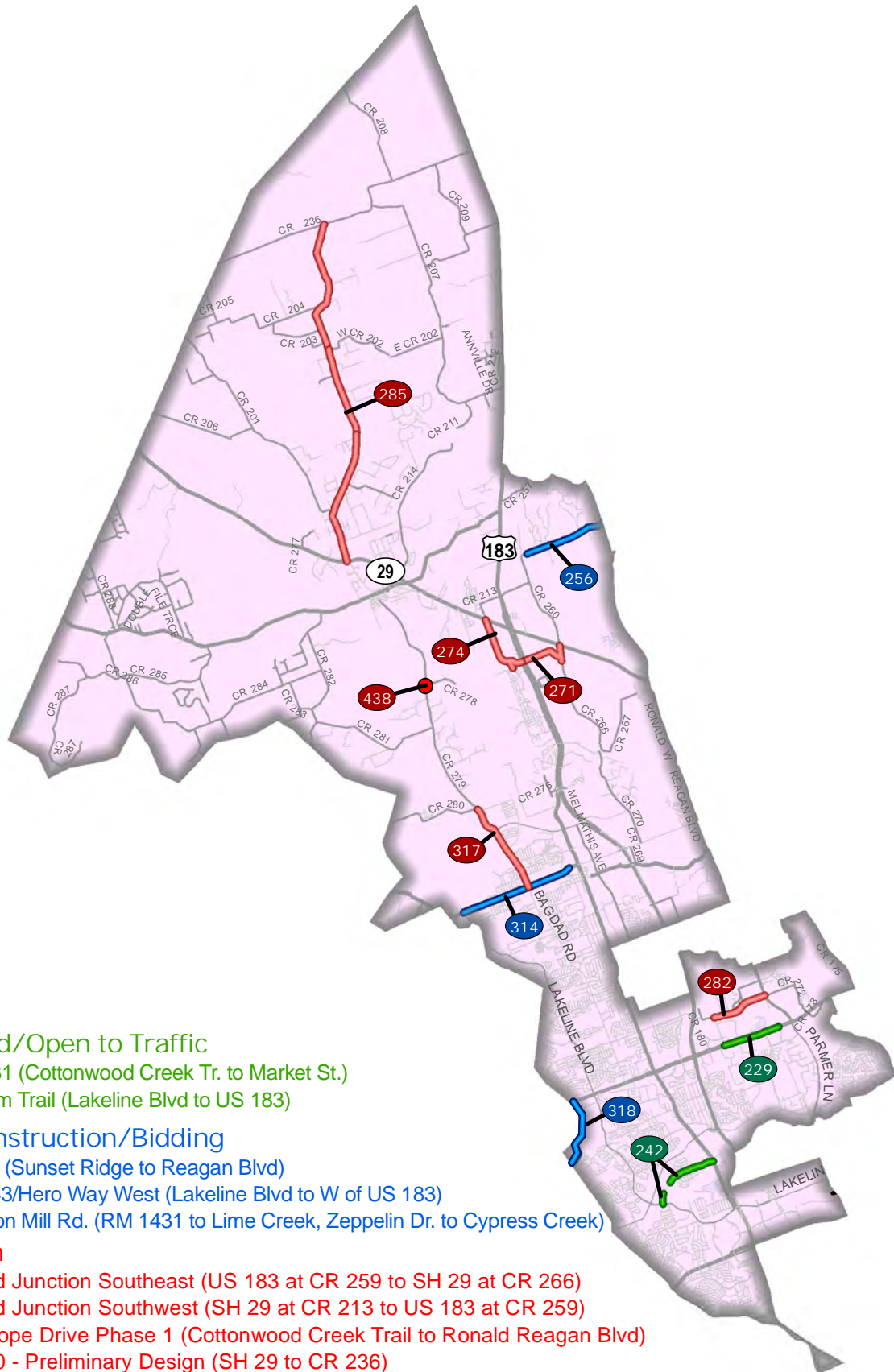


In Design

- 2.49 Lakeline Blvd. Right Turn Lanes

2013 ROAD BOND PROGRAM PROJECTS

PRECINCT 2 - COMMISSIONER LONG



Completed/Open to Traffic

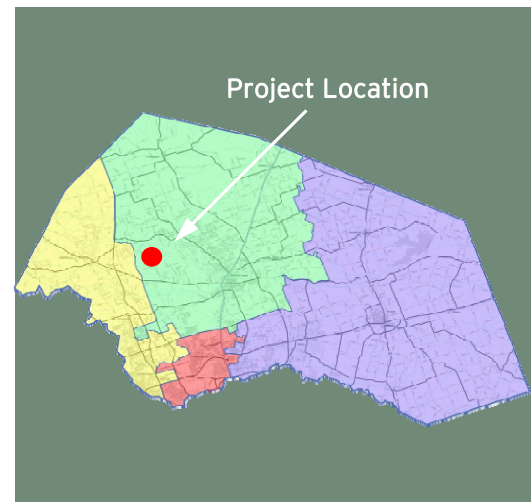
- 229 RM 1431 (Cottonwood Creek Tr. to Market St.)
- 242 Little Elm Trail (Lakeline Blvd to US 183)

Under Construction/Bidding

- 256 CR 258 (Sunset Ridge to Reagan Blvd)
- 314 Old 2243/Hero Way West (Lakeline Blvd to W of US 183)
- 318 Anderson Mill Rd. (RM 1431 to Lime Creek, Zeppelin Dr. to Cypress Creek)

In Design

- 271 Seward Junction Southeast (US 183 at CR 259 to SH 29 at CR 266)
- 274 Seward Junction Southwest (SH 29 at CR 213 to US 183 at CR 259)
- 282 New Hope Drive Phase 1 (Cottonwood Creek Trail to Ronald Reagan Blvd)
- 285 CR 200 - Preliminary Design (SH 29 to CR 236)
- 317 Bagdad Rd. North (CR 280 to RM 2243)
- 438 Bagdad Road at CR 278



CR 258
 (Sunset Ridge to Ronald Reagan Blvd.)

Project Length: 1.75 Miles
 Roadway Classification: Suburban Collector

Project Schedule: July 2016 - July 2017
 Estimated Construction Cost: \$5.8 Million



JANUARY 2017 IN REVIEW

1/06/2017: Chasco formed and placed concrete for the safety end treatments (SETs) between PR 907 and San Gabriel Oaks. Excavation began for the downstream headwall at Culvert 2. PEC has removed 2 of the 3 meter poles. AT&T's subcontractor moved the manhole at Rock House Dr.

1/13/2017: Concrete for the SETs was formed and placed between San Gabriel Oaks and Culvert 2 and at the headwall footing for Culvert 1. Concrete riprap aprons at driveway SETs were placed. Excavation for the westbound side detour began between Culvert 1 and the west end. Water line valves and fire hydrants were adjusted and concrete placed for the valve aprons.

1/20/2017: Concrete was placed for the upstream headwall at Culvert 1. PEC removed all meter poles. AT&T has 4 poles and the bore under Rock House.

1/27/2017: Concrete rip rap was placed at various SETs and the upstream end of Culvert 1. The subgrade between Culvert 1 and PR 907 was graded and 1st course flex base was placed. Subgrade was excavated and prepped for the temporary detour pavement. Subcontractor Wheeler paved 13 of the 15 asphalt driveways. AT&T's 4 poles remain in the ROW. The AT&T subcontractor completed the relocation of the lines under Rock House.



Design Engineer: Civil Engineering Consultants and Cobb Fendley
 Contractor: Chasco Constructors
 Construction Observation: Steven Shull, HNTB

Williamson County
 Road Bond Program



CR 258 (Sunset Ridge to Ronald Reagan North)
Project No. 1603-062

Original Contract Price = \$5,808,856.58

<u>Letting</u>	<u>Award</u>	<u>Notice To Proceed</u>	<u>Begin Work</u>	<u>Substantial Completion</u>	<u>Work Accepted</u>	<u>Total Bid Days</u>	<u>Days Added</u>	<u>Total Days</u>
4/20/2016	5/10/2016	7/29/2016	8/8/2016			360	0	360

<u>Invoice Number</u>	<u>Beginning Date</u>	<u>Ending Date</u>	<u>Days Charged</u>	<u>Current Invoice</u>	<u>Invoice Total</u>	<u>Current Retainage</u>	<u>Total Retainage</u>	<u>% (\$ Used)</u>	<u>% Time Used</u>
1	7/1/2016	7/31/2016	0	\$204,692.63	\$204,692.63	\$22,743.63	\$22,743.63	4	0
2	8/8/2016	8/31/2016	24	\$647,625.15	\$852,317.78	\$71,958.35	\$94,701.98	16	7
3	9/1/2016	9/30/2016	30	\$768,046.95	\$1,620,364.73	\$85,338.55	\$180,040.53	31	15
4	10/1/2016	10/31/2016	31	\$523,476.94	\$2,143,841.67	\$58,164.10	\$238,204.63	41	24
5	11/1/2016	11/30/2016	30	\$98,689.54	\$2,242,531.21	\$10,965.50	\$249,170.13	43	32
6	12/1/2016	12/31/2016	31	\$38,127.37	\$2,280,658.58	\$4,236.38	\$253,406.51	43	41
7	1/1/2017	1/31/2017	31	\$636,301.80	\$2,916,960.38	\$70,700.20	\$324,106.71	55	49

<u>Change Order Number</u>	<u>Approved</u>	<u>Cost This CO</u>	<u>Total COs</u>
01	10/4/2016	9,660.00	9,660.00

4B: Third Party Accommodation. Third Party Requested Work. This Change Order adds an encasement pipe crossing for a future waterline under CR 258 at Station 160+50. The installation of the additional encasement pipe was requested by the Property owner for future water service. The additional cost of the encasement pipe will be deducted from the Right of Way acquisition agreement with the property owner.

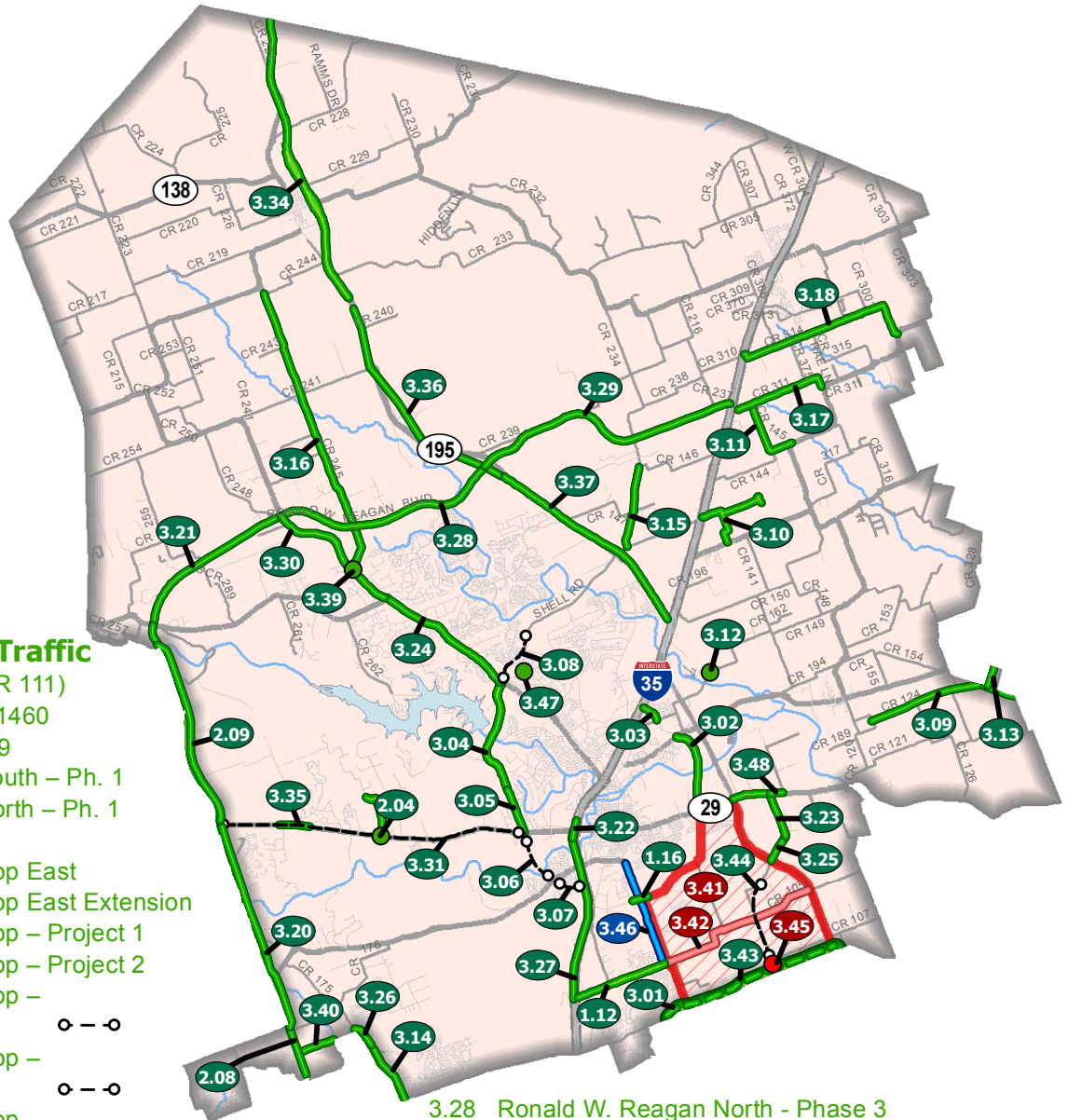
<u>Change Order Number</u>	<u>Approved</u>	<u>Cost This CO</u>	<u>Total COs</u>
02	1/31/2017	33,848.00	43,508.00

3B: County Convenience. Public relations improvement. 3F: County Convenience. Additional work desired by the County. This Change Order changes the hot mix pavement section on CR 258 from one 3" lift of Type C HMA PG 70-22 to one 2" lift of Type C HMA PG 64-22 and one 1.5" lift of Type D HMA PG 64-22 and deletes the one course surface treatment on Ronald Reagan.

Adjusted Price = \$5,852,364.58

2006 ROAD BOND PROGRAM PROJECTS

PRECINCT 3 - COMMISSIONER COVEY



Completed/Open to Traffic

- 1.12 Westinghouse Rd. (CR 111)
- 1.16 SE Inner Loop at FM 1460
- 2.04 Cedar Hollow at SH 29
- 2.08 Ronald W. Reagan South – Ph. 1
- 2.09 Ronald W. Reagan North – Ph. 1
- 3.01 FM 1460 to CR 110
- 3.02 Georgetown Inner Loop East
- 3.03 Georgetown Inner Loop East Extension
- 3.04 Georgetown Inner Loop – Project 1
- 3.05 Georgetown Inner Loop – Project 2
- 3.06 Georgetown Inner Loop – Project 3 Study ○ – ○
- 3.07 Georgetown Inner Loop – Project 4 Study ○ – ○
- 3.08 Georgetown Inner Loop – Project 5 Study ○ – ○
- 3.09 CR 124
- 3.10 CR 142
- 3.11 CR 145
- 3.12 CR 152 Bridge Replacement
- 3.13 CR 157
- 3.14 CR 175
- 3.15 CR 234
- 3.16 CR 245
- 3.17 CR 311
- 3.18 CR 314
- 3.20 Ronald W. Reagan South - Phase 2
- 3.21 Ronald W. Reagan North - Phase 2
- 3.22 IH-35 at SH 29 Turnarounds (PTF)
- 3.48 SH 29 Widening - 12" Water Main Relocation
- 3.23 SH 29/CR 104 – Phase 1
- 3.24 Williams Drive (RM 2338)
- 3.25 CR 104 – Phase 2
- 3.26 CR 175 Extension - Phase 2A
- 3.27 IH 35 Northbound Frontage Rd. and Ramps

- 3.28 Ronald W. Reagan North - Phase 3
- 3.29 Ronald W. Reagan North - Phase 4
- 3.30 RM 2338 (PTF)
- 3.31 SH 29 Improvements Study & Schematic ○ – ○
- 3.34 SH 195 Project 1
- 3.35 SH 29 at Park Place Dr. & Jack Nicklaus Blvd.
- 3.36 SH 195 Project 2
- 3.37 SH 195 Project 3
- 3.39 CR 245 Realignment
- 3.40 CR 179
- 3.43 University Blvd. (Chandler Rd) Expansion (Design)
- 3.44 CR 110 North ○ – ○
(North of CR 107 to North of Sam Houston) (Design)
- 3.47 Madrid Drive Extension

Under Construction/Bidding

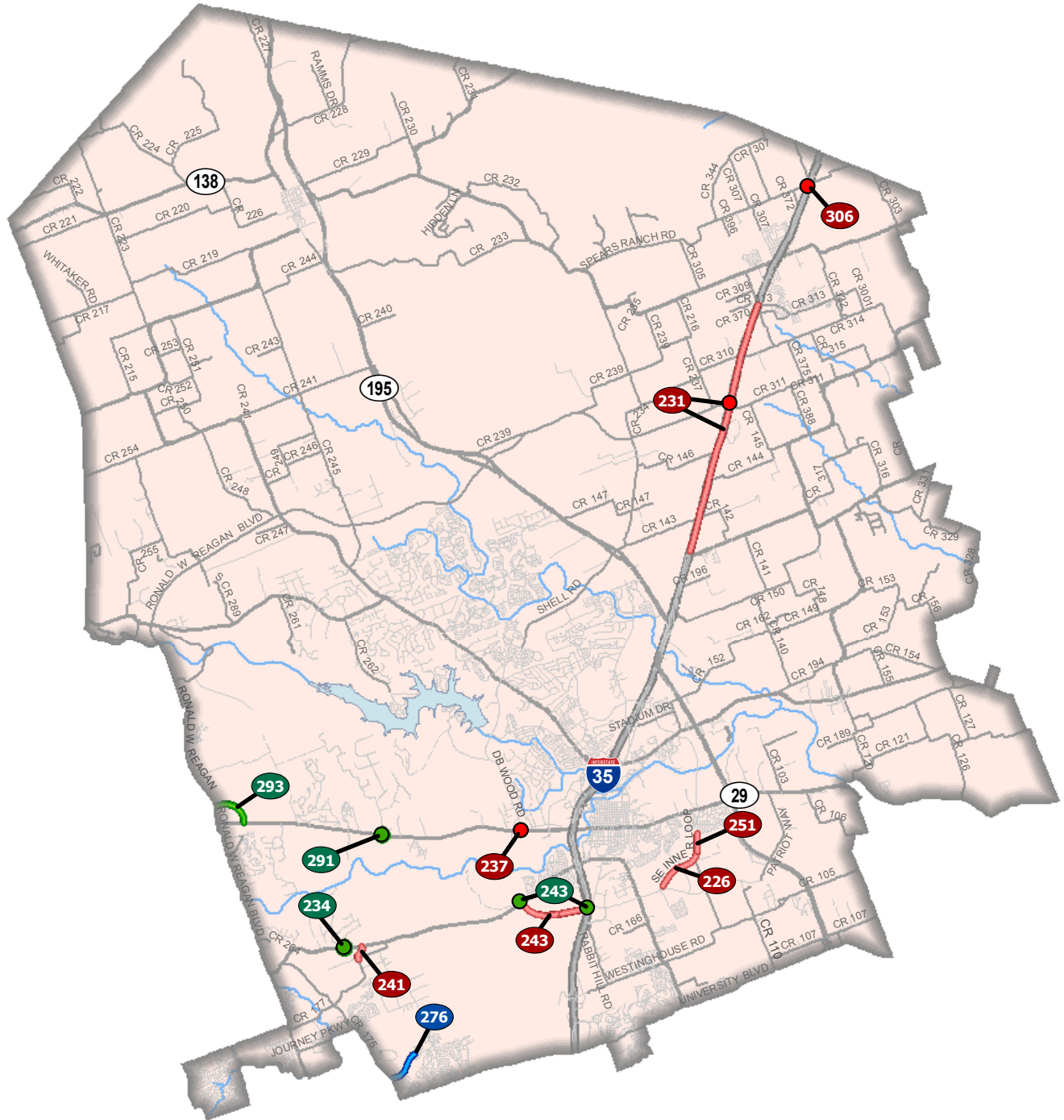
- 3.46 FM 1460 North

In Design

- 3.41 CR 110 / Arterial A Study
- 3.42 CR 111 / CR 105 Westinghouse Rd.
(FM 1460 to SH 130)
- 3.45 CR 110 Middle (North of Limmer Loop to CR 107)

2013 ROAD BOND PROGRAM PROJECTS

PRECINCT 3 - COMMISSIONER COVEY



Completed/ Open to Traffic

- 234 RM 2243 At Escalera Parkway
- 243 Southwest Bypass Driveways
- 291 SH 29 At Cedar Hollow
- 293 Kauffman Loop Phase 1
(NE quadrant of Reagan at SH 29)

Under Construction/Bidding

- 276 Arterial H Extension Phase 1
(CR 175 to Massey Way)

In Design

- 226 Inner Loop Safety Improvements (Rockride Lane to Wilco Way)
- 231 Ronald Reagan at IH 35 (Bridge Replacement)
- 231 IH 35 Ramp Reversal and Frontage Road Conversion (FM 972 to CR 312)
- 237 DB Wood At SH 29
- 241 CR 176 at RM 2243 (Safety Improvements)
- 243 Southwest Bypass (RM 2243 to IH 35)
- 251 Inner Loop Safety Improvements (Belmont Drive to Rockride Lane)
- 306 CR 305 At IH 35 - Design (Bridge Replacement)

**CR 245 Realignment
Project No. 15IFB102**

Original Contract Price = \$589,829.11

<u>Letting</u>	<u>Award</u>	<u>Notice To Proceed</u>	<u>Begin Work</u>	<u>Substantially Complete</u>	<u>Work Accepted</u>	<u>Total Bid Days</u>	<u>Days Added</u>	<u>Total Days</u>
2/18/2015	3/11/2015	4/10/2015	4/22/2015	9/26/2015		150	0	150

<u>Invoice Number</u>	<u>Beginning Date</u>	<u>Ending Date</u>	<u>Days Charged</u>	<u>Current Invoice</u>	<u>Invoice Total</u>	<u>Current Retainage</u>	<u>Total Retainage</u>	<u>% (\$ Used)</u>	<u>% Time Used</u>
1	4/20/2015	5/31/2015	42	\$37,176.75	\$37,176.75	\$4,130.75	\$4,130.75	7	28
2	6/1/2015	10/6/2015	128	\$418,332.94	\$455,509.69	\$46,481.44	\$50,612.19	82	113
3	10/7/2015	6/24/2016	0	\$62,633.56	\$518,143.25	\$6,959.28	\$57,571.47	93	113

2/3/2017 Comments - A letter has been issued to the Contractor notifying them of the items outstanding. The Contractor has responded and is working on the Closeout Documents.

<u>Change Order Number</u>	<u>Approved</u>	<u>Cost This CO</u>	<u>Total COs</u>
01	10/20/2015	29,428.53	29,428.53

4B: Third Party Accommodation. Third party requested work. This Change Order adds a new Contract item to compensate the Contractor for installing a Pressure Reducing Valve (PRV) on the proposed 6 inch waterline, as required by the City of Georgetown. 2E: Differing Site Conditions (unforeseeable). Miscellaneous difference in site conditions (unforeseeable)(Item 9). The existing waterline was in a different location than shown on the plans, which allowed the Contractor to tie into the line at the new location, reducing the contract quantity of new waterline required to be installed.

Adjusted Price = \$619,257.64

**Arterial H Phase 1 (Sam Bass Rd to existing Arterial H)
Project No. 1603-064**

Original Contract Price = \$3,210,934.80

<u>Letting</u>	<u>Award</u>	<u>Notice To Proceed</u>	<u>Begin Work</u>	<u>Substantial Completion</u>	<u>Work Accepted</u>	<u>Total Bid Days</u>	<u>Days Added</u>	<u>Total Days</u>
4/20/2016	5/16/2016	6/3/2016 (Limited)				180	0	180

<u>Invoice Number</u>	<u>Beginning Date</u>	<u>Ending Date</u>	<u>Days Charged</u>	<u>Current Invoice</u>	<u>Invoice Total</u>	<u>Current Retainage</u>	<u>Total Retainage</u>	<u>% (\$) Used</u>	<u>% Time Used</u>
1	6/1/2016	6/30/2016	0	\$134,198.10	\$134,198.10	\$14,910.90	\$14,910.90	5	0
2	7/1/2016	7/31/2016	0	\$182,746.89	\$316,944.99	\$35,216.11	\$50,127.01	11	0
3	8/1/2016	8/31/2016	0	\$93,893.40	\$410,838.39	\$10,432.60	\$60,559.61	15	0
4	9/1/2016	9/30/2016	0	\$206,817.21	\$617,655.60	\$22,979.69	\$83,539.30	22	0

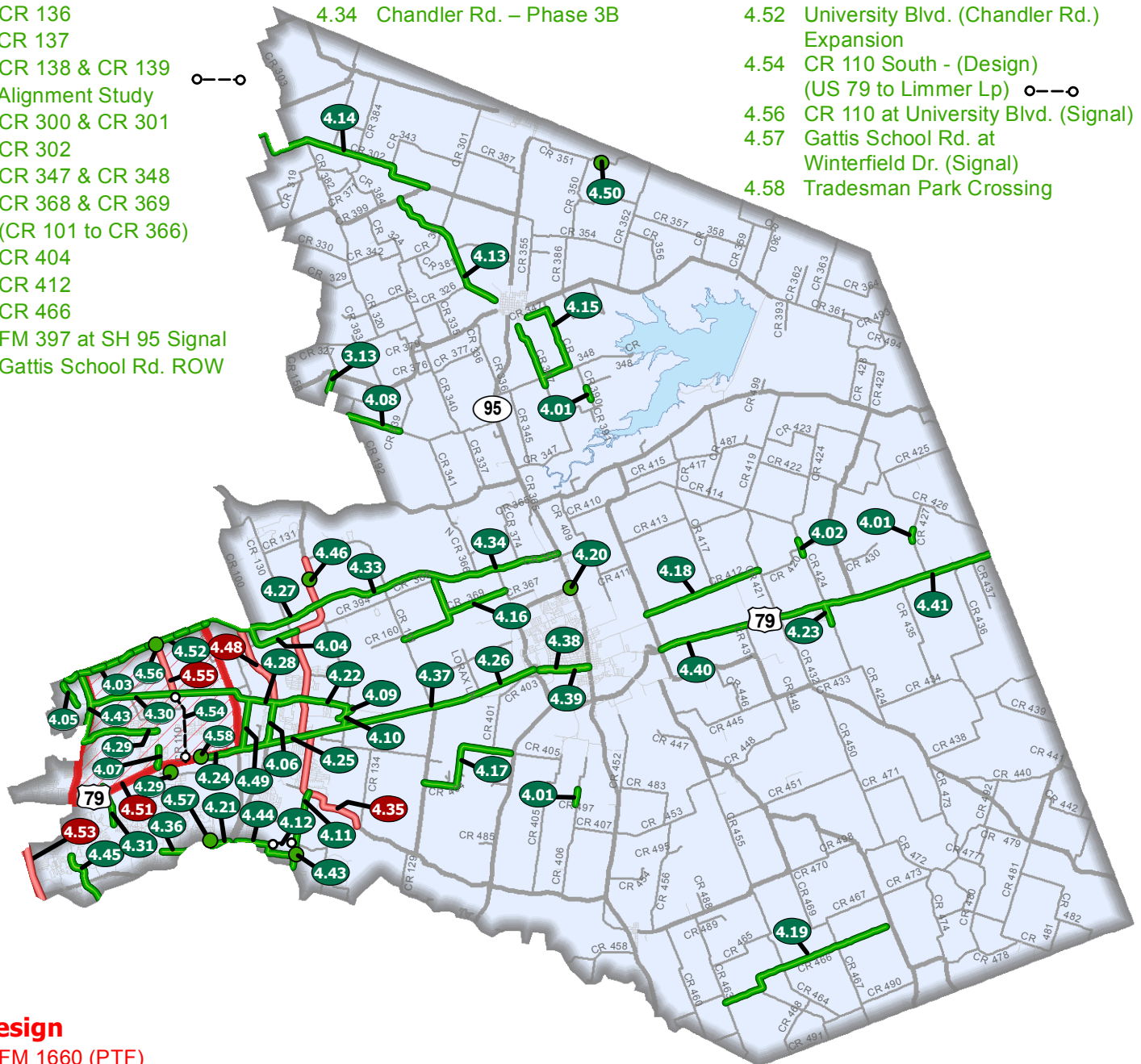
Adjusted Price = \$3,210,934.80

2006 ROAD BOND PROGRAM PROJECTS

PRECINCT 4 - COMMISSIONER MADSEN

Completed/Open to Traffic

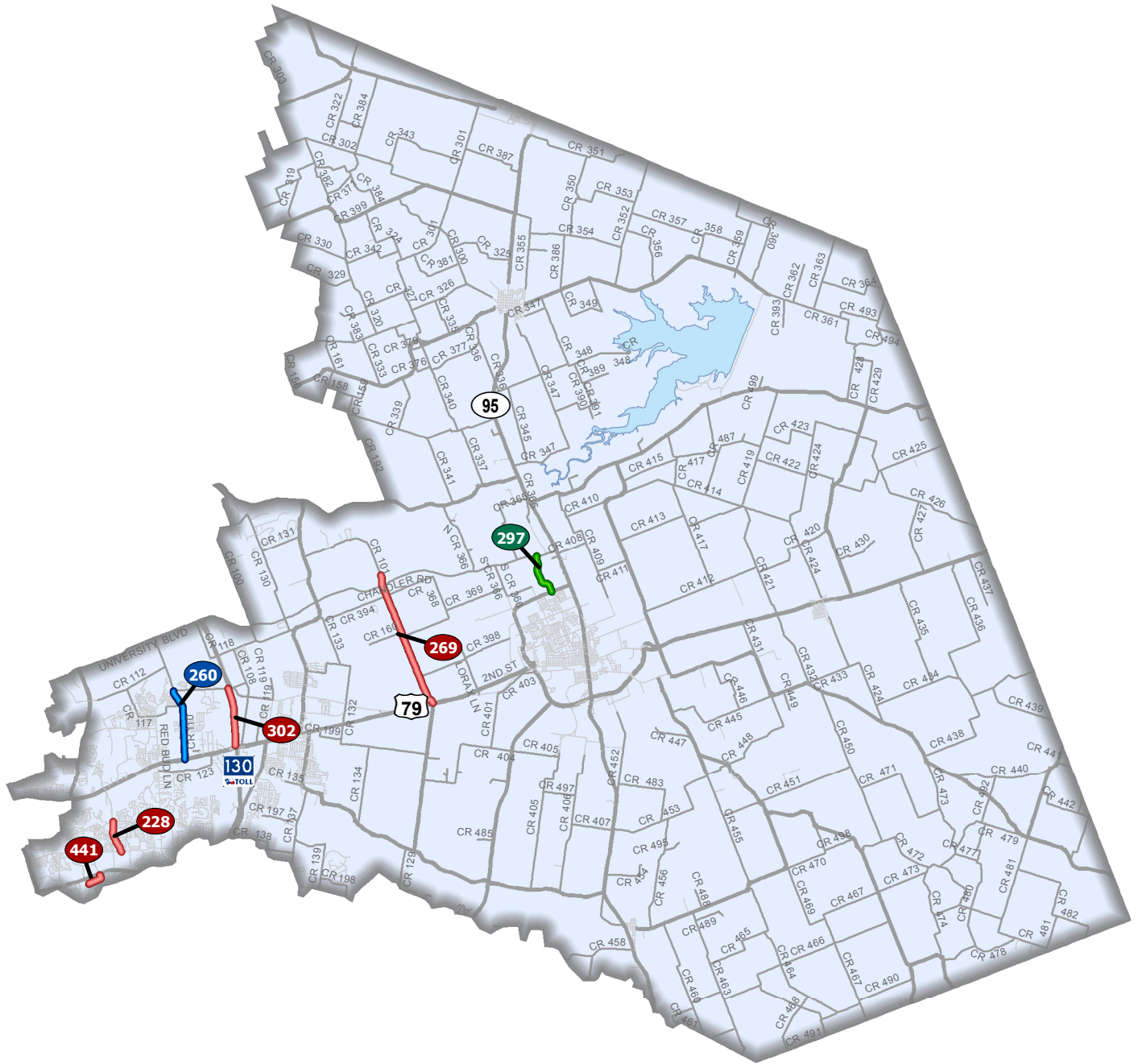
- | | | |
|--|--------------------------------------|---|
| 3.13 CR 157 | 4.22 Limmer Loop – Phase 1A | 4.36 Gattis School Road |
| 4.01 Bridge Replacements Phase 1
(CR 390, 406, 427) | 4.23 Thrall School Zone | 4.37 US 79 - Section 3 (PTF) |
| 4.02 CR 424 Bridge Replacement | 4.24 US 79 – Section 1 | 4.38 2nd Street Improvements |
| 4.03 Chandler Rd. – Phase 1 | 4.25 US 79 – Section 2 | 4.39 2nd Street Drainage Improvements |
| 4.04 CR 100 | 4.26 US 79 – Section 3A | 4.40 US 79 Section 5A (PTF) |
| 4.05 CR 112 – Phase 1 | 4.27 Chandler Rd. – Phase 2 | 4.41 US 79 Section 5B (PTF) |
| 4.06 CR 119 | 4.28 Limmer Loop – Phase 1B | 4.43 FM 1460 Section 2 |
| 4.07 CR 122 at US 79 | 4.29 CR 113 / Old Settlers Blvd. | 4.44 CR 138 |
| 4.08 CR 124 | 4.30 Limmer Loop – Phase 1C | 4.45 CR 170 |
| 4.09 CR 132 | 4.31 Kenney Fort Boulevard – Phase 1 | 4.46 FM 1660 at Landfill Rd. (CR 128) |
| 4.10 CR 136 | 4.33 Chandler Rd. – Phase 3A | 4.49 CR 108 |
| 4.11 CR 137 | 4.34 Chandler Rd. – Phase 3B | 4.50 CR 351 at Donahoe Creek |
| 4.12 CR 138 & CR 139
Alignment Study | | 4.52 University Blvd. (Chandler Rd.)
Expansion |
| 4.13 CR 300 & CR 301 | | 4.54 CR 110 South - (Design)
(US 79 to Limmer Lp) |
| 4.14 CR 302 | | 4.56 CR 110 at University Blvd. (Signal) |
| 4.15 CR 347 & CR 348 | | 4.57 Gattis School Rd. at
Winterfield Dr. (Signal) |
| 4.16 CR 368 & CR 369
(CR 101 to CR 366) | | 4.58 Tradesman Park Crossing |
| 4.17 CR 404 | | |
| 4.18 CR 412 | | |
| 4.19 CR 466 | | |
| 4.20 FM 397 at SH 95 Signal | | |
| 4.21 Gattis School Rd. ROW | | |



In Design

- 4.35 FM 1660 (PTF)
- 4.48 CR 119
- 4.51 CR 110/ Arterial A Study Area
- 4.53 IH 35 Operational Analysis
- 4.55 CR 110 Middle (North of Limmer Loop to CR 107)

2013 ROAD BOND PROGRAM PROJECTS PRECINCT 4 - COMMISSIONER MADSEN



Completed/Open to Traffic

297 Bill Pickett Trail (Carlos Parker Blvd to Chandler Road)

Under Construction/Bidding

260 CR 110 South (US 79 to Limmer Loop)

In Design

228 Kenney Fort Blvd. Ph. 1 (Forest Creek Blvd. to Gattis School Rd.)

269 CR 101 (US 79 to North of Chandler Rd.)

302 SH 130 Frontage Roads Phase 3 (SBFR US 79 to Limmer Loop)

441 Roundville Lane (A.W. Grimes Blvd. to EBFR of SH 45)

**Multi Site Traffic Signals (CR 110 at Univ, Gattis School Rd at Winterfield)
Project No. 1512-036**

Original Contract Price = \$328,802.95

<u>Letting</u>	<u>Award</u>	<u>Notice To Proceed</u>	<u>Begin Work</u>	<u>Substantial Completion</u>	<u>Work Accepted</u>	<u>Total Bid Days</u>	<u>Days Added</u>	<u>Total Days</u>	
2/3/2016	2/17/2016	3/11/2016	3/21/2016	6/24/2016		90	6	96	
<u>Invoice Number</u>	<u>Beginning Date</u>	<u>Ending Date</u>	<u>Days Charged</u>	<u>Current Invoice</u>	<u>Invoice Total</u>	<u>Current Retainage</u>	<u>Total Retainage</u>	<u>% (\$) Used</u>	<u>% Time Used</u>
1	3/21/2016	4/30/2016	41	\$23,553.00	\$23,553.00	\$2,617.00	\$2,617.00	8	43
2	5/1/2016	5/31/2016	31	\$35,329.50	\$58,882.50	\$3,925.50	\$6,542.50	20	75
3	6/1/2016	6/24/2016	24	\$195,889.50	\$254,772.00	\$21,765.50	\$28,308.00	88	100
4	6/25/2016	9/30/2016	0	\$32,280.08	\$287,052.08	\$3,589.68	\$31,897.68	99	100

2/3/2017 Comments - Punchlist has been completed as of 2/7/2017. The Contractor is working on Closeout Documents.

<u>Change Order Number</u>	<u>Approved</u>	<u>Cost This CO</u>	<u>Total COs</u>
01	11/29/2016	-7,856.20	-7,856.20

2E: Differing Site Conditions (unforeseeable). Miscellaneous difference in site conditions (unforeseeable)(Item 9). This Change Order provides the final balancing for the overrun/underrun of Contract quantities on the project as a result of addressing field conditions not accounted for in the original plans. 2J: Differing Site Conditions (unforeseeable). Other. This change order also adds time to the contract to cover the time it took the electrical service application and installation to be completed at the Gattis School site for Williamson County.

Adjusted Price = \$320,946.75

**Bill Pickett Trail (East Williamson County Access Road)
Project No. 1601-045**

Original Contract Price = \$3,806,133.30

<u>Letting</u>	<u>Award</u>	<u>Notice To Proceed</u>	<u>Begin Work</u>	<u>Substantial Completion</u>	<u>Work Accepted</u>	<u>Total Bid Days</u>	<u>Days Added</u>	<u>Total Days</u>
3/16/2016	4/5/2016	5/2/2016	5/12/2016	11/11/2016		100	30	130

<u>Invoice Number</u>	<u>Beginning Date</u>	<u>Ending Date</u>	<u>Days Charged</u>	<u>Current Invoice</u>	<u>Invoice Total</u>	<u>Current Retainage</u>	<u>Total Retainage</u>	<u>% (\$ Used)</u>	<u>% Time Used</u>
1	5/12/2016	5/31/2016	20	\$643,105.80	\$643,105.80	\$71,456.20	\$71,456.20	19	15
2	6/1/2016	6/30/2016	30	\$268,272.41	\$911,378.21	\$29,808.05	\$101,264.25	28	38
3	7/1/2016	7/31/2016	31	\$378,390.33	\$1,289,768.54	\$42,043.37	\$143,307.62	39	62
4	8/1/2016	8/31/2016	31	\$476,356.92	\$1,766,125.46	\$52,928.54	\$196,236.16	53	86
5	9/1/2016	9/30/2016	30	\$463,467.16	\$2,229,592.62	\$51,496.35	\$247,732.51	67	109
6	10/1/2016	10/31/2016	31	\$776,046.85	\$3,005,639.47	\$137,723.78	\$385,456.29	92	133
7	11/1/2016	11/30/2016	30	\$150,073.08	\$3,155,712.55	\$86,227.43	\$471,683.72	99	156

2/3/2017 Comments - The Contractor is working on the punchlist items, including vegetation watering and re-seeding various locations.

<u>Change Order Number</u>	<u>Approved</u>	<u>Cost This CO</u>	<u>Total COs</u>
01	6/7/2016	-85.80	-85.80

3K: This Change Order adds Select Fill material to be used in lieu of Lime Treated Subgrade. This change requires adjustments to the earthwork quantities and deletes the lime related items from the Contract.

<u>Change Order Number</u>	<u>Approved</u>	<u>Cost This CO</u>	<u>Total COs</u>
02	8/9/2016	3,305.00	3,219.20

3H: County Convenience. Cost savings opportunity discovered during construction. This Change Order adds a new contract item to change the Type C SAC A PG 76-22 surface asphalt to Type D SAC B PG 70-22 surface asphalt which provides a cost savings to the County. 1A: Design Error or Omission. Incorrect PS&E. This Change Order adds asphalt quantity for the school driveway to account for a 4" thickness rather than 2" inadvertently included in the plans. 6B: Untimely ROW/Utilities. Right of Way not clear (County responsible for ROW). Thirty days are being added for delays associated in acquiring Right of Way.

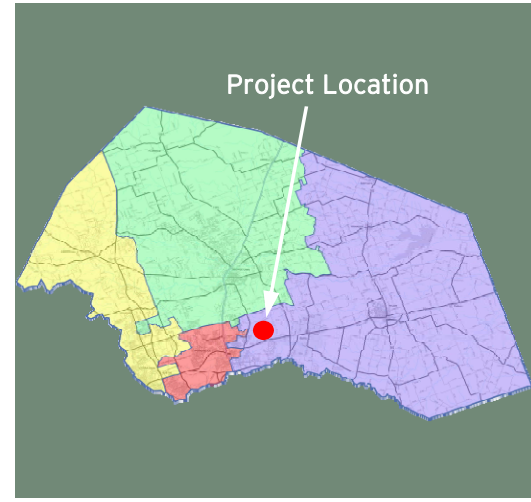
<u>Change Order Number</u>	<u>Approved</u>	<u>Cost This CO</u>	<u>Total COs</u>
03	9/6/2016	-102,204.38	-98,985.18

3H: County Convenience. Cost savings opportunity discovered during construction. This Change Order removes the Erosion Control Compost (3") called for in the plans and replaces it with new contract items for Fertilizer and Soil Retention Blanket. Vegetation can be established and erosion can be minimized by using fertilizer and soil retention blanket in lieu of the Erosion Control Compost at a substantial cost savings for the County.

<u>Change Order Number</u>	<u>Approved</u>	<u>Cost This CO</u>	<u>Total COs</u>
04	9/20/2016	-24,873.50	-123,858.68

3H: County Convenience. Cost savings opportunity discovered during construction. This Change Order replaces the Tier II Asphalt and Type D Grade 5 Sac B Aggregate in the contract with a Hot-Applied Non-Tracking Underseal (TFT-H). This is a substitution for a traditional underseal and eliminates the need for aggregate in the application process.

Adjusted Price = \$3,682,274.62



County Road 110 South
 (US 79 to Limmer Loop)

Project Length: 2.25 Miles
 Roadway Classification: Minor Urban Arterial

Project Schedule: January 2017-June 2018
 Estimated Construction Cost: \$11.2 Million



JANUARY 2017 IN REVIEW

1/06/2017: Notice to Proceed was issued 1/3/17. Housley (AT&T's subcontractor) bored under driveways and side streets. Enterprise completed the gas line work between Limmer Loop and DeSoto Loop. Atmos' subcontractor H&T began gas line relocations on CR 110 at CR 122. Oncor's subcontractor Willbros installed new poles between CR 122 and US 79.

1/13/2017: Housley continued boring under driveways and side streets. H&T continued gas line relocations on CR 110 at CR 122. Willbros continued installing new poles. Project barricades were set. One storage building and horse shed have been demolished.

1/20/2017: H&T continued gas line relocations on CR 110 at CR 122. Willbros continued installing new poles. Erosion control devices were placed. The Mustang Storage buildings have been removed and the property owner removed the building foundations.

1/27/2017: Housley pulled the wiring in the conduit. H&T completed gas line relocations on CR 110 at CR 122. Willbros received concrete poles and installed the poles from north of McNutt Creek to US 79. Mustang Storage removed the building foundations and hauled off the debris.



Design Engineer: Dannenbaum
 Contractor: Chasco Constructors
 Construction Observation:
 David Boone, HNTB

Williamson County
 Road Bond Program



CR 110 South (US 79 to Limmer Loop)
Project No. 1604-075

Original Contract Price = \$11,224,589.02

<u>Letting</u>	<u>Award</u>	<u>Notice To Proceed</u>	<u>Begin Work</u>	<u>Substantial Completion</u>	<u>Work Accepted</u>	<u>Total Bid Days</u>	<u>Days Added</u>	<u>Total Days</u>	
9/27/2016	10/17/2016	1/3/2017	1/13/2017			510	0	510	
<u>Invoice Number</u>	<u>Beginning Date</u>	<u>Ending Date</u>	<u>Days Charged</u>	<u>Current Invoice</u>	<u>Invoice Total</u>	<u>Current Retainage</u>	<u>Total Retainage</u>	<u>% (\$ Used)</u>	<u>% Time Used</u>
2/3/2017	Comments - Notice to Proceed was issued on 1/3/2017 with time charges beginning 1/13/2017.								
								Adjusted Price = \$11,224,589.02	