

Utility Joint Use Agreement 80A

Agreement No. WC-JUA-UTILITY-Seward Junction Southwest– Frontier Communications

THE STATE OF TEXAS }
COUNTY OF WILLIAMSON }

County: Williamson
Road Location: Seward Junction Southwest:
From SH 29 at CR 213 to US 183
at CR 259

WHEREAS, Williamson County, hereinafter called the **County**, proposes to make certain roadway improvements on that section of the above indicated roadway; and

WHEREAS, Frontier Communications, hereinafter called the **Owner**, proposes to relocate certain of its facilities on, along or across, and within or over such limits of the roadway right of way as indicated on the plans attached, executed by **Owner** on the 29 day of MARCH, 2017, or on location sketches attached hereto except as provided below;

NOW, THEREFORE, it is hereby mutually agreed that joint use for both roadway and utility purposes will be made of the area within the right of way limits as such area is defined and to the extent indicated on the aforementioned plans or sketches. Where **Owner** by reason of ownership within the area described above of an easement or fee title has the right to alter, modify or add to facilities presently located within the area described or construct additional facilities therein, such right is hereby retained, provided, however, if existing facilities are to be altered or modified or new facilities constructed within said area the **Owner** agrees to notify the **County** prior thereto, to furnish necessary sketches showing location, type of construction and methods to be used for protection of traffic, and if, in the sole opinion of the **County**, such alteration, modification or new construction will injure the roadway or endanger the traveling public using said roadway, the **County** shall have the right, after receipt of such notice, to prescribe such regulations and rules for the work proposed by **Owner** as the **County** deems necessary for the protection of the roadway facility and the traveling public using said roadway; provided further, however, that such regulations and rules shall not extend to the requiring of the placement of intended overhead lines underground or the routing of any lines outside of the area of joint usage above described.

In the event of an emergency, it being evident that immediate action is necessary for protection of the public health and safety and to minimize property damage and loss of investment, either party hereto may at their own responsibility and risk make necessary emergency repairs, notifying the other party hereto of this action as soon as is practical.


Participation in actual costs incurred by the **Owner** for any future adjustment, removal or relocation of utility facilities required by roadway construction shall be in accordance with this Agreement and the laws of the State of Texas. Except as expressly provided herein, (1) the **Owner's** rights of access to the through-traffic roadways and/or ramps shall be subject to the same rules and regulations as apply to the general public, and (2) the **Owner** and the **County**, by execution of this agreement, do not waive or relinquish any right which they may have under the law or Constitution of this State.

In the event the **Owner** fails to comply with the requirements as set out herein, the **County** may take such action, as it deems appropriate to compel compliance.

IN WITNESS WHEREOF, the parties hereto have affixed their signatures.

Owner Frontier Communications

Utility Name

By 
Authorized Signature

Title: ENG MANAGER

Date: 3/29/17

Williamson County

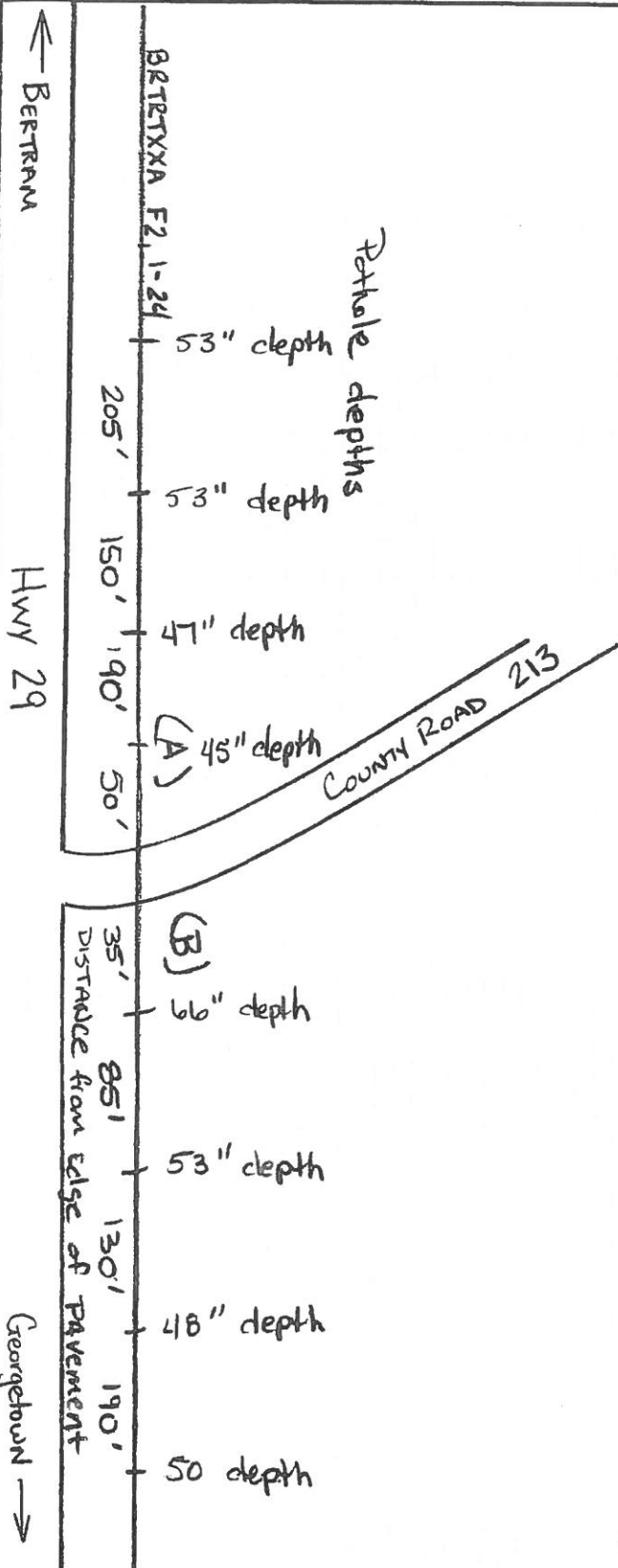
By _____
Authorized Signature

Title: Williamson County Judge

Date: _____

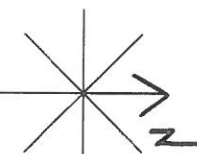
(A) From Edge of Pavement going west
lower existing fiber an additional
3 ft for approximately 150 ft.

(B) From Edge of Pavement
going east lower the
existing fiber an additional
3 ft for approximately 75 ft



FORM: 90007078 (05/05)

AREA LIBERTY Hill, TX
 W. O. NO. _____
 TAX DIST _____
 ENG'ND BY _____ DATE _____
 DRAWN BY _____ DATE _____
 APPROVED BY _____ DATE _____
 REVISED BY _____ DATE _____



SCALE

LOCATION HWY 29 & C.R. 213
 DESCRIPTION lower existing fiber for
new ditch cuts

SHEET 1 OF 1 SHEETS

LETTER OF TRANSMITTAL

To: HNTB
101 E. Old Settlers Blvd., Suite 100
Round Rock, Texas 78664

Date: March 30, 2017

C#: 17030110115A

Re: Williamson County

Seward Junction Southwest

ATTENTION: Eddie Church 512-527-6723

Frontier Communication

WE ARE SENDING YOU THE FOLLOWING VIA: Hand Delivery

☐ Prints ☒ Originals ☐ Other _____

QUANTITY	DESCRIPTION
5	Frontier Communication – Utility Joint Use Agreement 80A

PURPOSE OF TRANSMITTAL:

☒ For Approval ☐ For Your Use
☐ As Requested ☐ For Review & Comment

REMARKS:

Eddie:

Please see the attached Frontier Communication's Joint Utility Agreement for execution.


If you have any questions, please let me know.

Thank you,
Brenda

Copy To File

Received By: _____
 Date & Time: _____

SIGNED


 Brenda McAdams, Utility Specialist