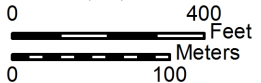







Service Layer Credits: Esri, HERE, DeLorme, MapmyIndia, © OpenStreetMap contributors
Source: Esri, DigitalGlobe, GeoEye, Earthstar Geographics, CNES/Airbus DS, USDA, USGS, AeroGRID, IGN, and the GIS User Community

SWCA PN. 40159, Production: March 3, 2017, CAC.



-  Project Area
-  10-FT Contour Line
-  Drainage

