

S:\LAND2401-2450\2438\dwg\2438-plat.dwg 9/27/2017 2:27:29 PM CDT

PLAT OF
PALOMA LAKE SECTION 16

LINE TABLE		
LINE	BEARING	LENGTH
L1	S27°21'15"E	27.02'
L2	S27°21'15"E	16.95'
L3	S27°21'15"E	44.61'
L4	S27°21'15"E	20.63'
L5	S27°21'15"E	23.98'
L6	S78°50'15"E	18.35'
L7	S78°50'15"E	5.95'
L8	S78°50'15"E	12.40'
L9	S63°56'44"E	66.09'
L10	S67°17'04"E	69.56'
L11	S84°28'22"E	62.46'
L12	N86°33'35"E	60.15'
L13	S88°45'21"E	55.83'
L14	S78°50'15"E	51.98'
L15	S78°50'15"E	55.00'
L16	S78°50'15"E	31.36'
L17	N78°50'15"W	51.98'
L18	N78°50'15"W	55.00'
L19	N87°25'54"W	51.44'
L20	N86°57'26"E	51.27'
L21	N86°57'26"E	27.04'
L22	N86°57'26"E	24.23'
L23	N78°03'16"E	51.28'
L24	N68°41'07"E	51.30'
L25	N68°41'07"E	3.13'
L26	N68°41'07"E	48.17'
L27	N59°32'41"E	51.30'
L28	N59°32'41"E	30.01'
L29	N59°32'41"E	21.29'
L30	N53°40'05"E	51.62'
L31	N41°36'15"E	52.69'
L32	N41°36'15"E	4.94'
L33	N41°36'15"E	47.75'
L34	N39°18'01"E	55.00'
L35	N39°18'01"E	19.88'
L36	N39°18'01"E	35.12'
L37	N39°32'52"E	58.51'
L38	N39°32'52"E	19.88'
L39	N39°32'52"E	38.63'
L40	N49°36'59"E	73.63'
L41	N49°36'59"E	13.31'
L42	N49°36'59"E	54.01'
L43	N49°36'59"E	6.31'
L44	N52°55'10"E	48.73'
L45	N62°23'27"E	25.13'
L46	N66°07'47"E	58.34'
L47	N66°07'47"E	31.52'
L48	N66°07'47"E	26.82'
L49	N66°21'19"E	55.00'
L50	N66°21'19"E	42.74'
L51	N66°21'19"E	12.26'
L52	N33°53'15"E	47.36'
L53	N33°11'41"E	37.04'
L54	N08°01'28"E	37.04'
L55	N03°10'17"W	40.42'
L56	N03°10'17"W	6.41'
L57	N03°10'17"W	34.01'
L58	N39°13'59"W	78.44'
L59	S36°56'28"W	50.02'
L60	N51°38'59"W	105.89'
L61	N51°38'59"W	55.00'
L62	N51°38'59"W	80.51'
L63	N51°38'59"W	55.00'
L64	N51°38'59"W	29.62'
L65	N51°38'59"W	55.00'
L66	N50°28'48"W	25.39'
L67	N50°28'48"W	34.25'
L68	N50°28'48"W	59.63'
L69	N42°08'24"E	9.74'
L70	N47°32'29"E	27.91'
L71	N47°32'29"E	27.13'
L72	N50°43'57"E	27.91'
L73	N45°17'30"W	27.76'
L74	N45°17'30"W	28.11'
L75	N51°38'59"W	47.99'
L76	N51°38'59"W	49.22'
L77	N33°36'42"E	2.11'
L78	N08°33'26"E	95.83'

CURVE TABLE					
CURVE	LENGTH	RADIUS	DELTA	CHORD BRNG.	CHORD
C1	41.54	850.00	2°47'59"	N50°15'00"W	41.53
C2	566.38	275.00	118°00'18"	N07°21'10"E	471.45
C3	534.45	495.00	61°51'43"	N70°13'53"E	508.87
C4	22.51	495.00	2°36'18"	N80°08'25"W	22.50
C5	52.36	495.00	6°03'36"	N84°28'22"W	52.33
C6	52.36	495.00	6°03'36"	N89°28'01"E	52.33
C7	52.36	495.00	6°03'36"	N83°24'25"E	52.33
C8	52.36	495.00	6°03'36"	N77°20'49"E	52.33
C9	52.36	495.00	6°03'36"	N71°17'12"E	52.33
C10	52.36	495.00	6°03'36"	N65°13'36"E	52.33
C11	52.36	495.00	6°03'36"	N59°09'59"E	52.33
C12	52.36	495.00	6°03'36"	N53°06'23"E	52.33
C13	52.36	495.00	6°03'36"	N47°02'46"E	52.33
C14	40.74	495.00	4°42'57"	N41°39'30"E	40.73
C15	480.46	445.00	61°51'43"	N70°13'53"E	457.47
C16	3.02	445.00	0°23'18"	N79°01'54"W	3.02
C17	71.83	445.00	9°14'56"	N83°51'01"W	71.76
C18	70.96	445.00	9°08'10"	N86°57'26"E	70.88
C19	70.96	445.00	9°08'10"	N77°49'16"E	70.88
C20	70.96	445.00	9°08'10"	N68°41'07"E	70.88
C21	70.96	445.00	9°08'10"	N59°32'57"E	70.88
C22	70.96	445.00	9°08'10"	N50°24'48"E	70.88
C23	50.83	445.00	6°32'42"	N42°34'22"E	50.80
C24	94.44	200.00	27°03'17"	N52°49'40"E	93.56
C25	13.52	200.00	3°52'26"	N41°14'14"E	13.52
C26	80.92	200.00	23°10'51"	N54°45'53"E	80.37
C27	118.05	250.00	27°03'17"	N52°49'40"E	116.96
C28	9.24	250.00	2°07'05"	N40°21'34"E	9.24
C29	50.00	250.00	11°27'33"	N47°08'53"E	49.92
C30	50.00	250.00	11°27'33"	N58°36'26"E	49.92
C31	8.81	250.00	2°01'06"	N65°20'45"E	8.81
C32	463.40	225.00	118°00'18"	N07°21'10"E	385.74
C33	80.80	225.00	20°34'32"	N56°04'03"E	80.37
C34	98.84	225.00	25°10'12"	N33°11'41"E	98.05
C35	98.84	225.00	25°10'12"	N08°01'28"E	98.05
C36	98.84	225.00	25°10'12"	N17°08'44"W	98.05
C37	72.34	225.00	18°25'21"	N38°56'30"W	72.03
C38	13.73	225.00	3°29'49"	N49°54'05"W	13.73
C39	43.98	900.00	2°47'59"	N50°15'00"W	43.97
C40	221.34	205.00	61°51'43"	N70°13'53"E	210.74
C41	47.10	205.00	13°09'46"	N85°25'08"W	46.99
C42	49.02	205.00	13°42'04"	N81°08'57"E	48.91
C43	49.02	205.00	13°42'04"	N67°26'53"E	48.91
C44	49.02	205.00	13°42'04"	N53°44'48"E	48.91
C45	27.18	205.00	7°35'45"	N43°05'54"E	27.16
C46	166.51	155.00	61°33'08"	S70°04'35"W	158.62
C47	162.15	155.00	59°56'13"	S70°53'02"W	154.85
C48	4.37	155.00	1°36'55"	S40°06'28"W	4.37
C49	52.09	261.09	11°25'55"	N45°00'59"E	52.01
C50	39.72	261.09	8°43'01"	N43°39'32"E	39.68
C51	12.37	261.09	2°42'54"	N49°22'29"E	12.37
C52	62.07	311.09	11°25'55"	N45°00'59"E	61.97
C53	54.72	311.09	10°04'45"	N44°20'23"E	54.65
C54	7.35	311.09	1°21'11"	N50°03'21"E	7.35
C55	21.03	25.00	48°11'23"	N74°49'38"E	20.41
C56	9.75	25.00	22°21'05"	N61°54'29"E	9.69
C57	11.27	25.00	25°50'18"	N86°00'10"E	11.18
C58	167.90	50.00	192°24'12"	N02°43'13"E	99.41
C59	47.79	50.00	54°45'49"	N71°32'25"E	45.99
C60	36.67	50.00	42°01'01"	N23°08'59"E	35.85
C61	39.86	50.00	45°40'29"	N20°41'45"W	38.81
C62	43.59	50.00	49°56'54"	N68°30'26"W	42.22
C63	21.03	25.00	48°11'23"	N69°23'12"W	20.41
C64	18.29	25.00	41°54'48"	N72°31'29"W	17.88
C65	2.74	25.00	6°16'35"	N48°25'48"W	2.74
C66	41.90	25.00	96°01'27"	N02°43'13"E	37.16
C67	30.52	275.00	6°21'29"	N48°28'15"W	30.50
C68	24.74	275.00	5°09'13"	N47°52'07"W	24.73
C69	5.78	275.00	1°12'16"	N51°02'51"W	5.78
C70	24.97	225.00	6°21'29"	N48°28'15"W	24.96

DATE: SEPT. 14, 2017

SCALE: 1" = 100'

RANDALL JONES & ASSOCIATES ENGINEERING, INC.
2900 JAZZ STREET, ROUND ROCK, TEXAS, 78664
(512) 836-4793 FAX: (512) 836-4817

F-9784

RJ SURVEYING & ASSOCIATES, INC.
2900 JAZZ STREET, ROUND ROCK, TEXAS, 78664
(512) 836-4793 FAX: (512) 836-4817

F-10015400

PALOMA LAKE SECTION 16

DESCRIPTION
A PARCEL OF LAND IN WILLIAMSON COUNTY, TEXAS, BEING A PART OF THE WILLIS DONAHO, JR. SURVEY, ABSTRACT NO. 173; AND THE JOHN L. JUSTICE SURVEY, ABSTRACT NO. 356; BEING PART OF TRACT ONE, CONTAINING 92.18 ACRES, CONVEYED TO NORTH PALOMA LAKE DEVELOPMENT INC., BY DEED RECORDED IN DOCUMENT NO. 2014004361 OF THE OFFICIAL PUBLIC RECORDS OF WILLIAMSON COUNTY, TEXAS, MORE PARTICULARLY DESCRIBED AS FOLLOWS:

BEGIN AT 1/2" IRON ROD SET AT THE NORTHWEST CORNER OF LOT 5, BLOCK FF, PALOMA LAKE SECTION 15 ACCORDING TO THE PLAT THEREOF RECORDED IN DOCUMENT NO. 2015039698 OF THE OFFICIAL PUBLIC RECORDS OF WILLIAMSON COUNTY, TEXAS;

THENCE WITH THE NORTHWESTERLY LINE OF SAID PALOMA LAKE SECTION 16 AND ACROSS SAID 92.18-ACRE TRACT THE FOLLOWING 14 COURSES:

1. S.11°09'45"W. A DISTANCE OF 120.00 FEET TO A 1/2" IRON ROD SET;
2. N.78°50'15"W. A DISTANCE OF 34.37 FEET TO A 1/2" IRON ROD SET;
3. S.11°09'45"W. A DISTANCE OF 299.68 FEET TO A 1/2" IRON ROD SET;
4. N.78°50'15"W. A DISTANCE OF 57.16 FEET TO A 1/2" IRON ROD SET;
5. S.12°07'23"W. A DISTANCE OF 170.02 FEET TO A 1/2" IRON ROD SET;
6. S.42°08'24"W. A DISTANCE OF 89.99 FEET TO A 1/2" IRON ROD SET;
7. S.44°27'31"W. A DISTANCE OF 101.78 FEET TO A 1/2" IRON ROD SET;
8. S.47°32'29"W. A DISTANCE OF 55.04 FEET TO A 1/2" IRON ROD SET;
9. S.50°43'57"W. A DISTANCE OF 136.09 FEET TO A 1/2" IRON ROD SET;
10. S.36°56'28"W. A DISTANCE OF 50.02 FEET TO A 1/2" IRON ROD SET;
11. S.51°38'59"E. A DISTANCE OF 55.00 FEET TO A 1/2" IRON ROD SET;
12. S.38°21'01"W. A DISTANCE OF 123.04 FEET TO A 1/2" IRON ROD SET;
13. N.46°37'54"W. A DISTANCE OF 20.84 FEET TO A 1/2" IRON ROD SET;
14. S.41°09'00"W. A DISTANCE OF 170.00 FEET TO A 1/2" IRON ROD SET AT A POINT ON A NON-TANGENT CURVE TO THE LEFT;

THENCE ACROSS SAID 92.18-ACRE TRACT THE FOLLOWING NINE COURSES:

1. NORTHWESTERLY ALONG THE ARC OF SAID CURVE, A DISTANCE OF 41.53 FEET SAID CURVE HAVING A RADIUS OF 850.00 FEET, A CENTRAL ANGLE OF 02°47'59" AND A CHORD BEARING N.50°15'00"W, 41.53 FEET TO A 1/2" IRON ROD SET;
2. N.51°38'59"W. A DISTANCE OF 241.46 FEET TO A 1/2" IRON ROD SET AT A POINT OF CURVATURE OF A CURVE TO THE RIGHT;
3. NORTHERLY, ALONG THE ARC OF SAID CURVE TO THE RIGHT A DISTANCE OF 566.38 FEET, SAID CURVE HAVING A RADIUS OF 275.00 FEET, A CENTRAL ANGLE OF 118°00'18", AND A CHORD BEARING N.07°21'10"E., 471.45 FEET A 1/2" IRON ROD SET;
4. N.66°21'19"E. A DISTANCE OF 40.85 FEET A 1/2" IRON ROD SET;
5. N.23°38'41"W. A DISTANCE OF 105.00 FEET A 1/2" IRON ROD SET;
6. N.21°21'19"E. A DISTANCE OF 21.21 FEET A 1/2" IRON ROD SET;
7. N.49°29'47"E. A DISTANCE OF 41.80 FEET A 1/2" IRON ROD SET;
8. N.33°36'42"E. A DISTANCE OF 217.08 FEET A 1/2" IRON ROD SET;
9. N.27°21'15"W. A DISTANCE OF 43.97 FEET A 1/2" IRON ROD SET ON THE SOUTH LINE OF COUNTY ROAD 112 AND THE NORTH LINE OF SAID 92.18-ACRE TRACT;

THENCE N.62°38'45"E. WITH THE SOUTH LINE OF SAID COUNTY ROAD 112 AND THE NORTH LINE OF SAID 92.18-ACRE TRACT A DISTANCE OF 406.18 FEET A 1/2" IRON ROD SET;

THENCE ACROSS SAID 92.18-ACRE TRACT THE FOLLOWING SEVEN COURSES:

1. S.27°21'15"E. A DISTANCE OF 44.61 FEET A 1/2" IRON ROD SET;
2. S.78°50'15"E. A DISTANCE OF 18.35 FEET A 1/2" IRON ROD SET;
3. S.63°56'44"E. A DISTANCE OF 66.09 FEET A 1/2" IRON ROD SET;
4. S.67°17'04"E. A DISTANCE OF 69.56 FEET A 1/2" IRON ROD SET;
5. S.84°28'22"E. A DISTANCE OF 62.46 FEET A 1/2" IRON ROD SET;
6. N.86°33'35"E. A DISTANCE OF 60.15 FEET A 1/2" IRON ROD SET;
7. S.88°45'21"E. A DISTANCE OF 55.83 FEET TO THE POINT OF BEGINNING.

CONTAINING 14.843 ACRES, MORE OR LESS.

STATE OF TEXAS

COUNTY OF WILLIAMSON

KNOW ALL MEN BY THESE PRESENTS:

THAT NORTH PALOMA LAKE DEVELOPMENT INC., A TEXAS CORPORATION, SOLE OWNER OF THE CERTAIN TRACT ONE, A 92.18 ACRE TRACT OF LAND IN A DEED RECORDED IN DOCUMENT NO. 2014004361 OF THE OFFICIAL RECORDS OF WILLIAMSON COUNTY, TEXAS, DOES HEREBY SUBDIVIDE 14.843 ACRES OUT OF SAID TRACT AS SHOWN HEREON, AND DOES HEREBY CONSENT TO ALL PLAT NOTE REQUIREMENTS SHOWN HEREON, AND DOES HEREBY FOREVER DEDICATE TO THE PUBLIC THE ROADS, ALLEYS, RIGHTS-OF-WAY, EASEMENTS AND PUBLIC PLACES SHOWN HEREON FOR SUCH PUBLIC PURPOSES AS WILLIAMSON COUNTY MAY DEEM APPROPRIATE, AND DOES HEREBY STATE THAT ALL PUBLIC ROADWAYS AND EASEMENTS AS SHOWN ON THIS PLAT ARE FREE OF LIENS. THIS SUBDIVISION IS TO BE KNOWN AS "PALOMA LAKE SECTION 16", AND FURTHER ACKNOWLEDGE THAT IT IS THE RESPONSIBILITY OF THE OWNER, NOT THE COUNTY, TO ASSURE COMPLIANCE WITH THE PROVISIONS OF ALL APPLICABLE STATE, FEDERAL AND LOCAL LAWS AND REGULATIONS RELATING TO THE ENVIRONMENT, INCLUDING (BUT NOT LIMITED TO) THE ENDANGERED SPECIES ACT, STATE AQUIFER REGULATIONS AND MUNICIPAL WATERSHED ORDINANCES.

TO CERTIFY WHICH WITNESS BY MY HAND THE 11th DAY OF October, 2017

BY: BLAKE MAGEE, AS PRESIDENT OF NORTH PALOMA LAKE DEVELOPMENT, INC., A TEXAS CORPORATION, ON BEHALF OF SAID CORPORATION.

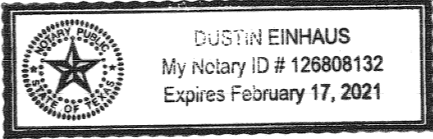
BLAKE MAGEE, PRESIDENT
1011 N. LAMAR
AUSTIN, TEXAS 78703

STATE OF TEXAS

COUNTY OF TRAVIS

THIS INSTRUMENT WAS ACKNOWLEDGED BEFORE ME ON THE 11 DAY OF October, 2017 BY, BLAKE MAGEE, AS PRESIDENT OF NORTH PALOMA LAKE DEVELOPMENT, INC., A TEXAS CORPORATION, ON BEHALF OF SAID CORPORATION.

NOTARY PUBLIC SIGNATURE
Dustin Einhaus
NOTARY PUBLIC PRINTED OR TYPED NAME




ENGINEER'S CERTIFICATION

NO PORTION OF THIS TRACT IS WITHIN THE 100 YEAR FLOOD PLAIN AS SHOWN ON FLOOD INSURANCE RATE COMMUNITY PANEL NUMBER 48491C0505E EFFECTIVE SEPTEMBER 26, 2008 FOR WILLIAMSON COUNTY, TEXAS.

I, R. BRENT JONES, DO HEREBY CERTIFY THAT THE INFORMATION CONTAINED ON THIS PLAT COMPLIES WITH THE SUBDIVISION ORDINANCES AND THE STORMWATER DRAINAGE POLICY ADOPTED BY WILLIAMSON COUNTY, TEXAS. THIS TRACT IS NOT LOCATED IN THE EDWARDS AQUIFER RECHARGE ZONE


R. Brent Jones 10/9/17
R. BRENT JONES DATE
LICENSED PROFESSIONAL ENGINEER NO. 92671



SURVEYOR'S CERTIFICATION

I, J. KENNETH WEIGAND, DO HEREBY CERTIFY THAT I PREPARED THIS PLAT FROM AN ACTUAL AND ON THE GROUND SURVEY OF THE LAND SHOWN HEREON AND THAT THE CORNER MONUMENTS SHOWN HEREON WERE PROPERLY PLACED UNDER MY SUPERVISION. THIS PLAT COMPLIES WITH THE REQUIREMENTS OF WILLIAMSON COUNTY. ALL EASEMENTS OF RECORD OF WHICH I HAVE KNOWLEDGE ARE SHOWN OR NOTED ON THE PLAT. THE FIELD NOTES, HEREON MATHEMATICALLY CLOSE.

John K. Weigand 10/5/2017
J. KENNETH WEIGAND /DATE
R.P.L.S. NO. 5741
STATE OF TEXAS



IN APPROVING THIS PLAT BY THE COMMISSIONERS' COURT OF WILLIAMSON COUNTY, TEXAS, IT IS UNDERSTOOD THAT THE BUILDING OF ALL STREETS, ROADS, AND OTHER PUBLIC THOROUGHFARES AND ANY BRIDGES OR CULVERTS NECESSARY TO BE CONSTRUCTED OR PLACED IS THE RESPONSIBILITY OF THE OWNERS OF THE TRACT OF LAND COVERED BY THIS PLAT IN ACCORDANCE WITH THE PLANS AND SPECIFICATIONS PRESCRIBED BY THE COMMISSIONERS' COURT OF WILLIAMSON COUNTY, TEXAS. SAID COMMISSIONERS' COURT ASSUMES NO OBLIGATION TO BUILD ANY OF THE STREETS, ROADS, OR OTHER PUBLIC THOROUGHFARES SHOWN ON THIS PLAT OR OF CONSTRUCTING ANY OF THE BRIDGES OR DRAINAGE IMPROVEMENTS IN CONNECTION THEREWITH. THE COUNTY WILL ASSUME NO RESPONSIBILITY FOR DRAINAGE WAYS OR EASEMENTS IN THE SUBDIVISION, OTHER THAN THOSE DRAINING OR PROTECTING THE ROAD SYSTEM AND STREETS.

THE COUNTY ASSUMES NO RESPONSIBILITY FOR THE ACCURACY OF REPRESENTATIONS BY OTHER PARTIES IN THIS PLAT. FLOOD PLAIN DATA, IN PARTICULAR, MAY CHANGE DEPENDING ON SUBSEQUENT DEVELOPMENT. IT IS FURTHER UNDERSTOOD THAT THE OWNERS OF THE TRACT OF LAND COVERED BY THIS PLAT MUST INSTALL AT THEIR OWN EXPENSE ALL TRAFFIC CONTROL DEVICES AND SIGNAGE THAT MAY BE REQUIRED BEFORE THE STREETS IN THE SUBDIVISION HAVE FINALLY BEEN ACCEPTED FOR MAINTENANCE BY THE COUNTY.

STATE OF TEXAS
COUNTY OF WILLIAMSON

KNOW ALL MEN BY THESE PRESENTS;

I, DAN A. GATTIS, COUNTY JUDGE OF WILLIAMSON COUNTY, TEXAS, DO HEREBY CERTIFY THAT THIS MAP OR PLAT, WITH FIELD NOTES HEREON, THAT A SUBDIVISION HAVING BEEN FULLY PRESENTED TO THE COMMISSIONERS' COURT OF WILLIAMSON COUNTY, TEXAS, AND BY THE SAID COURT DULY CONSIDERED, WERE ON THIS DAY APPROVED AND PLAT IS AUTHORIZED TO BE REGISTERED AND RECORDED IN THE PROPER RECORDS OF THE COUNTY CLERK OF WILLIAMSON COUNTY, TEXAS.

DAN A. GATTIS, COUNTY JUDGE
WILLIAMSON COUNTY, TEXAS

STATE OF TEXAS
COUNTY OF WILLIAMSON

I, NANCY RISTER, CLERK OF THE COUNTY COURT OF SAID COUNTY, DO HEREBY CERTIFY THAT THE FOREGOING INSTRUMENT IN WRITING, WITH ITS CERTIFICATION OF AUTHENTICATION, WAS FILED FOR RECORD IN MY OFFICE ON THE ____ DAY OF ____ A. D., ____ AT ____ O'CLOCK ____ M. AND DULY RECORDED ON THE ____ DAY OF ____ A. ____ AT ____ O'CLOCK ____ M IN THE OFFICIAL PUBLIC RECORDS OF SAID COUNTY IN DOCUMENT No. ____.

WITNESS MY HAND AND SEAL OF THE COUNTY COURT OF SAID COUNTY, AT OFFICE IN GEORGETOWN, TEXAS, THE DATE LAST WRITTEN ABOVE.

NANCY RISTER, CLERK,
COUNTY COURT WILLIAMSON COUNTY, TEXAS

BY: _____
DEPUTY

STATE OF TEXAS

COUNTY OF

KNOW ALL MEN BY THESE PRESENTS

THAT INTERNATIONAL BANK OF COMMERCE THE LIEN HOLDER THE CERTAIN TRACT ONE, A 92.18 ACRE TRACT OF LAND RECORDED IN DOCUMENT NUMBER 2014004361 OF THE OFFICIAL PUBLIC RECORDS OF WILLIAMSON COUNTY, TEXAS, DOES HEREBY CONSENT TO THE SUBDIVISION OF THAT CERTAIN 14.843 ACRE TRACT OF LAND SITUATED IN WILLIAMSON COUNTY, TEXAS, AND DOES FURTHER HEREBY JOIN, APPROVE AND CONSENT TO THE DEDICATION TO THE PUBLIC FOREVER USE OF THE STREETS, EASEMENTS AND ALL OTHER LANDS INTENDED FOR PUBLIC DEDICATION AS SHOWN HEREON.

INTERNATIONAL BANK OF COMMERCE

Jason Range
Vice president, International Bank of Commerce
Jason Range

STATE OF TEXAS
COUNTY OF

THIS INSTRUMENT WAS ACKNOWLEDGED BEFORE ME ON THE 11th DAY OF October, 2017

Kayla Monarres
NOTARY PUBLIC, STATE OF TEXAS

PRINTED NAME Kayla Monarres
MY COMMISSION EXPIRES: 07/21/19



DATE: SEPT. 14, 2017 SCALE: 1" = 100'

RANDALL JONES & ASSOCIATES ENGINEERING, INC.
2900 JAZZ STREET, ROUND ROCK, TEXAS, 78664
(512) 836-4793 FAX: (512) 836-4817 F-9784

RJ SURVEYING & ASSOCIATES, INC.
2900 JAZZ STREET, ROUND ROCK, TEXAS, 78664
(512) 836-4793 FAX: (512) 836-4817 F-10015400