

**REAL ESTATE CONTRACT**  
CR 200 Right of Way—Parcel 20

THIS REAL ESTATE CONTRACT ("Contract") is made by **BRIAN P. SCHOENFELD** (referred to in this Contract as "Seller") and **WILLIAMSON COUNTY, TEXAS** (referred to in this Contract as "Purchaser"), upon the terms and conditions set forth in this Contract.

**ARTICLE I**  
**PURCHASE AND SALE**

By this Contract, Seller sells and agrees to convey, and Purchaser purchases and agrees to pay for, the tract of land described as follows:

All of that certain 0.063-acre (2,763 square feet) tract of land out of Lot 73, Cierra Vista Subdivision, a Plat Recorded in Document No. 2007078025 of the Official Public Records of Williamson County, Texas (O.P.R.W.C.) and in Cabinet DD, Slide 314 of the Plat Records of Williamson County, Texas, said Lot 73 being conveyed to BRIAN P. SCHOENFELD, by Deed Recorded in Document No. 2014014094, O.P.R.W.C. corrected to BRIAN P. SCHOENFELD by Affidavit recorded in Document No. 2014047116, O.P.R.W.C., said 0.063 acres being more fully described by metes and bounds and accompanying sketch in Exhibit "A", attached hereto and incorporated herein (**Parcel 20**);

together with all and singular the rights and appurtenances pertaining to the property, including any right, title and interest of Seller in and to adjacent streets, alleys or rights-of-way (all of such real property, rights, and appurtenances being referred to in this Contract as the "Property"), and any improvements situated on and attached to the Property described in Exhibit "A" not otherwise agreed herein to be retained by Seller, for the consideration and upon and subject to the terms, provisions; and conditions set forth below.

**ARTICLE II**  
**PURCHASE PRICE**

**Purchase Price**

2.01. The Purchase Price for the Property described in Exhibit "A", any improvements on the Property, and any damage to and/or cost to cure for the remaining property of Seller shall be the sum of SEVEN THOUSAND FIVE HUNDRED TEN and 00/100 Dollars (\$7,510.00).

By execution of this Contract the parties agree that any improvements or other personal property located within the Property that are to be retained by Seller shall be removed or relocated

off of the Property on or before February 28th, 2018, or they shall otherwise become subject to removal or relocation by Purchaser, its contractors or agents after that date.

Payment of Purchase Price

2.02. The Purchase Price shall be payable in cash at the Closing.

**ARTICLE III  
PURCHASER'S OBLIGATIONS**

Conditions to Purchaser's Obligations

3.01. The obligations of Purchaser hereunder to consummate the transactions contemplated hereby are subject to the satisfaction of each of the following conditions (any of which may be waived in whole or in part by Purchaser at or prior to the Closing).

Miscellaneous Conditions

3.02. Seller shall have performed, observed, and complied with all of the covenants, agreements, and conditions required by this Contract to be performed, observed, and complied with by Seller prior to or as of the closing.

Title

3.03. Within seven (7) days from the Effective Date of this Contract, Purchaser shall cause the Title Company to furnish to the Purchaser a current commitment ("Title Commitment") for the issuance of an Owner's Policy of Title Insurance together with legible copies of all documents constituting exceptions to Seller's title as reflected in the Title Commitment. Purchaser may, on or prior to five (5) days after its receipt of the later of the Title Commitment, deliver to Seller in writing such reasonable objections as Purchaser may have to anything contained or set forth in the Title Commitment or the title exception documents. In the event Purchaser timely objects to any matter contained in the Title Commitment or title exception documents, Seller shall have a reasonable period of time after receipt of Purchaser's objections within which Seller may attempt to cure such objections specified by Purchaser; provided, however, Seller shall provide reasonable responsive cooperation and assistance requested by Purchaser to cure any objections, but shall be under no obligation to incur any costs whatsoever in connection with such cure. In the event Seller has not yet satisfied each and every of Purchaser's stated title objections within ten (10) days following the date of Purchaser's objections, Purchaser shall elect to either (i) terminate this Contract, or (ii) waive those title objections which Seller has not satisfied and proceed to Closing. In the event Purchaser fails to elect (i) or (ii) in writing within such period, then, and in such event, Purchaser shall be deemed to have elected (ii).

### Inspection

Purchaser acknowledges that Seller is providing Purchaser with an opportunity to thoroughly inspect the Property prior to Closing or all purposes, including any concerns with respect to any past, current or future violation of environmental laws or with respect to the presence, either now or in the past, of any hazardous substances at the Property.

## **ARTICLE IV REPRESENTATIONS AND WARRANTIES OF SELLER**

After the Effective Date, Seller agrees that Purchaser shall be entitled to enter upon the Property and to conduct such inspections and audits as Purchaser may reasonably desire.

Seller hereby represents and warrants to Purchaser as follows, which representations and warranties shall be deemed made by Seller to Purchaser also as of the Closing Date, to the best of Seller's current actual knowledge:

(1) Seller has not entered into any lease or other agreement, whether written or oral, granting any other party the right to possess the Property. To Seller's actual knowledge, there are no parties in possession of any portion of the Property as lessees, tenants at sufferance, or trespassers, other than as previously disclosed to Purchaser.

(2) To Seller's actual knowledge, Seller has complied with all applicable laws, ordinances, regulations, statutes, rules and restrictions relating to the Property, or any part thereof.

For purposes of this Contract, wherever the terms "knowledge," "belief," or words of similar import are used with respect to the Seller, such knowledge or belief shall be limited to the actual knowledge of Seller.

The Property herein is being conveyed to Purchaser under threat of condemnation.

PURCHASER HEREBY EXPRESSLY ACKNOWLEDGES THAT IT HAS OR WILL HAVE, PRIOR TO THE CLOSING, THOROUGHLY INSPECTED AND EXAMINED THE PROPERTY TO THE EXTENT DEEMED NECESSARY BY THE PURCHASER IN ORDER TO ENABLE THE PURCHASER TO EVALUATE THE PURCHASE OF THE PROPERTY. PURCHASER REPRESENTS THAT IT IS A KNOWLEDGEABLE PURCHASER OF ASSETS SUCH AS THE PROPERTY AND THAT IT IS RELYING SOLELY ON ITS OWN EXPERTISE AND THAT OF PURCHASER'S CONSULTANTS, AND THAT PURCHASER WILL CONDUCT SUCH INSPECTIONS AND INVESTIGATIONS OF THE PROPERTY, INCLUDING BUT NOT LIMITED TO THE PHYSICAL AND ENVIRONMENTAL CONDITIONS THEREOF, AND SHALL RELY UPON SAME, AND UPON CLOSING SHALL ASSUME THE RISK OF ANY ADVERSE MATTERS, INCLUDING BUT NOT LIMITED TO,

ADVERSE PHYSICAL AND ENVIRONMENTAL CONDITIONS, THAT MAY NOT HAVE BEEN REVEALED BY PURCHASER'S INSPECTIONS AND INVESTIGATIONS. PURCHASER FURTHER ACKNOWLEDGES AND AGREES THAT PURCHASER IS ACQUIRING THE PROPERTY ON AN AS-IS, WHERE-IS AND WITH ALL FAULTS BASIS WITHOUT REPRESENTATIONS, WARRANTIES OR COVENANTS, EXPRESS OR IMPLIED, OF ANY KIND OR NATURE, EXCEPT THOSE EXPRESSLY INDICATED IN THIS CONTRACT. PURCHASER DISCLAIMS RELIANCE UPON ALL ORAL REPRESENTATIONS AND WARRANTIES, EXPRESS OR IMPLIED, OF ANY KIND OR NATURE, EXCEPT THOSE EXPRESSLY INDICATED IN THIS CONTRACT. PURCHASER HEREBY WAIVES AND RELINQUISHES ALL RIGHTS AND PRIVILEGES ARISING OUT OF, OR WITH RESPECT OR IN RELATION TO, ANY REPRESENTATIONS, WARRANTIES OR COVENANTS, WHETHER EXPRESS OR IMPLIED, WHICH MAY HAVE BEEN MADE OR GIVEN, OR WHICH MAY HAVE BEEN DEEMED TO HAVE BEEN MADE OR GIVEN, BY THE SELLER, EXCEPT THOSE EXPRESSLY INDICATED IN THIS CONTRACT. PURCHASER HEREBY AGREES THAT SELLER SHALL NOT BE LIABLE FOR ANY SPECIAL, DIRECT, INDIRECT, CONSEQUENTIAL OR OTHER DAMAGES RESULTING OR ARISING FROM OR RELATING TO THE OWNERSHIP, USE, CONDITION, LOCATION, MAINTENANCE, REPAIR OR OPERATION OF THE PROPERTY.

SURVIVAL. IT IS AGREED AND UNDERSTOOD THAT THE TERMS AND PROVISIONS OF THIS ARTICLE IV SHALL EXPRESSLY SURVIVE THE CLOSING AND NOT MERGE THEREIN.

**ARTICLE V**  
**CLOSING**  
Closing Date

5.01. The Closing shall be held at the office of Austin Title Company (the "Title Company") or another title company of Purchaser's choosing, on or before February 28th, 2018 or at such time, date, and place as Seller and Purchaser may agree upon, or within 10 days after the completion of any title curative matters if necessary for items as shown on the Title Commitment or in the contract (which date is herein referred to as the "Closing Date").

Seller's Obligations at Closing

5.02. At the Closing Seller shall:

(1) Deliver to Purchaser a duly executed and acknowledged Special Warranty Deed conveying good and indefeasible title to Williamson County, Texas in fee simple to all of the Property described in Exhibit "A", free and clear of any and all liens and restrictions, except for the following:

- (a) General real estate taxes for the year of closing and subsequent years not yet due and payable;
- (b) Any exceptions approved by Purchaser pursuant to Article III hereof; and
- (c) Any exceptions approved by Purchaser in writing.

The Deed shall be in a form substantially similar to that shown in Exhibit "B" attached hereto and incorporated herein.

(2) Cooperate, to the extent required, to ensure that the Title Company will deliver to Purchaser a Texas Owner's Title Policy at Purchaser's sole expense, issued by Title Company, in Grantee's favor in the full amount of the purchase price, insuring Purchaser's contracted interests in and to the Property subject only to those title exceptions listed herein, such other exceptions as may be approved in writing by Purchaser, and the standard printed exceptions contained in the promulgated form of Texas Owner's Title Policy, provided, however:

- (a) The boundary and survey exceptions shall be deleted;
- (b) The exception as to restrictive covenants shall be endorsed "None of Record", if applicable; and
- (c) The exception as to the lien for taxes shall be limited to the year of Closing and shall be endorsed "Not Yet Due and Payable".

(3) Deliver to Purchaser possession of the Property if not previously done.

#### Purchaser's Obligations at Closing

5.03. At the Closing, Purchaser shall:

- (a) Pay the cash portion of the Purchase Price;
- (b) Pay the costs of Closing as required by this Contract.

#### Prorations

5.04. General real estate taxes for the then current year relating to the Property shall be prorated as of the Closing Date and shall be adjusted in cash at the closing. If the Closing shall occur before the tax rate is fixed for the then current year, the apportionment of taxes shall be upon the basis of the tax rate for the next preceding year applied to the latest assessed valuation. Agricultural roll-back taxes, if any, shall be paid by Purchaser.

Closing Costs

5.05. All costs and expenses of closing in consummating the sale and purchase of the Property shall be borne and paid as follows:

- (1) Owner's Title Policy (including the base premium and the cost of all endorsements and special elective coverages) and survey to be paid by Purchaser.
- (2) Deed (including recording costs), tax certificates, and title curative matters, if any, paid by Purchaser.
- (3) All other closing costs shall be paid by Purchaser.
- (4) Attorney's fees paid by each respectively.

**ARTICLE VI  
BREACH BY SELLER**

In the event Seller shall fail to fully and timely perform any of its obligations hereunder or shall fail to consummate the sale of the Property for any reason, except Purchaser's default, Purchaser may: (1) enforce specific performance of this Contract; or (2) request that the Escrow Deposit, if any, shall be forthwith returned by the title company to Purchaser.

**ARTICLE VII  
BREACH BY PURCHASER**

In the event Purchaser should fail to consummate the purchase of the Property, the conditions to Purchaser's obligations set forth in Article III having been satisfied and Purchaser being in default and Seller not being in default hereunder, Seller shall have the right to receive the Escrow Deposit, if any, from the title company, the sum being agreed on as liquidated damages for the failure of Purchaser to perform the duties, liabilities, and obligations imposed upon it by the terms and provisions of this Contract, and Seller agrees to accept and take this cash payment as its total damages and relief and as Seller's sole remedy hereunder in such event. If no Escrow Deposit has been made then Seller shall receive the amount of \$500 as liquidated damages for any failure by Purchaser.

**ARTICLE VIII  
MISCELLANEOUS**

Notice

8.01. Any notice required or permitted to be delivered hereunder shall be deemed received when sent by United States mail, postage prepaid, certified mail, return receipt requested, addressed to Seller or Purchaser, as the case may be, at the address set forth opposite the signature of the party.

Texas Law to Apply

8.02. This Contract shall be construed under and in accordance with the laws of the State of Texas, and all obligations of the parties created hereunder are performable in Williamson County, Texas.

Parties Bound; Total Agreement; Modification

8.03. This Contract shall be binding upon and inure to the benefit of the parties and their respective heirs, executors, administrators, legal representatives, successors and assigns where permitted by this Contract. This Contract constitutes the entire agreement among the parties pertaining to the subject matter hereof and supersedes all prior and contemporaneous agreements and understandings of the parties in connection therewith, specifically including any letter of intent negotiated by the parties in relation to the Property. No representation, warranty, covenant, agreement or condition not expressed in this Contract shall be binding upon the parties hereto or shall affect or be effective to interpret, change or restrict the provisions of this Contract. This Contract may not be modified or amended, except by an agreement in writing signed by both the Seller and the Purchaser.

Legal Construction

8.04. In case any one or more of the provisions contained in this Contract shall for any reason be held to be invalid, illegal, or unenforceable in any respect, this invalidity, illegality, or unenforceability shall not affect any other provision hereof, and this Contract shall be construed as if the invalid, illegal, or unenforceable provision had never been contained herein.

Prior Agreements Superseded

8.05. This Contract constitutes the sole and only agreement of the parties and supersedes any prior understandings or written or oral agreements between the parties respecting the within subject matter.

Time of Essence

8.06. Time is of the essence in this Contract.

Gender

8.07. Words of any gender used in this Contract shall be held and construed to include any other gender, and words in the singular number shall be held to include the plural, and vice versa, unless the context requires otherwise.

No Recordation

8.08. Seller and Purchaser hereby acknowledge that neither this Contract nor any memorandum or affidavit thereof shall be recorded of public record in the county where the Property is located or any other county in Texas.

Compliance

8.09. In accordance with the requirements of Section 1101.555 of the Texas Real Estate License Act, **PURCHASER IS HEREBY ADVISED THAT IT SHOULD BE FURNISHED WITH OR OBTAIN A POLICY OF TITLE INSURANCE OR PURCHASER SHOULD HAVE THE ABSTRACT COVERING THE PROPERTY EXAMINED BY AN ATTORNEY OF PURCHASER'S OWN SELECTION.**

Effective Date

8.10. This Contract shall be effective as of the date it is approved by Williamson County, Texas which date is indicated beneath the County Judge's signature below.

Counterparts

8.11. This Contract may be executed in any number of counterparts, which may together constitute the Contract. Signatures transmitted by facsimile or electronic mail may be considered effective as originals for purposes of this Contract.

Exhibits


8.12. The following Exhibits are attached hereto:

- Exhibit "A": Property metes and bounds legal description
- Exhibit "B": Agreed Deed Form

*[signature page follows]*



County: Williamson County  
 Roadway: CR. 200



**PROPERTY DESCRIPTION  
 PARCEL 20**

BEING A 0.063 ACRE (2,763 SQUARE FEET) TRACT OF LAND OUT OF LOT 73, CIERRA VISTA SUBDIVISION, A PLAT RECORDED IN DOCUMENT NO. 2007078025 OF THE OFFICIAL PUBLIC RECORDS OF WILLIAMSON COUNTY, TEXAS (O.P.R.W.C.) AND IN CABINET DD, SLIDE 314 OF THE PLAT RECORDS OF WILLIAMSON COUNTY, TEXAS, SAID LOT 73 BEING CONVEYED TO BRIAN P. SCHOENFELD, AN UNMARRIED PERSON, BY DEED RECORDED IN DOCUMENT NO. 2014014094, O.P.R.W.C., AND CORRECTED TO BRIAN P. SCHOENFELD BY STATUTORY CORRECTION AFFIDAVIT RECORDED IN DOCUMENT NO. 2014047116, O.P.R.W.C., SAID 0.063 ACRES, AS SHOWN ON THE ACCOMPANYING SKETCH, BEING MORE PARTICULARLY DESCRIBED BY METES AND BOUNDS AS FOLLOWS:

**BEGINNING** at a ½" iron rod with plastic cap stamped "SURVTEX" set at the intersection of the proposed westerly right-of-way (R.O.W.) line of Williamson County Road 200 (C.R. 200) with the south line of said Lot 73, same being the north line of Lot 74 of said Cierra Vista Subdivision, and being the southwest corner hereof, from which the calculated southeast corner of said Lot 73 bears S 68°52'11" W, 295.79' and from said calculated corner, a ½" iron rod found bears N 68°52'11" E, 1.72' for reference;

1. **THENCE** N 20°29'37" W, across said Lot 73 and with the proposed westerly R.O.W. line of C.R. 200, 138.18' to a Mag nail with washer stamped "SURVTEX" set at the intersection of the proposed westerly R.O.W. line of C.R. 200 with a common line being the north line of said Lot 73 and the south line of Clark Place, a called 50.00' wide R.O.W. recorded on said Cierra Vista plat, for the northwest corner hereof;
2. **THENCE** N 68°53'33" E, with said common line, 20.00' to a calculated point on the the existing west margin of C.R. 200 (no recording information found), for the easterly termination of the southerly line of said Clark Place, same being the northeast corner of said Lot 73 and hereof, from which ½" iron rod with cap stamped "3DS" found bears S 68°53'33" W, 0.08' for reference;
3. **THENCE** S 20°29'37" E, with the existing west margin of said C.R. 200, same being the east line of said Lot 73, 138.17' to a ½" iron rod found marking the common east corner of said Lots 73 and 74 for the southeast corner hereof;

EXHIBIT A

County: Williamson County  
Roadway: CR. 200

- 4. THENCE S 68°52'11" W, with the south line of said Lot 73, same being the north line of said Lot 74, 20.00' to the **POINT OF BEGINNING** and containing 0.063 acres (2,763 square feet) of land, more or less.

The bearings shown hereon are based: Texas State Plane, Central Zone, NAD 83 (2011). Distances are surface values, scaled using a project Surface Adjustment Factor of 1.00015. (Surface = Plane x 1.00015).

The square footage calculated and shown herein is based on a computed closure of this parcel(s) and is included for informational purposes only.


This property description is accompanied by a separate plat of even date.

THE STATE OF TEXAS           §  
   §       KNOW ALL MEN BY THESE PRESENTS:  
 COUNTY OF WILLIAMSON    §

That I, Jason E. Parker, a Registered Professional Land Surveyor, do hereby state that the above description is true and correct to the best of my knowledge and belief and that the property described herein was determined by a survey made on the ground under my direction and supervision.

WITNESS MY HAND AND SEAL at Cedar Park, Williamson County, Texas this the 25<sup>th</sup> day of OCT., 2017, A.D.

SURVTEX LLC  
600 W. Whitestone Blvd  
Cedar Park, Texas 78613  
(512) 249-8875  
TBPLS Firm #10084600



*[Handwritten Signature]*  
 \_\_\_\_\_  
 Jason Parker  
 Registered Professional Land Surveyor  
 No. 6643 – State of Texas

SARAH'S LANE  
(80.00' R.O.W.)

CIERRA VISTA SUBDIVISION  
DOC. 2007078025 O.P.R.W.C.  
CAB. DD, SLD. 314, P.R.W.C.

BRIAN P. SCHOENFIELD,  
AN UNMARRIED PERSON  
DOC. 2014014094  
O.P.R.W.C.

CORRECTED TO  
BRIAN P. SCHOENFELD  
DOC. NO. 2014047116

LOT 74

LOT 73

0.063 ACRE  
2763 SQ. FT.

20

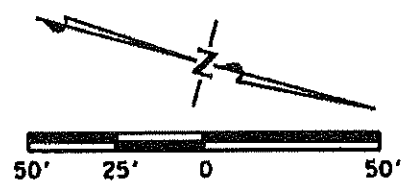
CLARK PLACE  
(50.00' R.O.W.)

S 68° 56' 06" W - 302.10'  
S 68° 57' 33" W - 302.18'  
282.17'

S 68° 52' 11" W - 315.79'  
S 68° 56' 06" W - 315.72'  
295.79'

(50' SETBACK)  
P.O.B. N 20° 29' 37" W - 138.18'  
PROPOSED R.O.W. S 68° 52' 11" W - 20.00'  
EXISTING R.O.W. S 20° 29' 37" E - 138.17'  
(20' CHISHOLM TRAIL S.U.D. WATERLINE EASEMENT)  
N 68° 53' 33" E - 20.00'  
MAG NAIL "3DS"  
0.08'

C.R. 200  
NO RECORDING  
INFORMATION FOUND



NOTES:

1. THIS SURVEY WAS PERFORMED WITHOUT THE BENEFIT OF A TITLE COMMITMENT. RECORD INFORMATION ON THIS SKETCH IS BASED ON A PUBLIC RECORDS SEARCH BY THE SURVEYOR AND MAY NOT INCLUDE ALL EASEMENTS OR INSTRUMENTS PERTAINING TO THIS PROPERTY.
2. THE BEARINGS SHOWN HEREON ARE: TEXAS STATE PLANE, CENTRAL ZONE, NAD 83 (2011). DISTANCES ARE SURFACE VALUES, SCALED USING A PROJECT SURFACE ADJUSTMENT FACTOR OF 1.00015. (SURFACE = PLANE X 1.00015).
3. IMPROVEMENTS SHOWN ARE FROM ON THE GROUND MAPPING PERFORMED IN 2015.
4. THE SQUARE FOOTAGE CALCULATED AND SHOWN HEREON IS BASED ON A COMPUTED CLOSURE OF THIS PARCEL AND IS FOR INFORMATIONAL PURPOSES ONLY.
5. PROPERTY DESCRIPTION WITH SAME DATE WAS PREPARED WITH THIS PLAT.


I HEREBY CERTIFY THAT THIS SURVEY WAS MADE ON THE GROUND UNDER MY DIRECTION AND SUPERVISION, AND THIS PLAT IS TRUE AND CORRECT TO THE BEST OF MY KNOWLEDGE AND BELIEF.

10.25.17  
DATE

JASON E. PARKER  
REGISTERED PROFESSIONAL LAND SURVEYOR  
NO. 6643, STATE OF TEXAS

LEGEND

- (UNLESS OTHERWISE NOTED)
- (X)DOT TYPE 1 MONUMENT FOUND
  - 1/2" IRON ROD SET WITH "SURVTX" CAP
  - 1/2" IRON ROD FOUND
  - △ CALCULATED POINT
  - ( ) RECORD INFORMATION
  - D.R.W.C. DEED RECORDS OF WILLIAMSON COUNTY, TEXAS
  - O.R.W.C. OFFICIAL RECORDS OF WILLIAMSON COUNTY, TEXAS
  - O.P.R.W.C. OFFICIAL PUBLIC RECORDS OF WILLIAMSON COUNTY, TEXAS
  - P.R.W.C. PLAT RECORDS OF WILLIAMSON COUNTY, TEXAS
  - P.O.B. POINT OF BEGINNING
  - P.O.C. POINT OF COMMENCEMENT
  - P.O.R. POINT OF REFERENCE




PARCEL 20  
ACRES: 0.063  
HIGHWAY: C.R. 200  
ROW CSJ:  
COUNTY: WILLIAMSON  
SCALE: 1" = 50'  
SHEET 3 OF 3



600 W. WHITESTONE BLVD.  
CEDAR PARK, TEXAS 78613  
PHONE: (512) 249-8875  
FAX (512) 249-5040  
TBPLS FIRM NO. 10084600

FILE: P20. dgn



Parcel 20

**SPECIAL WARRANTY DEED**  
CR 200 Right of Way

THE STATE OF TEXAS                   §  
   §  
COUNTY OF WILLIAMSON           §

**NOTICE OF CONFIDENTIALITY RIGHTS: IF YOU ARE A NATURAL PERSON, YOU MAY REMOVE OR STRIKE ANY OF THE FOLLOWING INFORMATION FROM THIS INSTRUMENT BEFORE IT IS FILED IN THE PUBLIC RECORDS: YOUR SOCIAL SECURITY NUMBER OR YOUR DRIVER'S LICENSE NUMBER.**

**NOW, THEREFORE, KNOW ALL MEN BY THESE PRESENTS:**

That **BRIAN P. SCHOENFELD**, hereinafter referred to as Grantor, whether one or more, for and in consideration of the sum of Ten Dollars (\$10.00) and other good and valuable consideration to Grantor in hand paid by Williamson County, Texas, the receipt and sufficiency of which is hereby acknowledged, and for which no lien is claimed, either expressed or implied, have this day Sold and by these presents do Grant, Reclaim, Sell and Convey unto **WILLIAMSON COUNTY, TEXAS**, all that certain tract or parcel of land lying and being situated in the County of Williamson, State of Texas, along with any improvements thereon, being more particularly described as follows:

All of that certain 0.063 (2,763 square feet) tract of land out of Lot 73, Cierra Vista Subdivision, a Plat Recorded in Document No. 2007078025 of the Official Public Records of Williamson County, Texas (O.P.R.W.C.) and in Cabinet DD, Slide 314 of the Plat Records of Williamson County, Texas, said Lot 73 being conveyed to BRIAN P. SCHOENFELD, by deed recorded in Document No. 2014014094, O.P.R.W.C. corrected by BRIAN P. SCHOENFELD by Affidavit recorded in Document No. 2014047116, O.P.R.W.C., and 0.063 acres being more fully described by metes and bounds and accompanying sketch in Exhibit "A", attached hereto and incorporated herein.

**SAVE AND EXCEPT, HOWEVER**, it is expressly understood and agreed that Grantor is retaining title to the following improvements located on the property described in said Exhibit "A" to wit: None.

**RESERVATIONS FROM AND EXCEPTIONS TO CONVEYANCE AND WARRANTY:**

- Visible and apparent easements not appearing of record;
- Any discrepancies, conflicts, or shortages in area or boundary lines or any encroachments or any overlapping of improvements which a current survey would show;
- Easements, restrictions, reservations, covenants, conditions, oil and gas leases, mineral severances, and encumbrances for taxes and assessments (other than liens and conveyances)

presently of record in the Official Public Records of Williamson County, Texas, that affect the property, but only to the extent that said items are still valid and in force and effect at this time.

Grantor reserves all of the oil, gas and other minerals in and under the land herein conveyed but waives all rights of ingress and egress to the surface thereof for the purpose of exploring, developing, mining or drilling or pumping the same; provided, however, that operations for exploration or recovery of any such minerals shall be permissible so long as all surface operations in connection therewith are located at a point outside the acquired parcel and upon the condition that none of such operations shall be conducted so near the surface of said land as to interfere with the intended use thereof or in any way interfere with, jeopardize, or endanger the facilities of Williamson County, Texas or create a hazard to the public users thereof; it being intended, however, that nothing in this reservation shall affect the title and the rights of Grantee to take and use without additional compensation any, stone, earth, gravel, caliche, iron ore, gravel or any other road building material upon, in and under said land for the construction and maintenance of CR 200.

**TO HAVE AND TO HOLD** the property herein described and herein conveyed together with all and singular the rights and appurtenances thereto in anywise belonging unto Williamson County, Texas and its assigns forever; and Grantor does hereby bind itself, its heirs, executors, administrators, successors and assigns to Warrant and Foreclose Defend all and singular the said premises herein conveyed unto Williamson County, Texas and its assigns against every person whomsoever lawfully claiming or to claim the same or any part thereof, when the claim is by, through, or under Grantor, but not otherwise, except to the Reservations from and Exceptions to Conveyance and Warranty.

This deed is being delivered in lieu of condemnation.

IN WITNESS WHEREOF, this instrument is executed on this the \_\_\_\_ day of \_\_\_\_\_, 2018.

**GRANTOR:**

By: \_\_\_\_\_  
BRUCE P. SCHOENFELDER

(Acknowledgement Next Page)

**ACKNOWLEDGMENT**

STATE OF TEXAS

§  
§  
§

COUNTY OF \_\_\_\_\_

This instrument was acknowledged before me on this the \_\_\_\_\_ of \_\_\_\_\_, 2018 by BRIAN P. SCHOENFELD, in the capacity and for the purposes and consideration recited therein.

\_\_\_\_\_  
Notary Public, State of Texas

**PREPARED IN THE OFFICE OF:**

Sheets & Crossfield, P.C.  
309 East W  
Round Rock, TX 78664

**GRANTEE'S MAILING ADDRESS:**

Williamson County, Texas  
Attn: County Auditor  
40 Main Street, Suite 101  
Georgetown, Texas 78626

**DRAFT**

EXHIBIT A

County: Williamson County  
Roadway: CR. 200

PROPERTY DESCRIPTION  
PARCEL 20

BEING A 0.063 ACRE (2,763 SQUARE FEET) TRACT OF LAND OUT OF LOT 73, CIERRA VISTA SUBDIVISION, A PLAT RECORDED IN DOCUMENT NO. 2007078025 OF THE OFFICIAL PUBLIC RECORDS OF WILLIAMSON COUNTY, TEXAS (O.P.R.W.C.) AND IN CABINET DD, SLIDE 314 OF THE PLAT RECORDS OF WILLIAMSON COUNTY, TEXAS, SAID LOT 73 BEING CONVEYED TO BRIAN P. SCHOENFELD, AN UNMARRIED PERSON, BY DEED RECORDED IN DOCUMENT NO. 2014014094, O.P.R.W.C., AND CORRECTED TO BRIAN P. SCHOENFELD BY STATUTORY CORRECTION AFFIDAVIT RECORDED IN DOCUMENT NO. 2014047116, O.P.R.W.C., SAID 0.063 ACRES, AS SHOWN ON THE ACCOMPANYING SKETCH, BEING MORE PARTICULARLY DESCRIBED BY METES AND BOUNDS AS FOLLOWS:

**BEGINNING** at a ½" iron rod with plastic cap stamped "SURVTEX" set at the intersection of the proposed westerly right-of-way (R.O.W.) line of Williamson County Road 200 (C.R. 200) with the south line of said Lot 73, same being the north line of Lot 74 of said Cierra Vista Subdivision, and being the southwest corner hereof, from which the calculated southeast corner of said Lot 73 bears S 68°52'11" W, 295.79' and from said calculated corner, a ½" iron rod found bears N 68°52'11" E, 1.72' for reference;

1. **THENCE** N 20°29'37" W, across said Lot 73 and with the proposed westerly R.O.W. line of C.R. 200, 138.18' to a Mag nail with washer stamped "SURVTEX" set at the intersection of the proposed westerly R.O.W. line of C.R. 200 with a common line being the north line of said Lot 73 and the south line of Clark Place, a called 50.00' wide R.O.W. recorded on said Cierra Vista plat, for the northwest corner hereof;
2. **THENCE** N 68°53'33" E, with said common line, 20.00' to a calculated point on the the existing west margin of C.R. 200 (no recording information found), for the easterly termination of the southerly line of said Clark Place, same being the northeast corner of said Lot 73 and hereof, from which ½" iron rod with cap stamped "3DS" found bears S 68°53'33" W, 0.08' for reference;
3. **THENCE** S 20°29'37" E, with the existing west margin of said C.R. 200, same being the east line of said Lot 73, 138.17' to a ½" iron rod found marking the common east corner of said Lots 73 and 74 for the southeast corner hereof;

EXHIBIT A

County: Williamson County  
Roadway: CR. 200

- 4. **THENCE** S 68°52'11" W, with the south line of said Lot 73, same being the north line of said Lot 74, 20.00' to the **POINT OF BEGINNING** and containing 0.063 acres (2,763 square feet) of land, more or less.

The bearings shown hereon are based: Texas State Plane, Central Zone, NAD 83 (2011). Distances are surface values, scaled using a project Surface Adjustment Factor of 1.00015. (Surface = Plane x 1.00015).

The square footage calculated and shown herein is based on a computed closure of this parcel(s) and is included for informational purposes only.


This property description is accompanied by a separate plat of even date.


THE STATE OF TEXAS           §  
   §       KNOW ALL MEN BY THESE PRESENTS:  
 COUNTY OF WILLIAMSON   §

That I, Jason E. Parker, a Registered Professional Land Surveyor, do hereby state that the above description is true and correct to the best of my knowledge and belief and that the property described herein was determined by a survey made on the ground under my direction and supervision.

WITNESS MY HAND AND SEAL at Cedar Park, Williamson County, Texas this the 25<sup>th</sup> day of Oct., 2017, A.D.

SURVTEX LLC  
600 W. Whitestone Blvd  
Cedar Park, Texas 78613  
(512) 249-8875  
TBPLS Firm #10084600



  
 \_\_\_\_\_  
 Jason Parker  
 Registered Professional Land Surveyor  
 No. 6643 – State of Texas

SARAH'S LANE  
(80.00' R.O.W.)

CIERRA VISTA SUBDIVISION  
DOC. 2007078025 O.P.R.W.C.  
CAB. DD, SLD. 314, P.R.W.C.

BRIAN P. SCHOENFELD,  
AN UNMARRIED PERSON  
DOC. 2014014094  
O.P.R.W.C.

CORRECTED TO  
BRIAN P. SCHOENFELD  
DOC. NO. 2014047116

LOT 74

LOT 73

0.063 ACRE  
2763 SQ. FT.

20

S 68°52'11" W - 315.79'  
(S 68°56'06" W - 315.12')

295.79'

(50' SETBACK)

P.O.B.

PROPOSED R.O.W.

S 68°52'11" W  
20.00'

EXISTING R.O.W.

(20' CHISHOLM TRAIL S.U.D.  
WATERLINE EASEMENT)

N 20°29'37" W - 138.18'  
N 68°53'33" E  
20.00'

S 20°29'37" E - 138.17'  
(S 20°29'30" E - 138.21')

CLARK PLACE  
(50.00' R.O.W.)

S 68°56'06" W - 302.10'  
(S 68°57'33" W - 302.18')

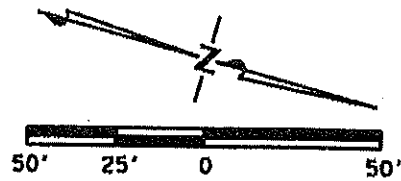
282.17'

MAG NAIL

"3DS"

0.08'

C.R. 200  
NO RECORDING  
INFORMATION FOUND

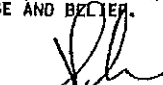


NOTES:

1. THIS SURVEY WAS PERFORMED WITHOUT THE BENEFIT OF A TITLE COMMITMENT. RECORD INFORMATION ON THIS SKETCH IS BASED ON A PUBLIC RECORDS SEARCH BY THE SURVEYOR AND MAY NOT INCLUDE ALL EASEMENTS OR INSTRUMENTS PERTAINING TO THIS PROPERTY.
2. THE BEARINGS SHOWN HEREON ARE: TEXAS STATE PLANE, CENTRAL ZONE, NAD 83 (2011). DISTANCES ARE SURFACE VALUES, SCALED USING A PROJECT SURFACE ADJUSTMENT FACTOR OF 1.00015. (SURFACE = PLANE X 1.00015).
3. IMPROVEMENTS SHOWN ARE FROM ON THE GROUND MAPPING PERFORMED IN 2015.
4. THE SQUARE FOOTAGE CALCULATED AND SHOWN HEREON IS BASED ON A COMPUTED CLOSURE OF THIS PARCEL AND IS FOR INFORMATIONAL PURPOSES ONLY.
5. PROPERTY DESCRIPTION WITH SAME DATE WAS PREPARED WITH THIS PLAT.

I HEREBY CERTIFY THAT THIS SURVEY WAS MADE ON THE GROUND UNDER MY DIRECTION AND SUPERVISION, AND THIS PLAT IS TRUE AND CORRECT TO THE BEST OF MY KNOWLEDGE AND BELIEF.

10-25-17  
DATE

  
JASON E. PARKER  
REGISTERED PROFESSIONAL LAND SURVEYOR  
NO. 6643, STATE OF TEXAS




600 W. WHITESTONE BLVD.  
CEDAR PARK, TEXAS 78613  
PHONE: (512) 249-8875  
FAX (512) 249-5040  
TBPLS FIRM NO. 10084600

LEGEND

(UNLESS OTHERWISE NOTED)

- TxDOT TYPE I MONUMENT FOUND
- 1/2" IRON ROD SET WITH "SURVTX" CAP
- 1/2" IRON ROD FOUND
- ▲ CALCULATED POINT
- { } RECORD INFORMATION
- D.R.W.C. DEED RECORDS OF WILLIAMSON COUNTY, TEXAS
- O.R.W.C. OFFICIAL RECORDS OF WILLIAMSON COUNTY, TEXAS
- O.P.R.W.C. OFFICIAL PUBLIC RECORDS OF WILLIAMSON COUNTY, TEXAS
- P.R.W.C. PLAT RECORDS OF WILLIAMSON COUNTY, TEXAS
- P.O.B. POINT OF BEGINNING
- P.O.C. POINT OF COMMENCEMENT
- P.O.R. POINT OF REFERENCE



PARCEL 20  
ACRES: 0.063  
HIGHWAY: C.R. 200  
ROW CSJ:  
COUNTY: WILLIAMSON  
SCALE: 1" = 50'  
SHEET 3 OF 3

FILE: P20. dgn