

Solicitation 1805-234

Sale of Surplus Right-of-Way Abutting US 183A

Bid Designation: Public



Williamson County, Texas

Bid 1805-234

Sale of Surplus Right-of-Way Abutting US 183A

Bid Number 1805-234
 Bid Title Sale of Surplus Right-of-Way Abutting US 183A

Bid Start Date In Held
 Bid End Date Jun 18, 2018 10:00:00 AM CDT
 Question & Answer End Date Jun 13, 2018 5:00:00 PM CDT

Bid Contact Blake Skiles
 Senior Purchasing Specialist
 512-943-1478
 blake.skiles@wilco.org

Contract Duration One Time Purchase
 Contract Renewal Not Applicable
 Prices Good for Not Applicable

Bid Comments **WILLIAMSON COUNTY, TEXAS NOTICE OF OFFER TO SELL REAL PROPERTY**
 Pursuant to § 272.001 of the Texas Local Government Code, WILLIAMSON COUNTY, TEXAS is offering to sell certain real property description of a 1.748 acre tract of land, located in the William Mansil Survey, Abstract No. 437, being a portion of a called 77.484 acre tract of land described as tract two in the deed to Jean Baptiste Ltd. As recorded in Document No. 9926686 of the Official Public Records of Williamson County, Texas (the "Property").
Refer to attached documentation identified below:
 Metes and Bounds Description provided by SAM, Inc located at 5508 West Highway 290, Building B, Austin, TX 78735 dated 16 July 2004.
 Sketch to Accompany Metes and Bounds Description dated 16 July 2004.

All bids will be evaluated on the basis of what is in the best interest of Williamson County. While the purchase price is important, the purchase price will not necessarily be the determining factor in the selection of the best bid. All bids will be considered at a regularly scheduled meeting of the Williamson County Commissioners Court in Georgetown, Texas. Williamson County may accept or reject any and all bids.

DELIVERY OF BIDS

The County uses BidSync to distribute and receive Bids and proposals. It is preferred that Bids submitted electronically through BidSync; however, Bidders can submit a hard copy. Refer to www.bidsync.com for further information on how to submit electronically. If mailed or delivered in person, Bids and Bid Addenda are to be delivered in sealed envelope on or before the submittal deadline, as noted in the Public Announcement and General Information listed in this IFB package, to:

Williamson County Purchasing Department
 Attn: Bid Name and Number
 901 South Austin Avenue
 Georgetown, Texas 78626

Also, all Bidders should list their Name and Address, and the Date of the Bid opening on the outside the box or envelope and note "Sealed Bid Enclosed." The County will not accept any Bids received after the submittal deadline, and shall return such Bids unopened to the Bidder. The County will not accept any responsibility for Bids being delivered by third party carriers.
 Bids will be opened publicly and the names of Bidders and pricing will be read aloud.

Item Response Form

Item 1805-234--01-01 - Total Bid Price

Quantity 1 each

Unit Price

Delivery Location Williamson County, Texas

No Location Specified

Qty 1

Description

Total Bid Price

Item 1805-234--01-02 - Please Attach All Documents To This Line

Quantity 1 each

Prices are not requested for this item.

Delivery Location Williamson County, Texas

No Location Specified

Qty 1

Description

Please Attach All Documents To This Line



PUBLIC ANNOUNCEMENT AND GENERAL INFORMATION

WILLIAMSON COUNTY PURCHASING DEPARTMENT SOLICITATION 1805-234

Sale of Surplus Right-of-Way Abutting US 183A

**BIDS MUST BE RECEIVED ON OR BEFORE:
Jun 18, 2018 10:00:00 AM CDT**

**BIDS WILL BE PUBLICLY OPENED:
Jun 18, 2018 10:00:00 AM CDT**

Notice is hereby given that sealed Bids for the above-mentioned goods and/or services will be accepted by the Williamson County Purchasing Department. Williamson County uses BidSync to distribute and receive bids. Specifications for this IFB may be obtained by registering at www.bidsync.com.

Williamson County prefers and requests electronic submittal of this Bid.

All electronic bids must be submitted via: www.bidsync.com

Electronic bids are requested, however paper bids will currently still be received, until further notice and may be mailed or delivered to the address listed below.

Bidders are strongly encouraged to carefully read this entire IFB.

All interested Bidders are invited to submit a Bid in accordance with the Instructions and General Requirements, Bid Format, Bid Specifications, and Definitions, Terms and Conditions stated in this IFB.

Please note that a complete package must be submitted choosing one of the above two methods. Split packages submitted will be considered “unresponsive” and will not be accepted or evaluated.

Williamson County will not accept any Bids received after the submittal deadline, and shall return such Bids unopened to the Bidder.

General Information:

- If mailed or delivered in person, Bids and Bid addenda are to be delivered in sealed envelope on or before the submittal deadline, as noted in the Public Announcement and General Information listed above for this IFB, to:

Williamson County Purchasing Department
Attn: **BID NAME AND NUMBER**
901 South Austin Avenue
Georgetown, Texas 78626

- Bidders should list the Bid Number, Bid Name, Name and Address of Bidder, and the Date of the Bid opening on the outside of the box or envelope and note "Sealed Bid Enclosed."
 - Bidder should submit one (1) original.
 - Williamson County will NOT be responsible for unmarked or improperly marked envelopes.
 - Williamson County will not accept any responsibility for Bids being delivered by third party carriers.
 - Facsimile transmittals will NOT be accepted.
- Bids will be opened publicly in a manner; however, to avoid public disclosure of contents only the names and of Bidders and prices will be read aloud.
 - All submitted questions with their answers will be posted and updated on www.bidsync.com.
 - It is the Bidder's responsibility to review all documents in BidSync, including any Addenda that may have been added after the document packet was originally released and posted.
 - Any Addenda and/or other information relevant to the IFB will be posted on www.bidsync.com.
 - The Williamson County Purchasing Department takes no responsibility to ensure any interested Bidder has obtained any outstanding addenda or additional information.

WILLIAMSON COUNTY, TEXAS
NOTICE OF OFFER TO SELL REAL PROPERTY

Pursuant to § 272.001 of the Texas Local Government Code, WILLIAMSON COUNTY, TEXAS is offering to sell certain real property description of a 1.748 acre tract of land, located in the William Mansil Survey, Abstract No. 437, being a portion of a called 77.484 acre tract of land described as tract two in the deed to Jean Baptiste Ltd. As recorded in Document No. 9926686 of the Official Public Records of Williamson County, Texas (the “Property”).

Sealed bids for the purchase of the Property shall be delivered on or before 10:00 a.m. (CDT) on June 18, 2018 to Williamson County Purchasing Department, Attn: IFB # 1805-234, 901 S. Austin Avenue, Georgetown, Texas 78626. All bids submitted shall have “IFB # 1805-234” written in bold letters on the outside of the envelope. All bids will be considered at a regularly scheduled meeting of the Williamson County Commissioners Court in Georgetown, Texas.

Bids will be evaluated on the basis of what is in the best interest of Williamson County. While the purchase price is important, the purchase price will not necessarily be the determining factor in the selection of the best bid. All bids must be on the form provided by the County.

For a copy of the bid form, a more detailed description of the property, or any other information, contact Blake Skiles, Senior Purchasing Specialist, Williamson County Texas, at blake.skiles@wilco.org.

Williamson County may accept or reject any and all bids.

EXHIBIT _____

County: Williamson
Parcel No.: 133
Highway: U.S. 183A
Limits: From: The South Fork of the San Gabriel River
To: Avery Ranch Boulevard

PROPERTY DESCRIPTION FOR PARCEL 133

DESCRIPTION OF A 1.748 ACRE TRACT OF LAND, LOCATED IN THE WILLIAM MANSIL SURVEY, ABSTRACT NO. 437, BEING A PORTION OF A CALLED 77.484 ACRE TRACT OF LAND DESCRIBED AS TRACT TWO IN THE DEED TO JEAN BAPTISTE LTD. AS RECORDED IN DOCUMENT NO. 9926686, OFFICIAL RECORDS WILLIAMSON COUNTY, TEXAS (O.R.W.C.TX.), SAID 1.748 ACRE TRACT, AS SHOWN ON A RIGHT-OF-WAY SKETCH PREPARED BY SAM, INC. FOR THIS PARCEL, BEING MORE PARTICULARLY DESCRIBED BY METES AND BOUNDS AS FOLLOWS:

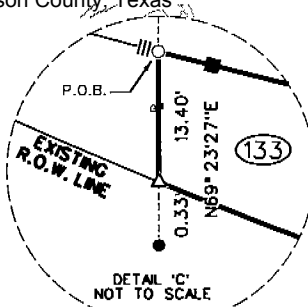
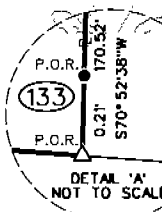
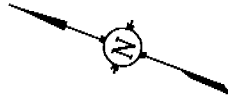
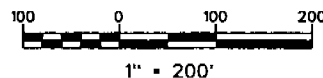
BEGINNING at a ½-inch iron rod with SAM Inc. cap set on the curving proposed westerly right-of-way line of U.S. Highway 183A, on the north line of said 77.484 acre tract, being the south line of a called 77.49 acre tract as described as Tract One in the deed to Jean Baptiste and recorded in Document No. 9926686, O.R.W.C.TX., also being the northeast corner of the tract described herein, from which a ½-inch iron rod found at the common east corner of said Tract One and said Tract Two, bears N69°23'27"E, a distance of 3462.98 feet;

- 1) **THENCE** through the interior of said Tract Two, with said curving proposed westerly right-of-way line of U.S. Highway 183A, a distance of 929.07 feet along the arc of a curve to the left, through a central angle of 08° 58' 38", having a radius of 5929.58 feet and a chord which bears S 10° 37' 48" E, a distance of 928.12 feet to a calculated point on the south line of said Tract Two, being the north line of a called 17.46 acre tract described as Tract I in the deed to West Texas Trading Retirement, Ltd. and recorded in Volume 2058, Page 119, O.R.W.C.TX., from which a ½-inch iron rod found for the northeast corner of said 17.46 acre tract, being the northwest corner of a called 5.96 acre tract as described in the deed to Gary G. Bonnet and recorded in Volume 2697, Page 599, O.R.W.C.TX., bears, N 70° 52' 38" E, a distance of 37.93 feet;
- 2) **THENCE** S 70°52'38" W, at a distance of 170.52 feet, passing a ½-inch iron rod found, continuing for a total distance of 170.73 feet with the south line of said Tract Two, being the north line of said 17.46 acre tract, to a calculated point on the curving easterly right-of-way line of U.S. Highway 183, as described in the deed to the State of Texas, recorded in Volume 295, Page 131, Deed Records Williamson County, Texas (D.R.W.C.TX.), for the southwest corner of the tract described herein, from which a concrete highway monument found for the southerly terminus of said curving easterly right-of-way line, bears an arc distance of 602.44 feet along the arc of a curve to the left, through a central angle of 12° 15' 44", having a radius of 2814.93 feet, and a chord which bears S 10° 00' 11" E, a distance of 601.29 feet;

THENCE with said easterly right-of-way line of U.S. Highway 183, the following 3 calls numbered 3 through 5:

- 3) northerly, along the arc of a curve to the right, an arc distance of 118.67 feet through a central angle of 02° 24' 56", having a radius of 2814.93 feet, and a chord which bears N 02° 39' 51" W, a distance of 118.67 feet to a calculated point, from which a concrete highway monument found, bears N 12° 46' 34" W, a distance of 0.45 feet,

WILLIAMSON COUNTY, TEXAS
GRAPHIC SCALE
(IN FEET)



WILLIAM MANSIL SURVEY
ABSTRACT NO. 437

JEAN BAPTISTE, LTD
TRACT ONE
CALLED 77.45 AC.
DOC. NO. 9926686
O.R.W.C.T.X.
(Delta-06° 18' 25")
(R-2792.05')
(T-153.83')
(L-307.34')
(CB-N07° 09' 25" E)
(C-307.19")
I-06° 18' 14"
R-2792.05'
A-307.19"
CB-N04° 53' 09" E
C-307.04'

PROPOSED R.O.W. LINE

CONTROL-OF-ACCESS

CONTROL-OF-ACCESS

JEAN BAPTISTE, LTD
TRACT TWO
CALLED 77.484 ACRES
DOC. NO. 9926686
O.R.W.C.T.X.

GARY G. BONNET
CALLED 5.96 ACRES
VOL. 2697, PG. 0599
O.R.W.C.T.X.

I-08° 58' 38"
R-5929.58"
A-929.07"
CB-S10° 37' 48" E
C-928.12"

CONTROL-OF-ACCESS
PROPOSED R.O.W. LINE

P.O.R.

CONTROL-OF-ACCESS

LEGEND

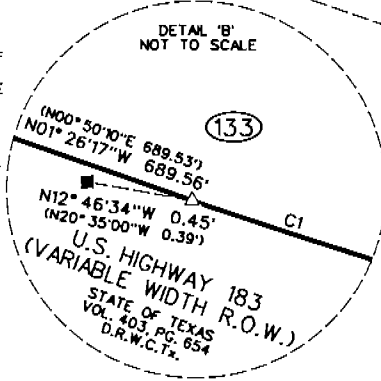
- TYPE I CONCRETE MONUMENT FOUND
- 1/2" PIPE SET UNLESS NOTED
- 1/2" PIPE FOUND UNLESS NOTED
- 1/2" IRON ROD SET W/ SAM, INC. CAP UNLESS NOTED
- 1/2" IRON ROD FOUND UNLESS NOTED
- ▲ 60 D NAIL SET UNLESS NOTED
- △ 60 D NAIL FOUND UNLESS NOTED
- CALCULATED POINT
- FENCE POST
- PROPERTY LINE
- CENTER LINE
- RECORD INFORMATION
- P.O.B. POINT OF BEGINNING
- P.O.R. POINT OF REFERENCE
- D.R.W.C.T.X. DEED RECORDS WILLIAMSON COUNTY, TEXAS
- P.R.W.C.T.X. PLAT RECORDS WILLIAMSON COUNTY, TEXAS
- O.R.W.C.T.X. OFFICIAL RECORDS WILLIAMSON COUNTY, TEXAS
- O.P.R.W.C.T.X. OFFICIAL PUBLIC RECORDS WILLIAMSON COUNTY, TEXAS

U.S. HIGHWAY 183
STATE OF TEXAS
VOL. 403, PG. 654
D.R.W.C.T.X.
(VARIABLE WIDTH R.O.W.)

133
1.748 AC.

WEST TEXAS TRADING
RETIREMENT, LTD.
TRACT 1
CALLED 17.46 ACRES
VOL. 2058, PG. 119
O.R.W.C.T.X.

(R-2814.93')
(L-601.95')
(CB-N 07° 42' W)
(CH-600.80')
I-12° 15' 44"
R-2814.93"
A-602.44"
CB-S10° 00' 11" E
C-604.29"



CURVE TABLE

NO.	DELTA	RADIUS	LENGTH	CHORD	CHORD BEARING
C1	02° 24' 56"	2814.93'	118.67'	118.67'	N02° 39' 51" W
(C1)	(02° 39' 10")	(2561.15')	(118.58')	(118.57')	(N00° 29' 25" W)
C2	03° 11' 31"	2792.05'	155.54'	155.52'	N00° 08' 17" E
(C2)	(3° 11' 15")	(2792.05')	(155.33')	(155.31')	(S02° 24' 35" W)


NOTES:

1. THIS SURVEY WAS PERFORMED WITHOUT THE BENEFIT OF A TITLE REPORT. RECORD INFORMATION ON THIS DRAWING IS BASED ON A PUBLIC RECORDS SEARCH BY THE SURVEYOR AND MAY NOT INCLUDE ALL EASEMENTS OR INSTRUMENTS PERTAINING TO THIS PROPERTY.
2. ALL BEARINGS ARE BASED ON THE TEXAS STATE PLANE COORDINATE SYSTEM, CENTRAL ZONE, NAD 83 (93), ALL DISTANCES AND COORDINATES ARE ADJUSTED TO SURFACE USING THE PROJECT SURFACE ADJUSTMENT FACTOR OF 1.00012.
3. THIS PLAT IS ACCOMPANIED BY A PROPERTY DESCRIPTION OF EVEN DATE.
4. ACCESS IS PROHIBITED ACROSS THE CONTROL OF ACCESS LINE TO THE TRANSPORTATION FACILITY FROM THE ADJOINING PROPERTY.
5. PLANIMETRICS SHOWN HEREON ARE FROM AERIAL MAPPING PERFORMED BY SAM, INC. IN FEBRUARY 2004.

I HEREBY CERTIFY THAT THIS SURVEY WAS MADE ON THE GROUND UNDER MY DIRECTION AND SUPERVISION AND THAT THIS PLAT IS TRUE AND CORRECT TO THE BEST OF MY KNOWLEDGE AND BELIEF.

Paul L. Easley
PAUL L. EASLEY
REGISTERED PROFESSIONAL LAND SURVEYOR
NO. 4432, STATE OF TEXAS

JULY 16, 2004
DATE



5508 West Highway 290
Building B
Austin, Texas 78735
(512) 447-0575
Fax: (512) 326-3029

RIGHT-OF-WAY SKETCH
SHOWING PROPERTY OF
JEAN BAPTISTE, LTD

EXHIBIT _____

County: Williamson
Parcel No.: 132
Highway: U.S. 183A
Limits: From: The South Fork of the San Gabriel River
To: Avery Ranch Boulevard

PROPERTY DESCRIPTION FOR PARCEL 132

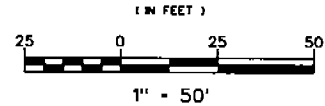
DESCRIPTION OF A 0.013 ACRE (560 SQUARE FEET) TRACT OF LAND, LOCATED IN THE WILLIAM MANSIL SURVEY, ABSTRACT NO. 437, BEING A PORTION OF A CALLED 77.49 ACRE TRACT OF LAND DESCRIBED AS TRACT ONE IN THE DEED TO JEAN BAPTISTE LTD. AS RECORDED IN DOCUMENT NO. 9926686, OFFICIAL RECORDS OF WILLIAMSON COUNTY, TEXAS (O.R.W.C.TX.), SAID 0.013 ACRE TRACT, AS SHOWN ON A RIGHT-OF-WAY SKETCH PREPARED BY SAM, INC. FOR THIS PARCEL, BEING MORE PARTICULARLY DESCRIBED BY METES AND BOUNDS AS FOLLOWS:

BEGINNING at a ½-inch iron rod with SAM Inc. cap set on the curving proposed westerly right-of-way line of U.S. Highway 183A, at its intersection with the curving existing easterly right-of-way line of U.S. Highway 183 as described in the deed to the State of Texas, recorded in Volume 295, Page 131, Deed Records Williamson County, Texas (D.R.W.C.TX.), and being on the west line of said Tract One, from which a concrete highway monument found for the northerly terminus of said curving easterly right-of-way line of U.S. Highway 183, bears an arc distance of 218.30 feet through a central angle of 04° 28' 47", having a radius of 2792.05 feet, and a chord which bears N 05° 47' 53" E, a distance of 218.25 feet;

- 1) **THENCE** through the interior of said Tract One, with said curving proposed right-of-way line, a distance of 84.50 feet along the arc of a curve to the left, through a central angle of 00° 48' 59", having a radius of 5929.58 feet, and a chord which bears S 05°43' 59"E, a distance of 84.50 feet to a ½-inch iron rod with SAM Inc. cap set on the south line of said Tract One, being the north line of a called 77.484 acre tract of land described as Tract Two in said deed to Jean Baptiste Ltd., from which a ½-inch iron rod found for the common easterly corner of said Tract One and said Tract Two bears, N 69° 23' 27" E, a distance of 3462.98 feet;
- 2) **THENCE** S 69°23'27" W, with the south line of said Tract One, being the north line of said Tract Two, a distance of 13.40 feet to a calculated point for the common west corner of same, and being on said curving easterly right-of-way line of U.S. Highway 183, from which a ½-inch iron rod found, bears S 69° 23' 27" W, a distance of 0.33 feet;

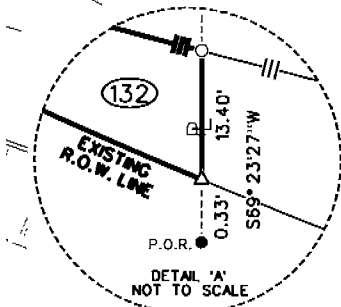
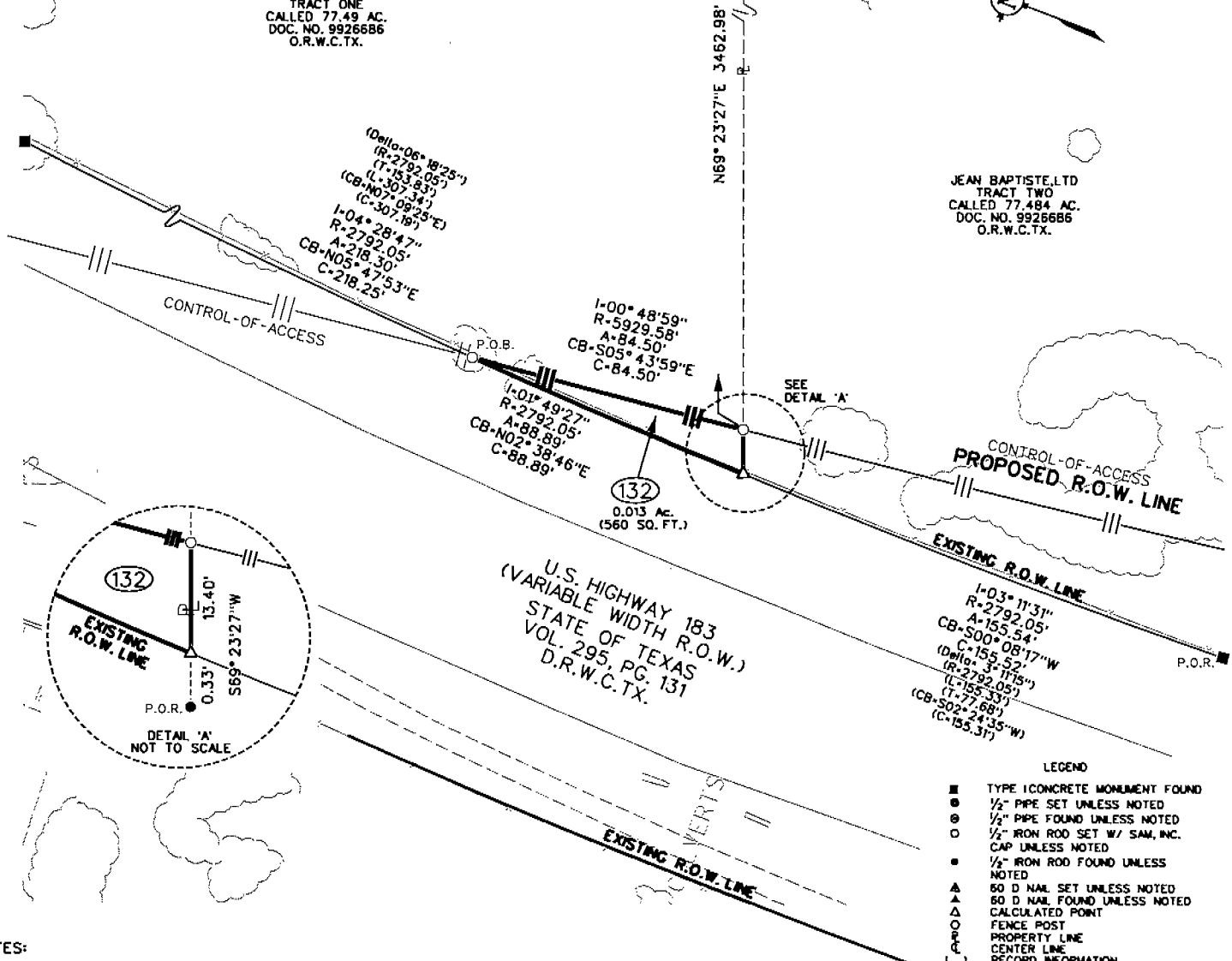
WILLIAM MANSIL SURVEY, ABSTRACT NO. 437

WILLIAMSON COUNTY, TEXAS
GRAPHIC SCALE



JEAN BAPTISTE, LTD
TRACT ONE
CALLED 77.49 AC.
DOC. NO. 9926686
O.R.W.C.TX.

JEAN BAPTISTE, LTD
TRACT TWO
CALLED 77.484 AC.
DOC. NO. 9926686
O.R.W.C.TX.



U.S. HIGHWAY 183
(VARIABLE WIDTH R.O.W.)
STATE OF TEXAS
VOL. 295, PG. 131
D.R.W.C.TX.

LEGEND

■	TYPE I (CONCRETE MONUMENT FOUND)
●	1/2" PIPE SET UNLESS NOTED
○	1/2" PIPE FOUND UNLESS NOTED
○	1/2" IRON ROD SET W/ SAM, INC. CAP UNLESS NOTED
●	1/2" IRON ROD FOUND UNLESS NOTED
▲	80 D NAIL SET UNLESS NOTED
▲	80 D NAIL FOUND UNLESS NOTED
△	CALCULATED POINT
○	FENCE POST
○	PROPERTY LINE
○	CENTER LINE
()	RECORD INFORMATION
P.O.B.	POINT OF BEGINNING
P.O.R.	POINT OF REFERENCE
D.R.W.C.TX.	DEED RECORDS WILLIAMSON COUNTY, TEXAS
P.R.W.C.TX.	PLAT RECORDS WILLIAMSON COUNTY, TEXAS
O.R.W.C.TX.	OFFICIAL RECORDS WILLIAMSON COUNTY, TEXAS
O.P.R.W.C.TX.	OFFICIAL PUBLIC RECORDS WILLIAMSON COUNTY, TEXAS


NOTES:

1. THIS SURVEY WAS PERFORMED WITHOUT THE BENEFIT OF A TITLE REPORT. RECORD INFORMATION ON THIS DRAWING IS BASED ON A PUBLIC RECORDS SEARCH BY THE SURVEYOR AND MAY NOT INCLUDE ALL EASEMENTS OR INSTRUMENTS PERTAINING TO THIS PROPERTY.
2. ALL BEARINGS ARE BASED ON THE TEXAS STATE PLANE COORDINATE SYSTEM, CENTRAL ZONE, NAD 83 (93), ALL DISTANCES AND COORDINATES ARE ADJUSTED TO SURFACE USING THE PROJECT SURFACE ADJUSTMENT FACTOR OF 1.00012.
3. THIS PLAT IS ACCOMPANIED BY A PROPERTY DESCRIPTION OF EVEN DATE.
4. ACCESS IS PROHIBITED ACROSS THE CONTROL OF ACCESS LINE TO THE TRANSPORTATION FACILITY FROM THE ADJOINING PROPERTY.
5. PLANIMETRICS SHOWN HEREON ARE FROM AERIAL MAPPING PERFORMED BY SAM, INC. IN FEBRUARY 2004.

I HEREBY CERTIFY THAT THIS SURVEY WAS MADE ON THE GROUND UNDER MY DIRECTION AND SUPERVISION AND THAT THIS PLAT IS TRUE AND CORRECT TO THE BEST OF MY KNOWLEDGE AND BELIEF.

Paul L. Easley
PAUL L. EASLEY
REGISTERED PROFESSIONAL LAND SURVEYOR
NO. 4432, STATE OF TEXAS

JULY 16, 2004
DATE



5508 West Highway 290
Building B
Austin, Texas 78735
(512) 447-0575
Fax: (512) 326-3029

RIGHT-OF-WAY SKETCH
SHOWING PROPERTY OF
JEAN BAPTISTE, LTD

BID AFFIDAVIT

This form must be completed, signed, notarized and returned with Bid package

The undersigned attests that the company named below, under the provisions of Subtitle F, Title 10, Texas Government Code Chapter 2270:

1. Does not boycott Israel currently; and
2. Will not boycott Israel during the term of the contract.

Pursuant to Section 2270.001, Texas Government Code:

1. "Boycott Israel" means refusing to deal with, terminating business activities with, or otherwise taking any action that is intended to penalize, inflict economic harm on, or limit commercial relations specifically with Israel, or with a person or entity doing business in Israel or in an Israeli-controlled territory, but does not include an action made for ordinary business purposes; and
2. "Company" means a for-profit sole proprietorship, organization, association, corporation, partnership, joint venture, limited partnership, or any limited liability company, including a wholly owned subsidiary, majority-owned subsidiary, parent company or affiliate of those entities or business associations that exist to make a profit.

The undersigned certifies that the IFB and the Bidder's Bid have been carefully reviewed and are submitted as correct and final. Bidder further certifies and agrees to furnish any and/or all goods and/or services upon which prices are extended at the price Bid, and upon the conditions contained in the IFB.

I hereby certify that the foregoing Bid has not been prepared in collusion with any other Bidder or other person or persons engaged in the same line of business prior to the official opening of this Bid. Further, I certify that the Bidder is not now, nor has been for the past six (6) months, directly or indirectly concerned in any pool or agreement or combination, to control the price of services/commodities Bid on, or to influence any person or persons to submit a Bid or not to submit a Bid thereon."

Name of Bidder:	<input style="width: 100%;" type="text"/>
Address of Bidder:	<input style="width: 100%;" type="text"/>
Email:	<input style="width: 100%;" type="text"/>
Telephone:	<input style="width: 100%;" type="text"/>
Printed Name of Person Submitting Affidavit:	<input style="width: 100%;" type="text"/>
Signature of Person Submitting Affidavit:	<input style="width: 100%;" type="text"/>

Cooperative Purchasing Program

Check one of the following options below. A non-affirmative Bid will in no way have a negative impact on the County's evaluation of the Bid.

<input type="checkbox"/>	I will offer the quoted prices to all authorized entities during the term of the County's Contract.
<input type="checkbox"/>	I will not offer the quoted prices to all authorized entities.

If no box is checked, the Bidder agrees to make best efforts in good faith to offer the quoted prices to all authorized entities.

BEFORE ME, the undersigned authority, a Notary Public, personally appeared (Name of Signer), who after being by me duly sworn, did depose and say: "I, , (Name of Signer) am a duly authorized officer of/agent for (Name of Bidder) and have been duly authorized to execute the foregoing on behalf of the said (Name of Bidder).

SUBSCRIBED AND SWORN to before me by the above-named
on this the day of , 20.

Notary Public in and for

The State of

The County of

SIGNATURE AND NOTARY NOT REQUIRED IF COMPLETING IN BIDS SYNC ELECTRONICALLY.

CONFLICT OF INTEREST QUESTIONNAIRE		Form CIQ
For vendor or other person doing business with local governmental entity		
<p>This questionnaire is being filed in accordance with chapter 176 of the Local Government Code by a person doing business with the governmental entity.</p> <p>By law this questionnaire must be filed with the records administrator of the local government not later than the 7th business day after the date the person becomes aware of facts that require the statement to be filed. See Section 176.006, Local Government Code.</p> <p>A person commits an offense if the person violates Section 176.006, Local Government Code. An offense under this section is a Class C misdemeanor.</p>		<p>OFFICE USE ONLY</p> <p>Date Received</p> <div style="border: 1px solid black; width: 100px; height: 20px; margin: 0 auto;"></div>
1	<p>Name of person doing business with local governmental entity.</p> <div style="border: 1px solid black; width: 100%; height: 20px; margin-top: 5px;"></div>	
2	<p>Check this box if you are filing an update to a previously filed questionnaire.</p> <p><input type="checkbox"/></p> <p>(The law requires that you file an updated completed questionnaire with the appropriate filing authority not later than September 1 of the year for which an activity described in Section 176.006(a), Local Government Code, is pending and not later than the 7th business day after the date the originally filed questionnaire becomes incomplete or inaccurate.)</p>	
3	<p>Describe each affiliation or business relationship with an employee or contractor of the local governmental entity who makes recommendations to a local government officer of the local governmental entity with respect to expenditure of money.</p> <div style="border: 1px solid black; width: 100%; height: 60px; margin-top: 10px;"></div>	
4	<p>Describe each affiliation or business relationship with a person who is a local government officer and who appoints or employs a local government officer of the local governmental entity that is the subject of this questionnaire.</p> <div style="border: 1px solid black; width: 100%; height: 60px; margin-top: 10px;"></div>	

CONFLICT OF INTEREST QUESTIONNAIRE For vendor or other person doing business with local governmental entity		Form CIQ Page 2
5	<p style="text-align: center;">Name of local government officer with whom filer has affiliation or business relationship. (Complete this section only if the answer to A, B, or C is YES.)</p> <p>This section, item 5 including subparts A, B, C & D, must be completed for each officer with whom the filer has affiliation or other relationship. Attach additional pages to this Form CIQ as necessary.</p> <p>A. Is the local government officer named in this section receiving or likely to receive taxable income from the filer of the questionnaire? <input type="checkbox"/> Yes <input type="checkbox"/> No</p> <p>B. Is the filer of the questionnaire receiving or likely to receive taxable income from or at the direction of the local government officer named in this section AND the taxable income is not from the local governmental entity? <input type="checkbox"/> Yes <input type="checkbox"/> No</p> <p>C. Is the filer of this questionnaire affiliated with a corporation or other business entity that the local government officer serves as an officer or director, or holds an ownership of 10 percent or more? <input type="checkbox"/> Yes <input type="checkbox"/> No</p> <p>D. Describe each affiliation or business relationship.</p> <div style="border: 1px solid black; height: 40px; margin-top: 5px;"></div>	
	<p>6. Describe any other affiliation or business relationship that might cause conflict of interest:</p> <div style="border: 1px solid black; height: 40px; margin-top: 5px;"></div>	
7	<div style="border: 1px solid black; height: 20px; margin-bottom: 5px;"></div>	<div style="border: 1px solid black; height: 20px; margin-bottom: 5px;"></div>
	Signature of person doing business with the governmental entity	Date
Signature not required if completing in BIDSYNC electronically.		

Question and Answers for Bid #1805-234 - Sale of Surplus Right-of-Way Abutting US 183A

Overall Bid Questions

There are no questions associated with this bid.