



overpayment to the County.

3. The effective date of this Agreement will be the date on which payment pursuant to Paragraph 2 above was tendered to the Grantor by the County, or disbursed to the Grantor by a title company acting as escrow agent for the transaction, (the "Effective Date").
4. The Grantor warrants and represents that the title to the Property is free and clear of all liens and encumbrances or that proper releases will be executed for the Property prior to funds being disbursed under this Agreement. The Grantor further warrants that no other person or entity owns an interest in the fee title to the Property and further agrees to indemnify the County from all unreleased or undisclosed liens, claims or encumbrances affecting the Property.
5. The parties agree that the valuation date for determining the amount of just compensation for the real property interest proposed to be acquired by the County in the Property, for negotiation or eminent domain proceeding purposes, will be the Effective Date.
6. This Agreement is made with the understanding that the County will continue to proceed with acquisition of a real property interest in the Property. The Grantor reserves all rights of compensation for the title and other interest in and to the Property which the Grantor holds as of the time immediately prior to the Effective Date of this Agreement. This Agreement shall in no way prejudice the Grantor's rights to receive full and just compensation as allowed by law for all of the Grantor's interests in and to the Property to be acquired by the County, encumbered with the improvements thereon, if any, and damages, if any, to the remainder of the Grantor's interest in any larger tract of which the Property is a part (the "Remainder"), all as the Property exists on the Effective Date of this Agreement. The County's removal or construction of improvements on the Property shall in no way affect the fair market value of the Property in determining compensation due to the Grantor in the eminent domain proceedings. No beneficial project influence will impact the appraised value of the Property to be acquired. This grant will not prejudice the Grantor's rights to any relocation benefits for which Grantor may be eligible.
7. In the event the County institutes or has instituted eminent domain proceedings, the County will not be liable to the Grantor for interest upon any award or judgment as a result of such proceedings for any period of time prior to the date of the award. Payment of any interest may be deferred by the County until entry of judgment.
8. The purpose of this Agreement is to allow the County to proceed with its Roadway Construction Project without delay and to allow the Grantor to have the use at this time of a percentage of the estimated compensation for the County's acquisition of a real property interest in the Property. The Grantor expressly acknowledges that the proposed Roadway Construction Project is for a valid public use and voluntarily waives any right the Grantor has or may have, known or unknown, to contest the jurisdiction of the court in any condemnation proceeding for acquisition of the Property related to the Roadway Construction Project, based upon claims that the condemning authority has no authority to acquire the Property through eminent domain, has no valid public use for the Property, or that acquisition of the Property is not necessary for the public use.

9. The Grantor reserves all of the oil, gas and sulphur in and under the land herein conveyed but waives all right of ingress and egress to the surface for the purpose of exploring, developing, mining or drilling. The extraction of oil, gas and minerals may not affect the geological stability of the surface. Nothing in this reservation will affect the title and rights of the County to take and use all other minerals and materials thereon, and thereunder.
10. The undersigned Grantor agrees to pay as they become due, all ad valorem property taxes and special assessments assessed against Property until the Effective Date, including prorated taxes until the Effective Date for the year in which the County takes title to the Property.
11. Notwithstanding the acquisition of right of possession to the Property by the County in a condemnation proceeding by depositing the Special Commissioners' award into the registry of the court, less any amounts tendered to the Grantor pursuant to Paragraph 2 above, this Agreement shall continue to remain in effect until the County acquires title to the Property either by negotiation, settlement, or final court judgment.
12. This Agreement will also extend to and bind the heirs, devisees, executors, administrators, legal representatives, successors in interest and assigns of the parties.
13. It is agreed the County will record this document.
14. Other conditions:

(a). Should the Special Commissioners' Award (if any) be greater than the amount paid in paragraph 2 (two), the County shall tender the difference to the registry of the court within 60 (sixty) days of said Award.

At no time during the possession of the Property by County for the purposes described herein shall Grantor be denied reasonable access and/or ingress to or egress from the remainder of Grantor's land for its current uses, unless otherwise agreed to in writing in advance.

To have and to hold the Agreement herein described and conveyed, together with all the rights and appurtenances belonging to the County and its assigns forever, for the purposes and subject to the limitations set forth above.

GRANTOR:

Irma S. Diaz  
Irma Diaz

**ACKNOWLEDGMENT**

STATE OF TEXAS

COUNTY OF Williamson

This instrument was acknowledged before me on this the 10<sup>th</sup> day of October, 2018 by Irma Diaz, in the capacity and for the purposes and consideration recited herein.



Katharine J Peery

Notary Public, State of Texas

Printed Name: Katharine Jaye Peery

My Commission Expires:

COUNTY:

WILLIAMSON COUNTY, TEXAS

By: \_\_\_\_\_  
Dan A. Gattis  
County Judge

**ACKNOWLEDGMENT**

**STATE OF TEXAS  
COUNTY OF WILLIAMSON**

This instrument was acknowledged before me on this the \_\_\_ day of \_\_\_\_\_, 2018 by Dan A. Gattis, County Judge of Williamson County, Texas, in the capacity and for the purposes and consideration recited herein.

\_\_\_\_\_  
Notary Public, State of Texas  
Printed Name: \_\_\_\_\_  
My Commission Expires

EXHIBIT A

County: Williamson  
Parcel: 4  
Highway:County Road 176

FIELD NOTES  
FOR

A 1.226 ACRE, OR 53,405 SQUARE FEET MORE OR LESS, TRACT OF LAND, BEING OUT OF THE "2<sup>ND</sup>" REMNANT OF A CALLED 26.045 ACRE TRACT, DESCRIBED IN CONVEYANCE TO IRMA DIAZ IN PARTITION DEED RECORDED IN DOCUMENT NO. 2002058098 OF THE OFFICIAL PUBLIC RECORDS OF WILLIAMSON COUNTY, TEXAS, OUT OF THE JOHN T. CHURCH SURVEY, ABSTRACT NO. 140, WILLIAMSON COUNTY, TEXAS. SAID 1.226 ACRE TRACT BEING MORE FULLY DESCRIBED AS FOLLOWS, WITH BEARINGS BASED ON THE NORTH AMERICAN DATUM OF 1983 (NA 2011) EPOCH 2010.00, FROM THE TEXAS COORDINATE SYSTEM ESTABLISHED FOR THE CENTRAL ZONE:

**COMMENCING** at a ½" iron rod found for the northeast corner of the "1st" remnant of said 26.045 acre tract described in the aforementioned Partition Deed, same being the northwest corner of a called 1.998 acre tract recorded in Document No. 9967430 of the Official Records of Williamson County, Texas, also being a point in the south boundary line of a called 50.0 acre tract recorded in Document No. 2011065655 of the Official Public Records of Williamson County, Texas;

**THENCE S 69°07'32" W**, with the south line of said called 50.0 acre tract, same being in part the north line of said "1st" remnant and in part the north boundary line of a called 1.000 acre tract recorded in Document No. 2003019309 of the Official Public Records of Williamson County, Texas, a distance of **236.37 feet** to an angle point;

**THENCE S 21°03'14" E**, departing the south line of said called 50.0 acre tract, with the west line of said 1.000 acre tract, same being the east line of said "2<sup>nd</sup>" remnant, a distance of **28.01 feet** to a ½" iron rod with a yellow cap marked "Pape-Dawson set, (Grid Coordinates determined as N=10188795.85, E=3101610.95), Station 110+53.97, 75.00 feet right, the **POINT OF BEGINNING** of the herein described tract;

**THENCE S 21°03'14" E**, continuing with the east line of said "2<sup>nd</sup>" remnant of a called 26.045 acre tract, same being the west line of said called 1.000 acre tract, a distance of **173.96 feet** to a ½" iron rod with a yellow cap marked "Pape-Dawson set, a point of non-tangent curvature;

**THENCE** departing the west line of said called 1.000 acre tract, through the interior of said "2<sup>nd</sup>" remnant with said non-tangent curve to the left having a radius of **1011.00 feet**, a central angle of **13°50'15"**, a chord bearing and distance of **S 23°17'11" W, 243.58 feet**, and an arc length of **244.17 feet** to a ½" iron rod with a yellow cap marked "Pape-Dawson set, on the north line of a called 26.045 acre tract, described in conveyance to Henri J. Knipper and Pauline Knipper in the aforementioned Partition Deed, same being the south line of said "2<sup>nd</sup>" remnant;

**THENCE** with the north line of said called 26.045 acre tract to Henri J. Knipper and Pauline Knipper, same being the south line of said "2<sup>nd</sup>" remnant, the following two (2) courses and distances:

1. **S 68°58'56" W**, a distance of **33.60 feet** to a ½" iron rod with a yellow cap marked "Pape-Dawson set, and
2. **S 68°51'07" W**, a distance of **143.30 feet** to a ½" iron rod with a yellow cap marked "Pape-Dawson set, a point of non-tangent curvature;

**THENCE** departing the north line of said called 26.045 acre tract to Henri J. Knipper and Pauline Knipper, through the interior of said "2<sup>nd</sup>" remnant of a called 26.045 acre tract, with said non-tangent curve to the right having a radius of **1115.00 feet**, a central angle of **25°28'53"**, a chord bearing and distance of **N 23°50'38" E, 491.80 feet**, an arc length of **495.88 feet** to the **POINT OF BEGINNING** and containing 1.226 Acres in Williamson County, Texas. Said tract being described in accordance with an exhibit prepared by Pape Dawson Engineers, Inc. under Job No. 59006-16.

PREPARED BY: Pape-Dawson Engineers, Inc.

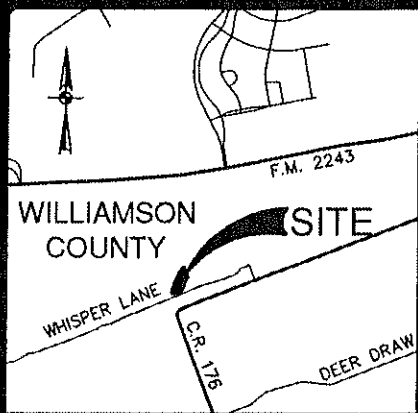
DATE: March 23, 2018

JOB No.: 59006-16

DOC.ID.: H:\survey\SURVEY16\16-59006\Exhibits\Word\ Diaz-1.226Acres-R-4.docx

TBPE Firm Registration #470

TBPLS Firm Registration #100288-01



LOCATION MAP

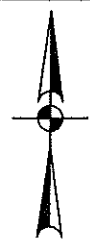
NOT-TO-SCALE

**LEGEND:**

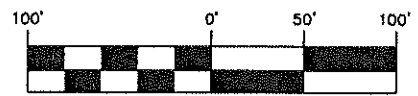
- D.R. DEED RECORDS OF WILLIAMSON COUNTY, TEXAS
- O.P.R. OFFICIAL PUBLIC RECORDS OF WILLIAMSON COUNTY, TEXAS
- O.R. OFFICIAL RECORDS OF WILLIAMSON COUNTY, TEXAS
- P.R. PLAT RECORDS OF WILLIAMSON COUNTY, TEXAS
- P.O.B. POINT OF BEGINNING
- P.O.C. POINT OF COMMENCEMENT
- FD. FOUND
- I.R. IRON ROD

**NOTES:**

1. THE PROFESSIONAL SERVICES PROVIDED HERewith INCLUDE THE PREPARATION OF A FIELD NOTE DESCRIPTION.
2. THE BEARINGS ARE BASED ON THE TEXAS COORDINATE SYSTEM ESTABLISHED FOR THE CENTRAL ZONE FROM THE NORTH AMERICAN DATUM OF 1983 NAD 83 (NA2011) EPOCH 2010.00.



1 inch = 100'



**MATCHLINE SHEET 4 OF 4**

OWNER: MMA RANCH LIMITED PARTNERSHIP  
A CALLED 50.0 ACRE TRACT  
DOC. NO. 2011065655 (O.P.R.)

**P.O.B.**  
GRID COORDINATES  
N=10188795.85  
E=3101610.95  
STA. 110+53.97  
75.00 RT.

**1.226 ACRES**  
(53,405 SQ. FT. MORE OR LESS)

**JOHN T. CHURCH  
SURVEY  
ABSTRACT NO. 140**

OWNER: IRMA DIAZ  
REMNANT OF A  
CALLED 26.045 ACRE  
TRACT  
DOC. NO.  
2002058098 (O.P.R.)

OWNER: THOMAS D.  
DIAZ, III AND MELISSA R.  
A CALLED 1.000 ACRE  
TRACT  
DOC. NO. 2003019309  
(O.P.R.)

OWNER: KENNETH E.  
KIRK AND THERESA M.  
KIRK  
A CALLED 1.998 ACRE  
TRACT  
DOC. NO. 9667430  
(O.R.)

OWNER: IRMA DIAZ  
REMNANT OF A  
CALLED 26.045 ACRE  
TRACT  
DOC. NO. 2002058098  
(O.P.R.)

AERIAL UTILITY EASEMENT  
DOC. NO. 2016001535 (O.P.R.)

OWNER: HENRI J. KNIPPER & PAULINE KNIPPER  
A CALLED 26.045 ACRE TRACT  
DOC. NO. 2002058098 (O.P.R.)

REVISED:  
06/02/17  
06/16/17  
12/19/17  
03/23/18

EXHIBIT  
OF

A 1.226 ACRE, OR 53,405 SQUARE FEET MORE OR LESS, TRACT OF LAND, BEING OUT OF A REMNANT OF A CALLED 26.045 ACRE TRACT, DESCRIBED IN CONVEYANCE TO IRMA DIAZ IN PARTITION DEED RECORDED IN DOCUMENT NO. 2002058098 OF THE OFFICIAL PUBLIC RECORDS OF WILLIAMSON COUNTY, TEXAS, OUT OF THE JOHN T. CHURCH SURVEY, ABSTRACT NO. 140, WILLIAMSON COUNTY, TEXAS.

STA. 115+16.49  
75.00 RT.

STA. 114+36.62  
43.25 LT.

STA. 114+15.18  
70.05 LT.

STA. 111+53.69  
67.47 LT.

STA. 108+40.51  
24.38 LT.

Date: Mar 23, 2018, 7:57am User ID: Intranda File: H:\survey\SURVEY\16-59006\Exhibits\IRMA-DIAZ-4.dwg

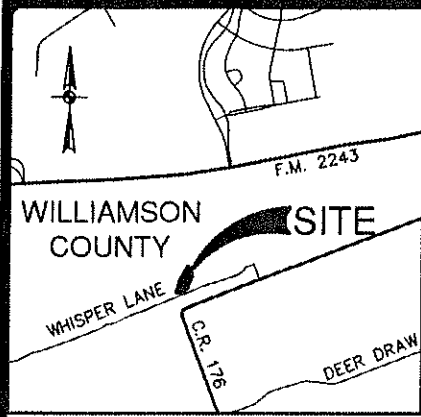


AUSTIN | SAN ANTONIO | HOUSTON | FORT WORTH | DALLAS  
10801 N MOPAC EXPY, BLDG. 3, STE. 200 | AUSTIN, TX 78759 | 612.454.8711  
TBPB FIRM REGISTRATION #470 | TPLS FIRM REGISTRATION #10028501

MARCH 23, 2018

JOB No.: 59006-16

SHEET 3 OF 4



LOCATION MAP

NOT-TO-SCALE

**LEGEND:**

- D.R. DEED RECORDS OF WILLIAMSON COUNTY, TEXAS
- O.P.R. OFFICIAL PUBLIC RECORDS OF WILLIAMSON COUNTY, TEXAS
- O.R. OFFICIAL RECORDS OF WILLIAMSON COUNTY, TEXAS
- P.R. PLAT RECORDS OF WILLIAMSON COUNTY, TEXAS
- P.O.B. POINT OF BEGINNING
- P.O.C. POINT OF COMMENCEMENT
- FD. FOUND
- I.R. IRON ROD

**NOTES:**

1. THE PROFESSIONAL SERVICES PROVIDED HERewith INCLUDE THE PREPARATION OF A FIELD NOTE DESCRIPTION.
2. THE BEARINGS ARE BASED ON THE TEXAS COORDINATE SYSTEM ESTABLISHED FOR THE CENTRAL ZONE FROM THE NORTH AMERICAN DATUM OF 1983 NAD 83 (NA2011) EPOCH 2010.00.

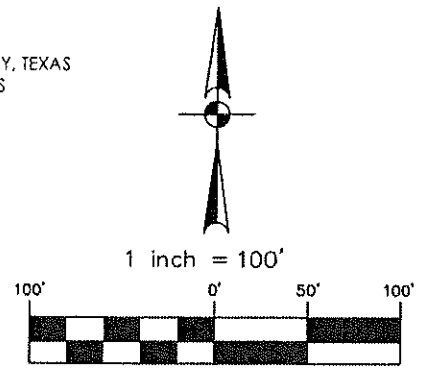
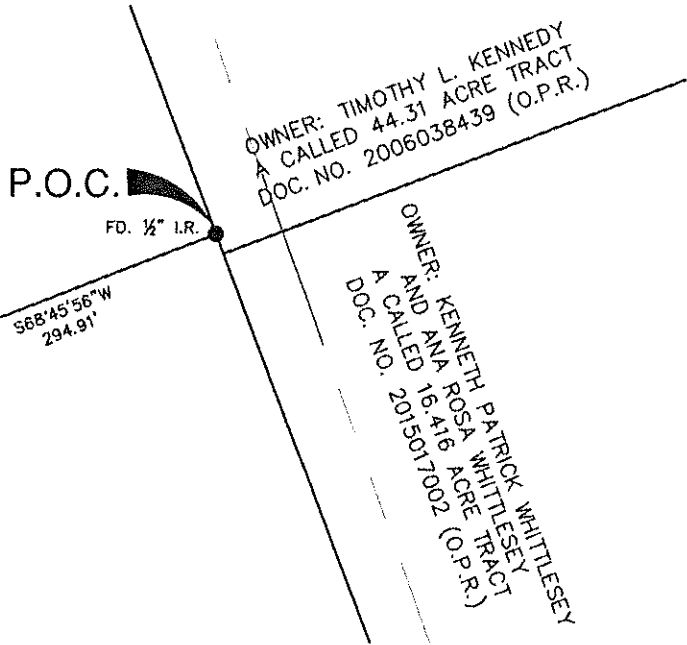


EXHIBIT  
OF

A 1.226 ACRE, OR 53,405 SQUARE FEET MORE OR LESS, TRACT OF LAND, BEING OUT OF A REMNANT OF A CALLED 26.045 ACRE TRACT, DESCRIBED IN CONVEYANCE TO IRMA DIAZ IN PARTITION DEED RECORDED IN DOCUMENT NO. 2002058098 OF THE OFFICIAL PUBLIC RECORDS OF WILLIAMSON COUNTY, TEXAS, OUT OF THE JOHN T. CHURCH SURVEY, ABSTRACT NO. 140, WILLIAMSON COUNTY, TEXAS.

MATCHLINE SHEET 3 OF 4



LINE TABLE		
LINE	BEARING	LENGTH
L1	S21°03'14"E	28.01'
L2	S21°03'14"E	173.96'
L3	S68°58'56"W	33.60'
L4	S68°51'07"W	143.30'

CURVE TABLE					
CURVE	RADIUS	DELTA	CHORD BEARING	CHORD	LENGTH
C1	1011.00'	13°50'15"	S23°17'11"W	243.58'	244.17'
C2	1115.00'	25°28'53"	N23°50'38"E	491.80'	495.88'

REVISED:  
06/02/17  
06/16/17  
12/19/17  
03/22/18



AUSTIN | SAN ANTONIO | HOUSTON | FORT WORTH | DALLAS  
10801 N MOPAC EXPY, BLDG. 3, STE. 200 | AUSTIN, TX 78758 | 512.454.8711  
TBPE FIRM REGISTRATION #470 | TPLS FIRM REGISTRATION #10028801

MARCH 23, 2018


JOB No.: SHEET 4 OF 4  
59006-16

Date: Mar 23, 2018, 7:57am User ID: jmiranda File: H:\survey\SURVEY16\16-59006\Exhibits\IRMA-DIAZ-4.dwg

# CR176/DIAZ/PARCEL 4

## INTRODUCTION

### SUBJECT PROPERTY PHOTOGRAPHS



Source: City of Georgetown GIS  
Blue: Subject Property Boundary (estimated by appraiser)  
Red: Proposed Fee Simple Acquisition (estimated by appraiser)