



Williamson County Commissioners Court

Road Bond Program

January 15, 2019



PRIME
STRATEGIES,
INC.

HNTB

Precinct 1

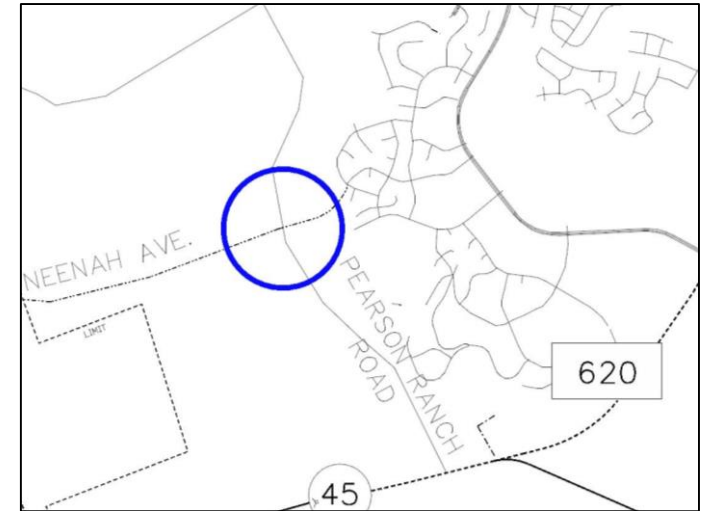


Neenah Avenue at Pearson Ranch Road

Traffic Signal

3

Anticipated Completion
Early 2019



Original Contract Price = \$267,031.15

Total Change Orders to Date = \$15,000.00

Adjusted Contract Price = \$282,031.15

Expenditures to Date = \$161,743.51 (61%)

Neenah Avenue at Pearson Ranch Road Traffic Signal

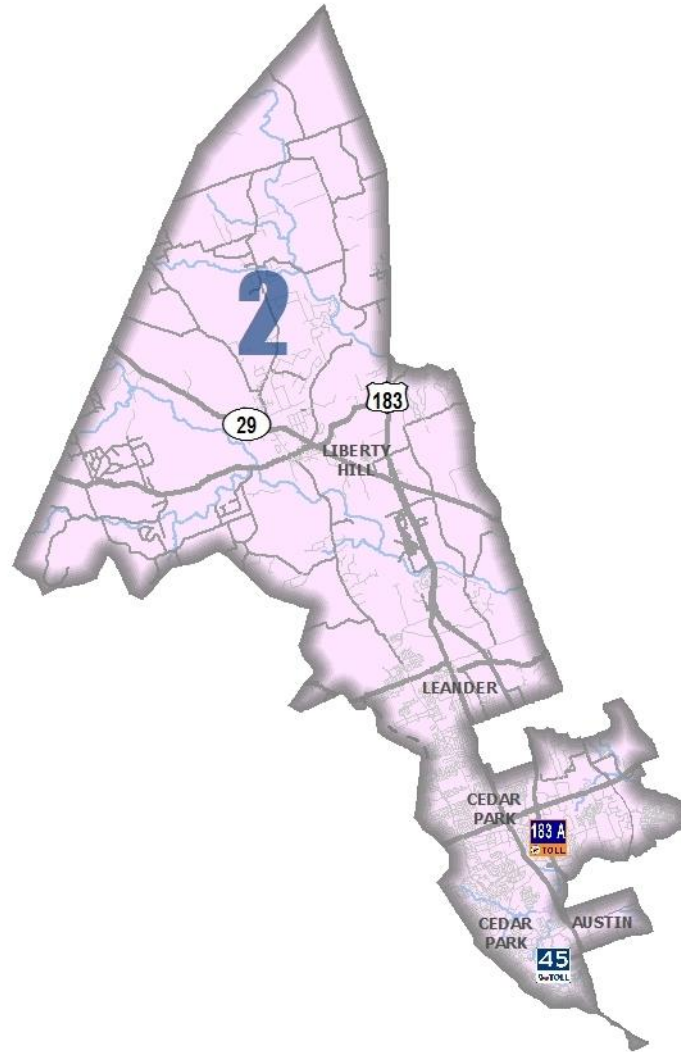


Neenah Avenue at Pearson Ranch Road Traffic Signal

5

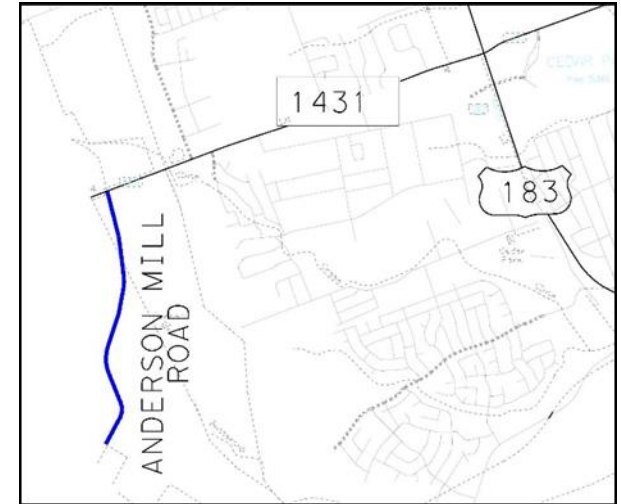


Precinct 2



Anderson Mill Road (Gasper Bend to RM 1431/Whitestone Blvd.)

Anticipated Completion
Early 2019



Partnership with the City of Cedar Park

Original Contract Amount = \$8,300,000.00

WilCo Contribution = 50% of total project cost,
\$4,150,000.00

Construction is managed by the City of Cedar Park

Anderson Mill Road (Gaspar Bend to RM 1431/Whitestone Blvd.)



Anderson Mill Road (Gaspar Bend to RM 1431/Whitestone Blvd.)

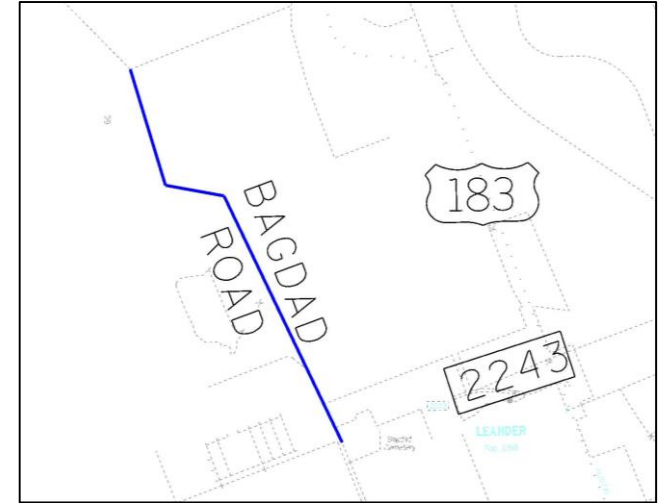


Anderson Mill Road (Gaspar Bend to RM 1431/Whitestone Blvd.)



Bagdad Road North (Collaborative Way to RM 2243)

Anticipated Completion
Early 2019



Partnership with the City of Leander
Original Contract Amount = \$8,091,140.30
WilCo Contribution = 50% of total project cost,
\$4,903,000.00
Construction is managed by the City of Leander

Bagdad Road North (Collaborative Way to RM 2243)

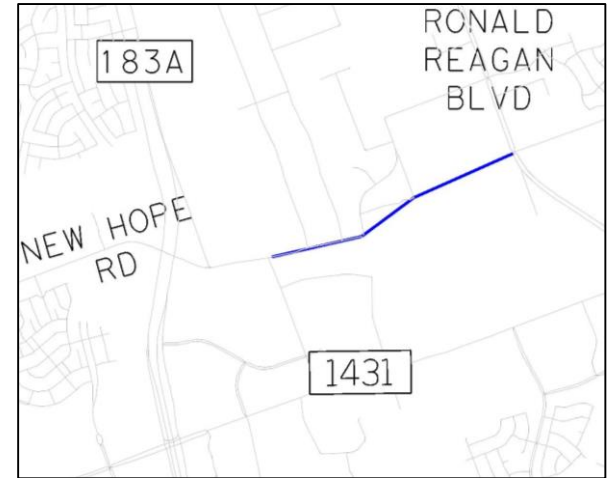


Bagdad Road North (Collaborative Way to RM 2243)



New Hope Drive (Cottonwood Creek to Reagan Blvd)

Anticipated Completion
Spring 2019



Partnership with the City of Cedar Park

Original Contract Amount = \$7,829,323.40

WilCo Contribution = \$1,300,000.00

Construction is managed by the City of Cedar Park

New Hope Drive (Cottonwood Creek to Reagan Blvd)

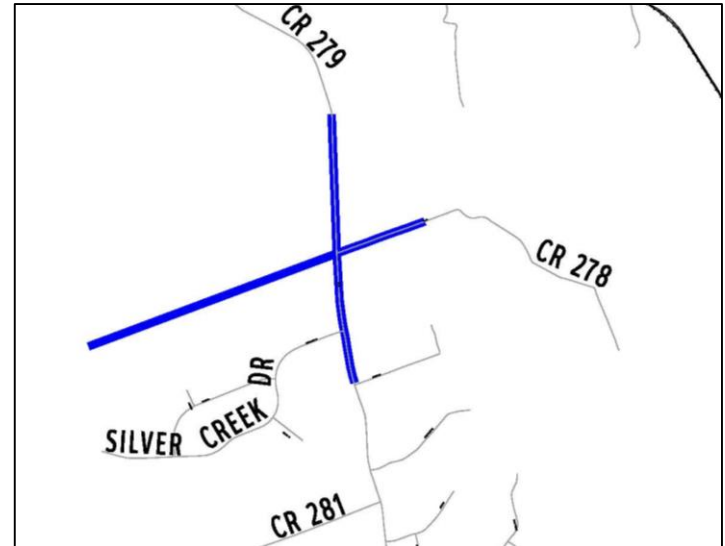


New Hope Drive (Cottonwood Creek to Reagan Blvd)



CR 279 (Bagdad Road) at River Ranch Park¹⁷ (2500 ft of Bagdad Road and Park Road)

Anticipated Completion
Early 2020



Original Contract Price = \$2,959,000.00

Total Change Orders to Date = \$0.00

Adjusted Contract Price = \$2,959,000.00

Expenditures to Date = \$7,296.69 (.3%)

CR 279 (Bagdad Road) at River Ranch Park¹⁸ (2500 ft of Bagdad Road and Park Road)

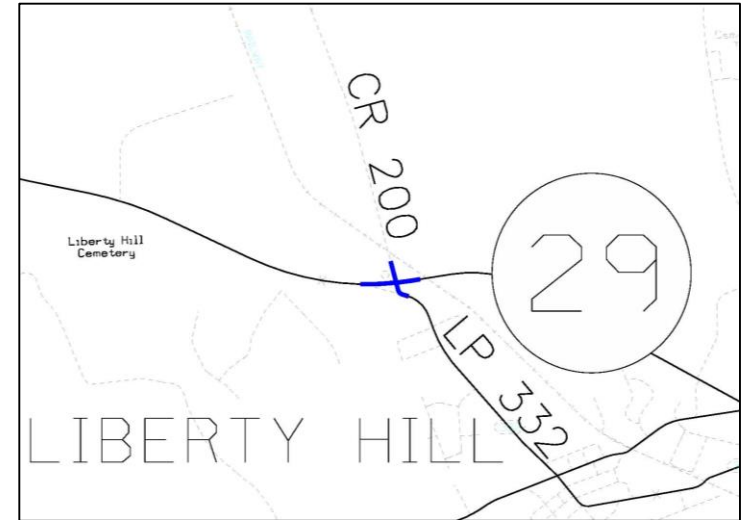


CR 279 (Bagdad Road) at River Ranch Park¹⁹ (2500 ft of Bagdad Road and Park Road)



CR 200 at SH 29 / Loop 332 (Intersection Improvements)

Anticipated Completion
Spring 2019



Original Contract Price = \$1,705,061.70

Total Change Orders to Date = \$0.00

Adjusted Contract Price = \$1,705,061.70

Expenditures to Date = \$111,968.00 (6.6%)

CR 200 at SH 29 / Loop 332 (Intersection Improvements)



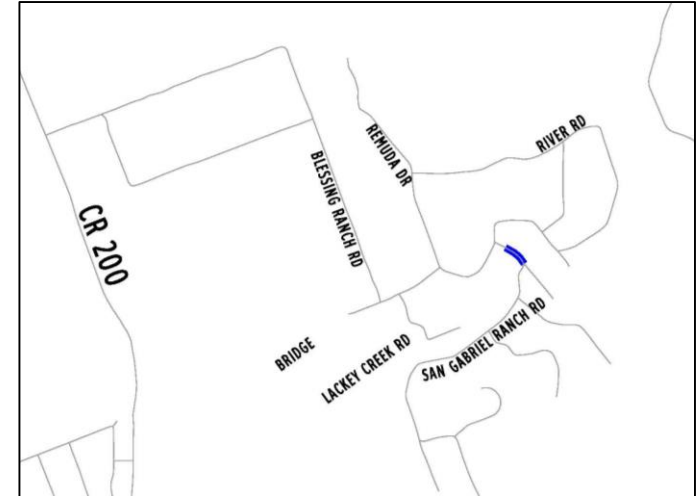
CR 200 at SH 29 / Loop 332 (Intersection Improvements)



San Gabriel Road Bridge at Lackey Creek ²³

(Remuda Drive to San Gabriel Ranch Road)

Anticipated Completion
Spring 2019



Original Contract Price = \$1,425,301.90

Total Change Orders to Date = \$0.00

Adjusted Contract Price = \$1,425,301.90

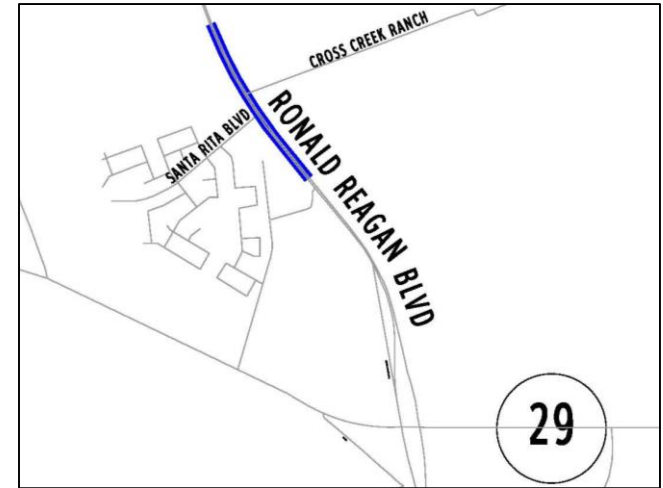
Expenditures to Date = \$29,015.30 (2%)

San Gabriel Road Bridge at Lackey Creek²⁴ (Remuda Drive to San Gabriel Ranch Road)



Ronald Reagan Boulevard at Santa Rita Turn Lanes

Anticipated Completion
Early 2019



Original Contract Price = \$420,608.60

Total Change Orders to Date = \$0.00

Adjusted Contract Price = \$420,608.60

Expenditures to Date = \$113,772.90 (27%)

Ronald Reagan Boulevard at Santa Rita Turn Lanes



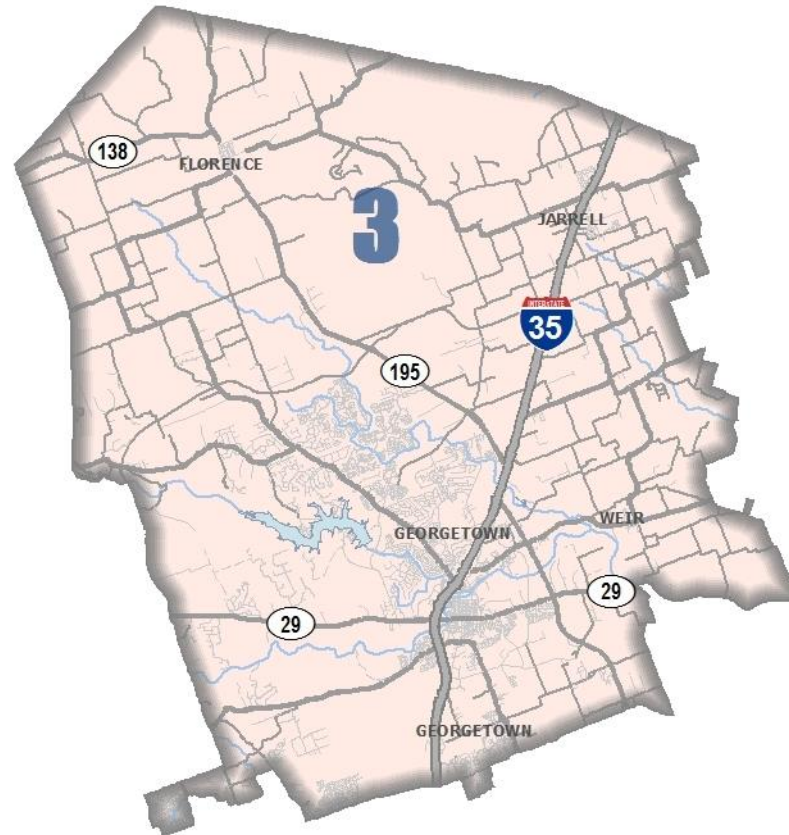
Ronald Reagan Boulevard at Santa Rita Turn Lanes



Ronald Reagan Boulevard at Santa Rita Turn Lanes

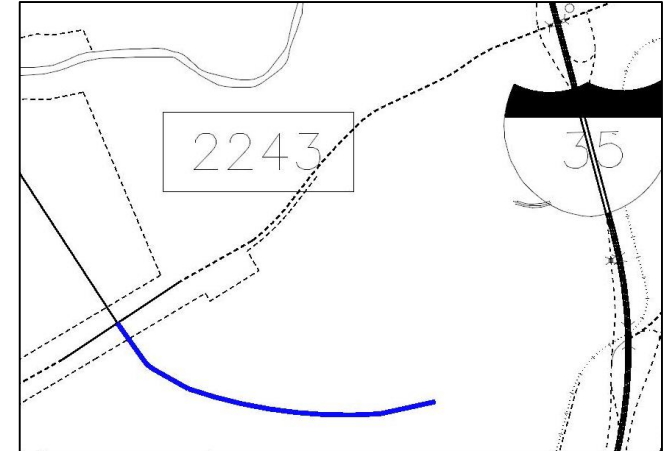


Precinct 3



Southwest Bypass Segment 2 (IH 35 to RM 2243)

Anticipated Completion
Late 2019



Original Contract Amount = \$8,087,943.77

Total Change Orders = \$0.00

Adjusted Contract Price = \$8,087,943.77

Expenditures to Date = \$2,042,696.90(26%)

Southwest Bypass Segment 2 (IH 35 to RM 2243)



Southwest Bypass Segment 2 (IH 35 to RM 2243)

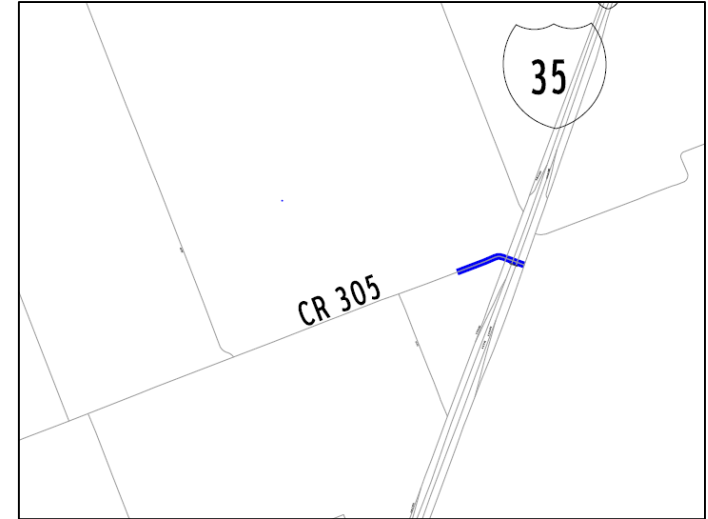


Southwest Bypass Segment 2 (IH 35 to RM 2243)



County Road 305 at IH 35 (Bridge Replacement)

Anticipated Completion
Late 2019



Partnership with TxDOT

Original Contract Amount = \$6,748,948.60

Construction is managed by TxDOT

County Road 305 at IH 35 (Bridge Replacement)



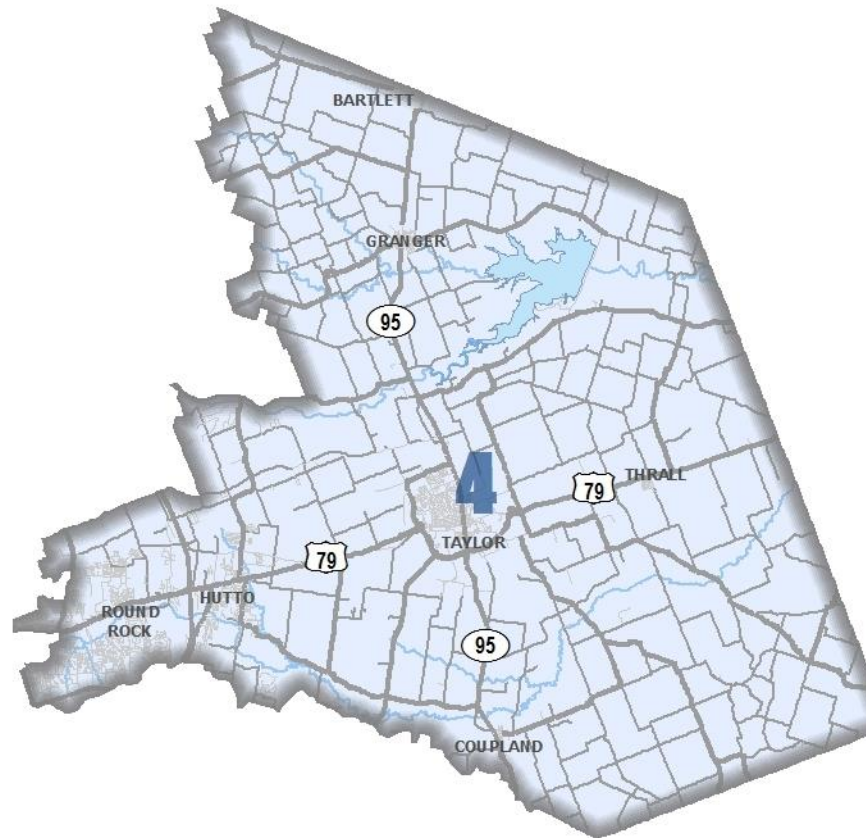
County Road 305 at IH 35 (Bridge Replacement)



County Road 305 (Bridge Replacement)

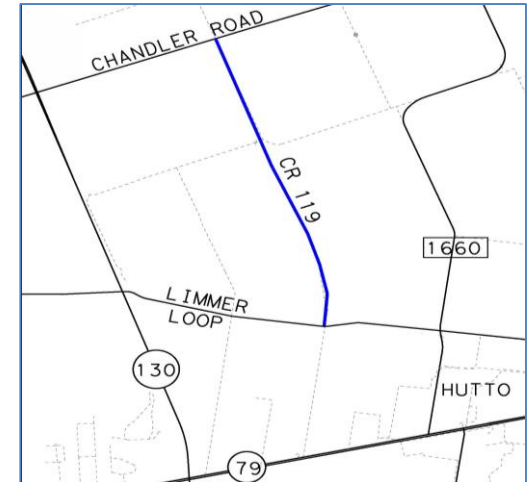


Precinct 4



County Road 119 (Limmer Loop to Chandler Road)

Anticipated Completion
Spring 2019



Original Contract Amount = \$6,640,302.71

Total Change Orders = \$0.00

Adjusted Contract Price = \$6,640,302.71

Expenditures to Date = \$4,991,510.87 (75%)

County Road 119 (Limmer Loop to Chandler Road)



County Road 119 (Limmer Loop to Chandler Road)



County Road 119 (Limmer Loop to Chandler Road)

