



# Williamson County Commissioners Court

---

Road Bond Program

March 19, 2019



PRIME  
STRATEGIES,  
INC.

**HNTB**



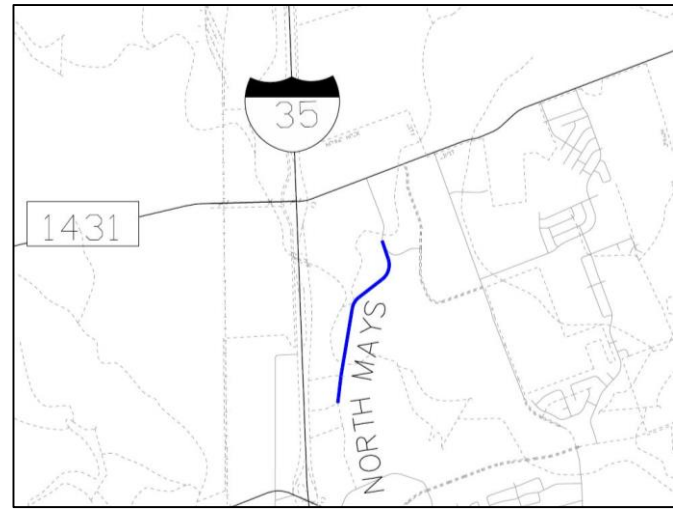
# Precinct 1

---



# North Mays Extension (Paloma Drive to Oakmont Drive)

Anticipated Completion  
Spring 2020



Original Contract Price = \$10,775,835.75  
Total Change Orders to Date = \$0.00  
Adjusted Contract Price = \$10,775,835.75  
Expenditures to Date = \$581,266.00 (5%)



# North Mays Extension (Paloma Drive to Oakmont Drive)



# North Mays Extension (Paloma Drive to Oakmont Drive)

---



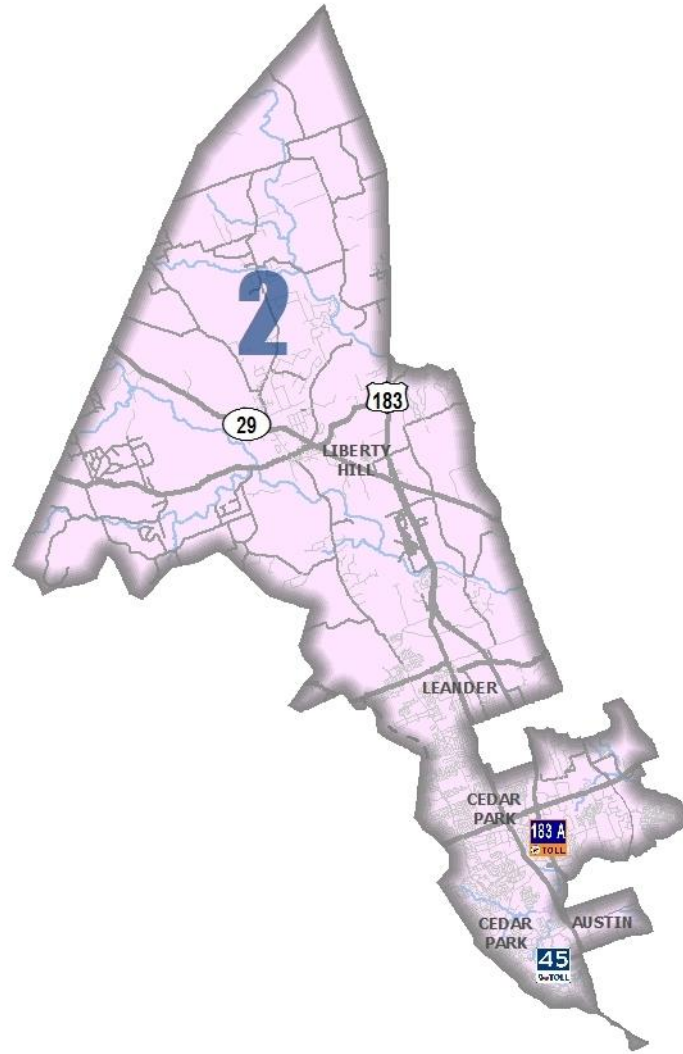
# North Mays Extension (Paloma Drive to Oakmont Drive)

---



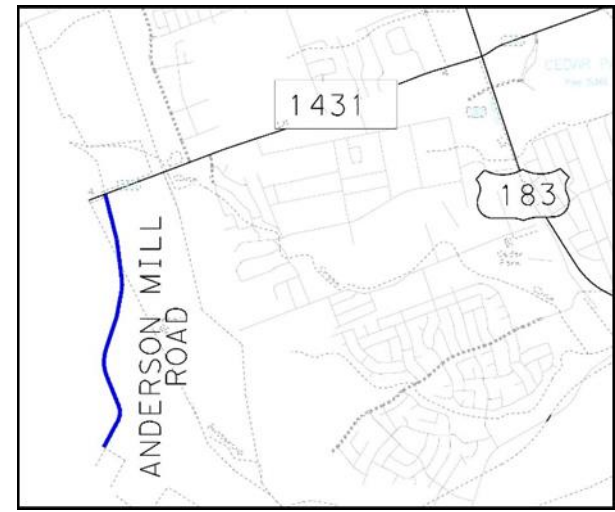
# Precinct 2

---



# Anderson Mill Road (Gasper Bend to RM 1431/Whitestone Blvd.)

Substantially Complete



Partnership with the City of Cedar Park

Original Contract Amount = \$8,300,000.00

WilCo Contribution = 50% of total project cost,  
\$4,150,000.00

Construction is managed by the City of Cedar Park

# Anderson Mill Road (Gaspar Bend to RM 1431/Whitestone)

---



# Anderson Mill Road (Gaspar Bend to RM 1431/Whitestone)



# Bagdad Road North (Collaborative Way to RM 2243)

---

Anticipated Completion

Spring 2019



Partnership with the City of Leander

Original Contract Amount = \$8,091,140.30

WilCo Contribution = 50% of total project cost,  
not to exceed \$4,903,000.00

Construction is managed by the City of Leander

# Bagdad Road North (Collaborative Way to RM 2243)



# Bagdad Road North (Collaborative Way to RM 2243)

---

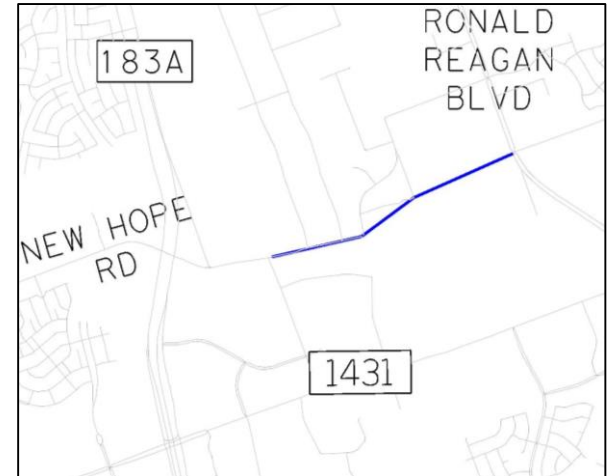


# New Hope Drive (Cottonwood Creek to Ronald Reagan)

---

Anticipated Completion

Spring 2019



Partnership with the City of Cedar Park

Original Contract Amount = \$7,829,323.40

WilCo Contribution = \$1,300,000.00

Construction is managed by the City of Cedar Park

# New Hope Drive (Cottonwood Creek to Ronald Reagan)



# New Hope Drive (Cottonwood Creek to Ronald Reagan)

---



# New Hope Drive (Cottonwood Creek to Ronald Reagan)

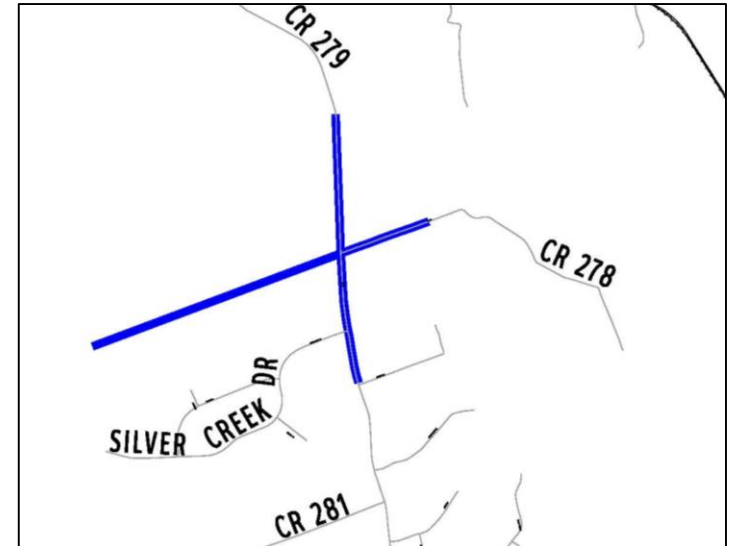


# Bagdad Road (CR 279) at River Ranch Park

---

Anticipated Completion

Early 2020



Original Contract Price = \$2,959,000.00

Total Change Orders to Date = \$0.00

Adjusted Contract Price = \$2,959,000.00

Expenditures to Date = \$413,025.13 (14%)

# Bagdad Road (CR 279) at River Ranch Park

---



# Bagdad Road (CR 279) at River Ranch Park

---



# Bagdad Road (CR 279) at River Ranch Park

---



# SH 29 Intersection at CR 200 / Loop 332 (Intersection Improvements)

Anticipated Completion  
Summer 2019



Partnership with TxDOT = \$500,000.00

Original Contract Price = \$1,705,061.70

Total Change Orders to Date = \$0.00

Adjusted Contract Price = \$1,705,061.70

Expenditures to Date = \$396,783.54 (23%)

# SH 29 Intersection at CR 200 / Loop 332 (Intersection Improvements)



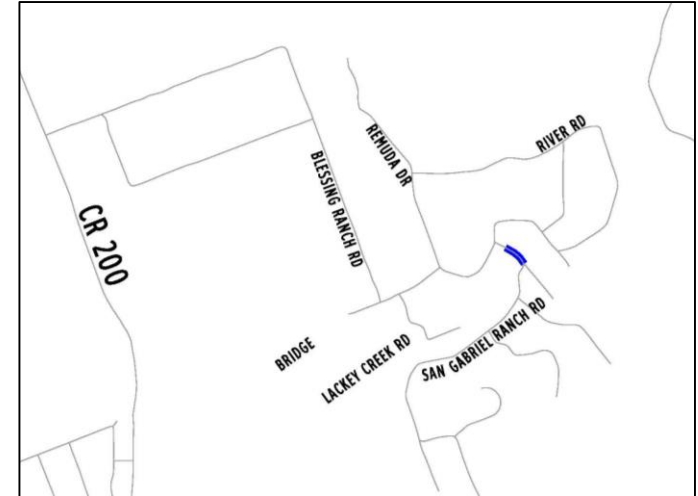
# SH 29 Intersection at CR 200 / Loop 332 (Intersection Improvements)



# San Gabriel Ranch Road Bridge at Lackey Creek <sup>25</sup>

---

Anticipated Completion  
Fall 2019



Original Contract Price = \$1,425,301.90

Total Change Orders to Date = \$0.00

Adjusted Contract Price = \$1,425,301.90

Expenditures to Date = \$43,265.30 (3%)

# San Gabriel Ranch Road Bridge at Lackey Creek



# San Gabriel Ranch Road Bridge at Lackey Creek

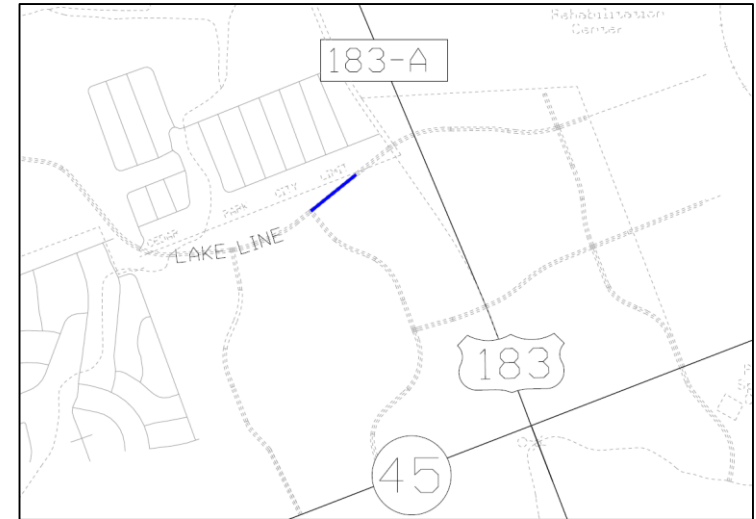
---



# Lakeline Boulevard Right Turn Lanes

Anticipated Completion

Fall 2019



Original Contract Price = \$567,792.55

Total Change Orders to Date = \$0.00

Adjusted Contract Price = \$567,792.55

Expenditures to Date = \$101,908.50 (18%)

# Lakeline Boulevard Right Turn Lanes



# Lakeline Boulevard Right Turn Lanes

---

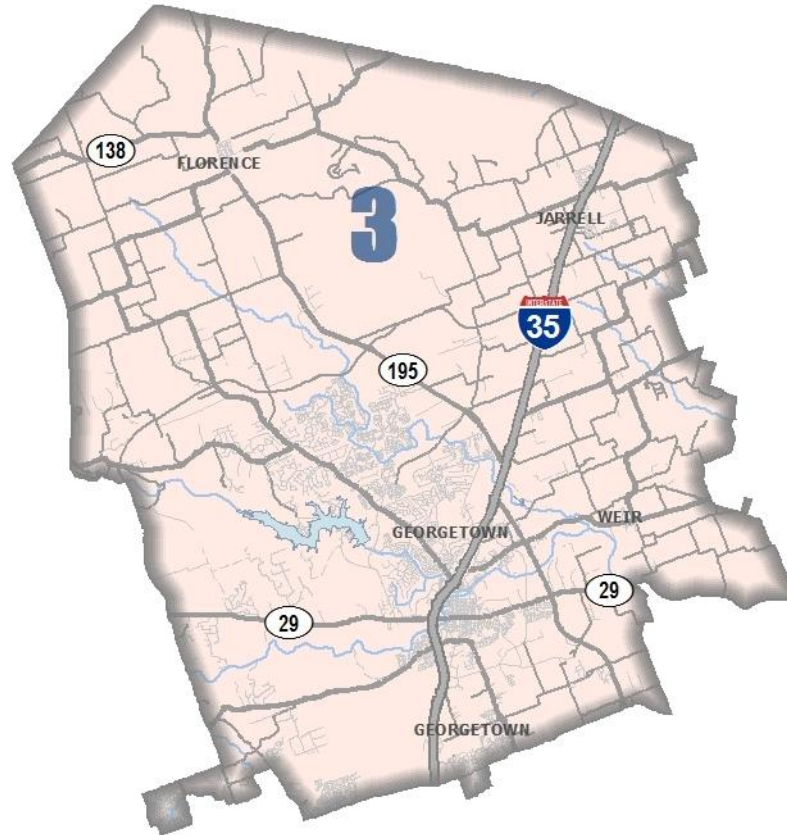


# Lakeline Boulevard Right Turn Lanes



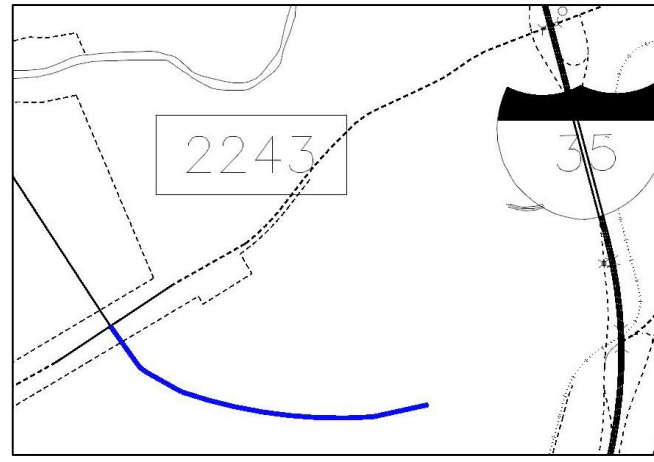
# Precinct 3

---



# Southwest Bypass Segment 2 (Southbound IH 35 to RM 2243)

Anticipated Completion  
Late 2019



Original Contract Amount = \$8,087,943.77

Total Change Orders = \$0.00

Adjusted Contract Price = \$8,087,943.77

Expenditures to Date = \$2,339,132.19 (29%)

# Southwest Bypass Segment 2 (Southbound IH 35 to RM 2243)

---



# Southwest Bypass Segment 2 (Southbound IH 35 to RM 2243)

---

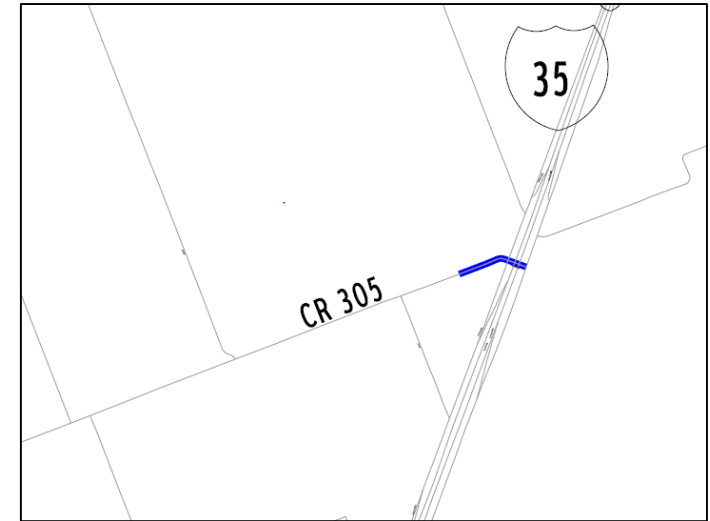


# CR 305 at IH 35 (Bridge Replacement)

---

Anticipated Completion

Late 2019



Partnership with TxDOT

Original Contract Amount = \$6,748,948.60

Construction is managed by TxDOT

# CR 305 at IH 35 (Bridge Replacement)

---



# CR 305 at IH 35 (Bridge Replacement)

---

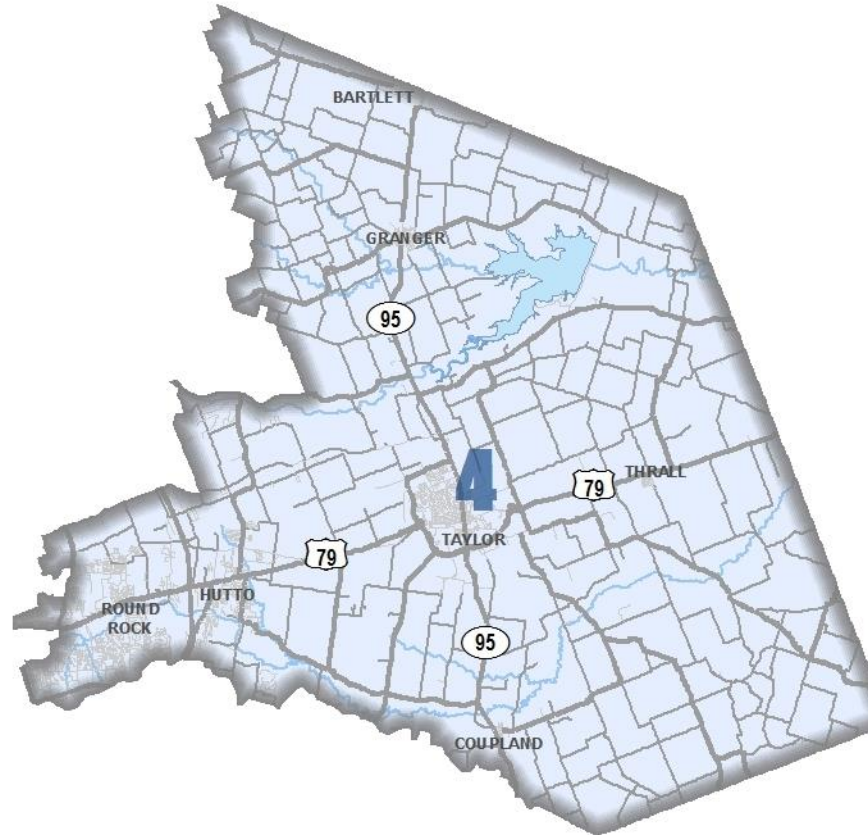


# CR 305 at IH 35 (Bridge Replacement)



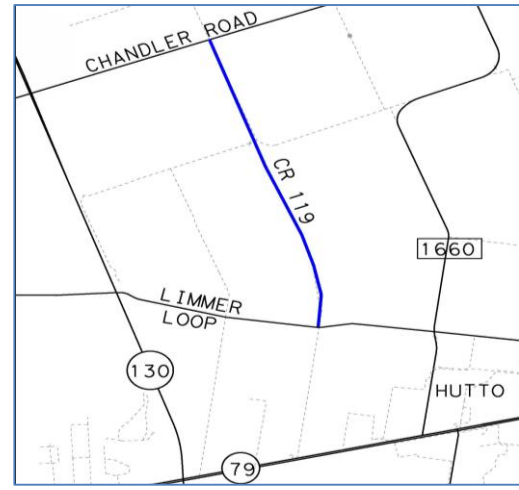
# Precinct 4

---



# CR 119 (Limmer Loop to Chandler Road)

Anticipated Completion  
Spring 2019



Original Contract Amount = \$6,640,302.71

Total Change Orders = \$0.00

Adjusted Contract Price = \$6,640,302.71

Expenditures to Date = \$5,279,716.18 (80%)

# CR 119 (Limmer Loop to Chandler Road)

---



# CR 119 (Limmer Loop to Chandler Road)

