




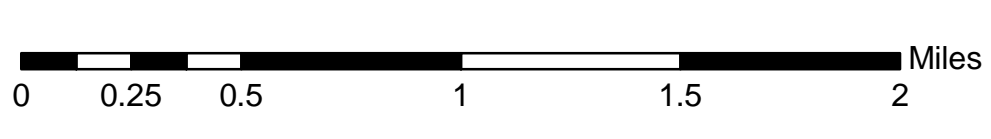
 Roads  
 Proposed 2020 Tracts  
 2010 Tracts  
 Other Precincts  
**Pct Number**  
 1

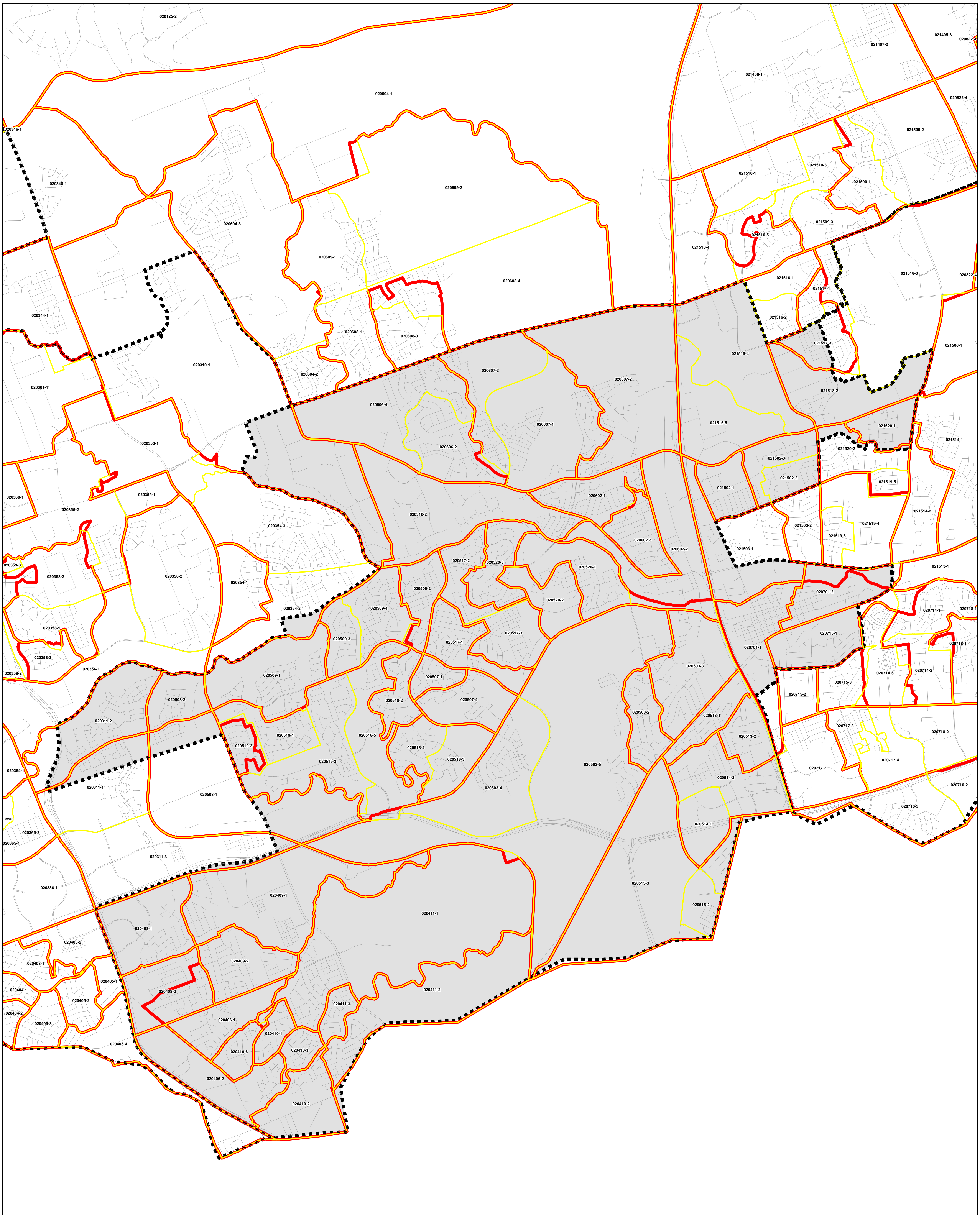
**Precinct 1 Census Proposed 2020 Tracts**  
Williamson County, Texas



DISCLAIMER - PLEASE READ:  
This map is for general planning purposes only. The basemap conforms to National Map Accuracy Standards in unshaded areas. Williamson County makes no warranty, representation or guarantee as to the content, sequence, accuracy, timeliness or completeness of any of the database information or spatial locations depicted. Furthermore, all warranties on merchantability and fitness for a particular purpose are hereby disclaimed. In no event shall Williamson County be liable to the recipient for any other party for damages of any type, including but not limited to incidental, consequential or exemplary damages arising out of the use or inability to use these materials.




 MAP DATE: 04/14/2019  
 MAP AUTHOR:  
 GIS Staff  
 Williamson County  
 311 BB River Loop, Suite 107  
 Georgetown, TX 78626  
 Phone: 512-943-1489  
 Fax: 512-943-1458  
 gis@wilco.org



Roads

Proposed 2020 Block Groups

2010 Block Groups

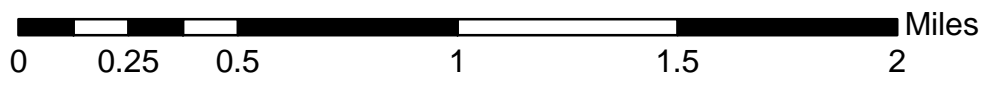
Other Precincts

**Pct Number**

1

# Precinct 1 Census Proposed 2020 Block Groups

Williamson County, Texas

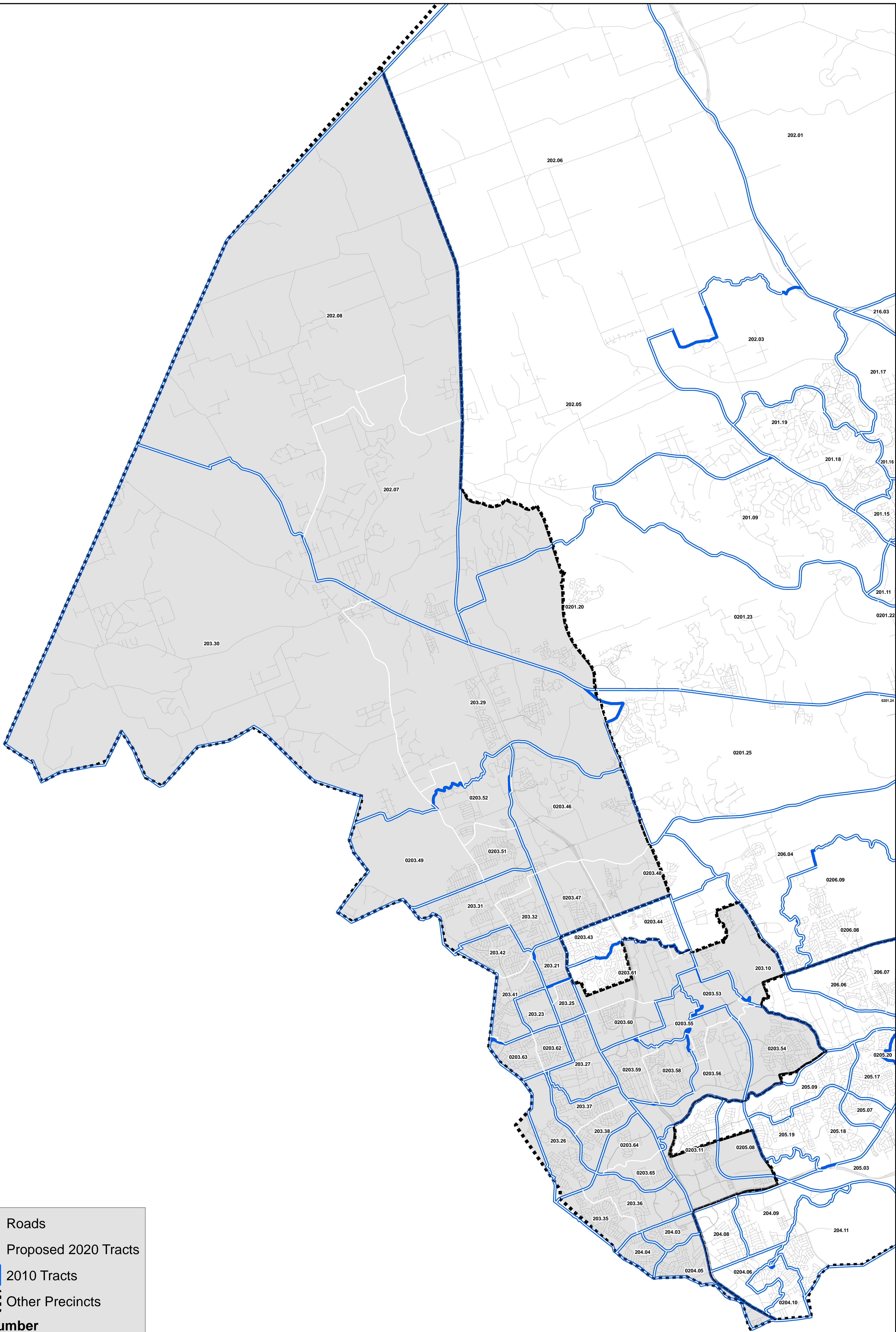







DISCLAIMER: PLEASE READ:  
This map is for general planning purposes only. The base map conforms to National Map Accuracy Standards in unshaded areas. Williamson County makes no warranty, representation or guarantee as to the content, sequence, accuracy, timeliness or completeness of any of the database information or digital locations depicted. Furthermore, all warranties on map reliability and fitness for a particular purpose are hereby disclaimed. In no event shall Williamson County be liable to the recipient for any other party for damages of any type, including but not limited to incidental, consequential or exemplary damages arising out of the use or inability to use these materials.

Document Path: \\gno\GIS\census\PSAP\2020\Commissioners\_Court\_Review\ProposedCensusUpdates\24x36\_Portrait.mxd


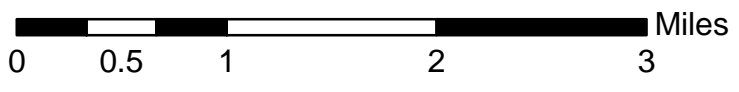
Williamson County  
Location Map

MAP DATE: 04/14/2019  
MAP AUTHOR:  
GIS Staff  
MAP CONTACT:  
Williamson County  
311 BB Inver Loop, Suite 107  
Georgetown, TX 78626  
Phone: 512-943-1400  
Fax: 512-943-1400  
gis@wilco.org



 Roads  
 Proposed 2020 Tracts  
 2010 Tracts  
 Other Precincts  
**Pct Number**  
 2

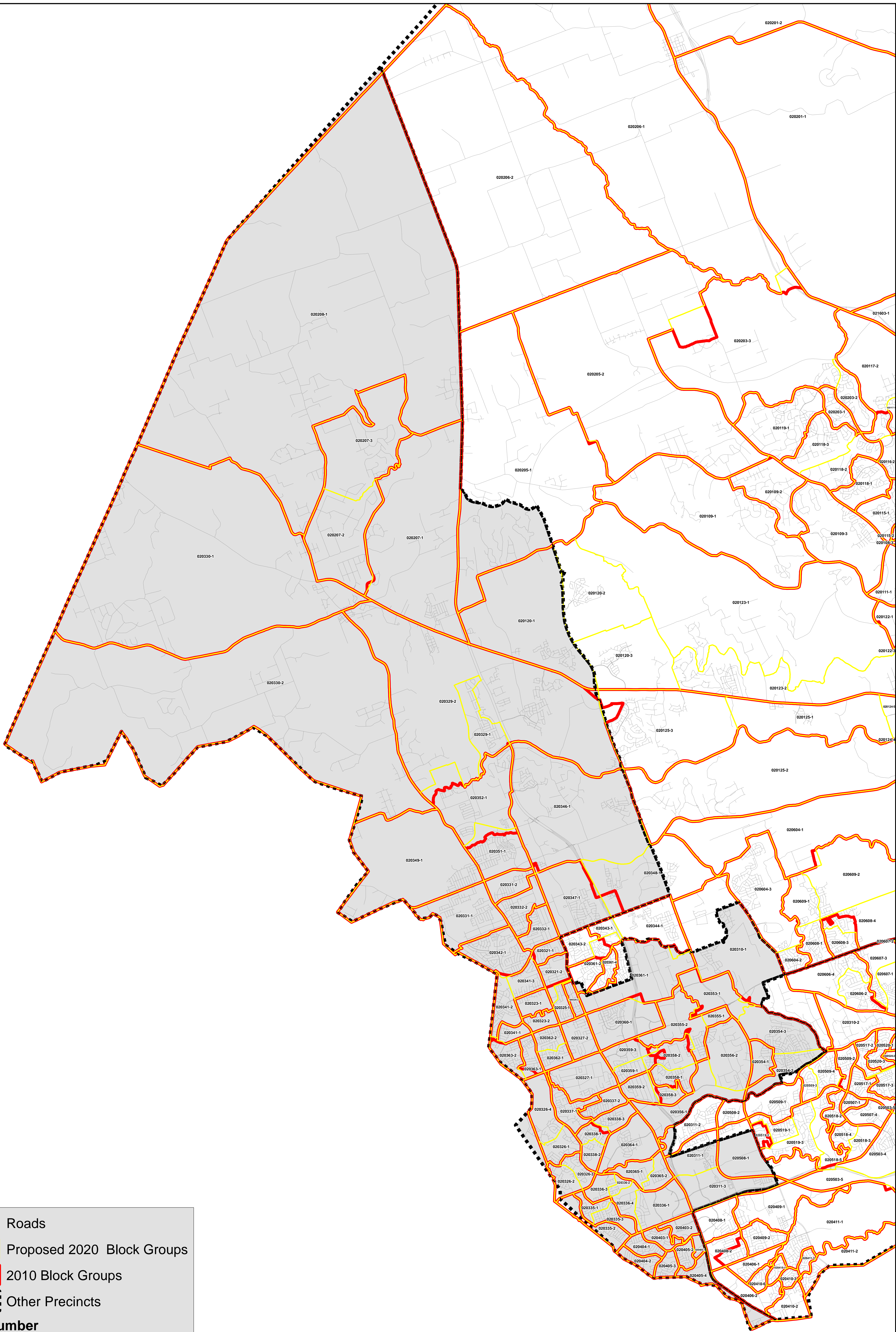
**Precinct 2 Census Proposed 2020 Tracts**  
Williamson County, Texas







DISCLAIMER - PLEASE READ  
This map is for general planning purposes only. The base map conforms to National Map Accuracy Standards in unobscured areas. Williamson County makes no warranty, representation or guarantee as to the content, sequence, accuracy, timeliness or completeness of any of the database information or spatial locations depicted. Furthermore, all warranties on merchantability and fitness for a particular purpose are hereby disclaimed. In no event shall Williamson County be liable to the recipient or any other party for damages of any type, including but not limited to incidental, consequential or exemplary damages arising out of the use or inability to use these materials.



MAP DATE: 04/14/2019  
MAP AUTHOR:  
GIS Staff  
MAP CONTACT:  
Williamson County  
311 BB River Loop, Suite 107  
Georgetown, TX 78626  
Phone: 512-943-1499  
Fax: 512-943-1498  
gis@wilco.org


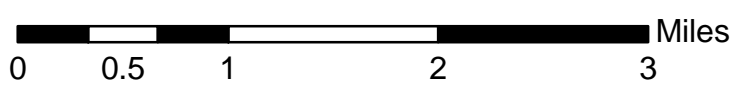


— Roads  
 Proposed 2020 Block Groups  
 2010 Block Groups  
 Other Precincts  
**Pct Number**  
 2

Document Path: \\nqo\GIS\census\PSAP\2020\Commissioners\_Court\_Review\ProposedCensusUpdates\24x36\_Portrait.mxd

# Precinct 2 Census Proposed 2020 Block Groups

Williamson County, Texas

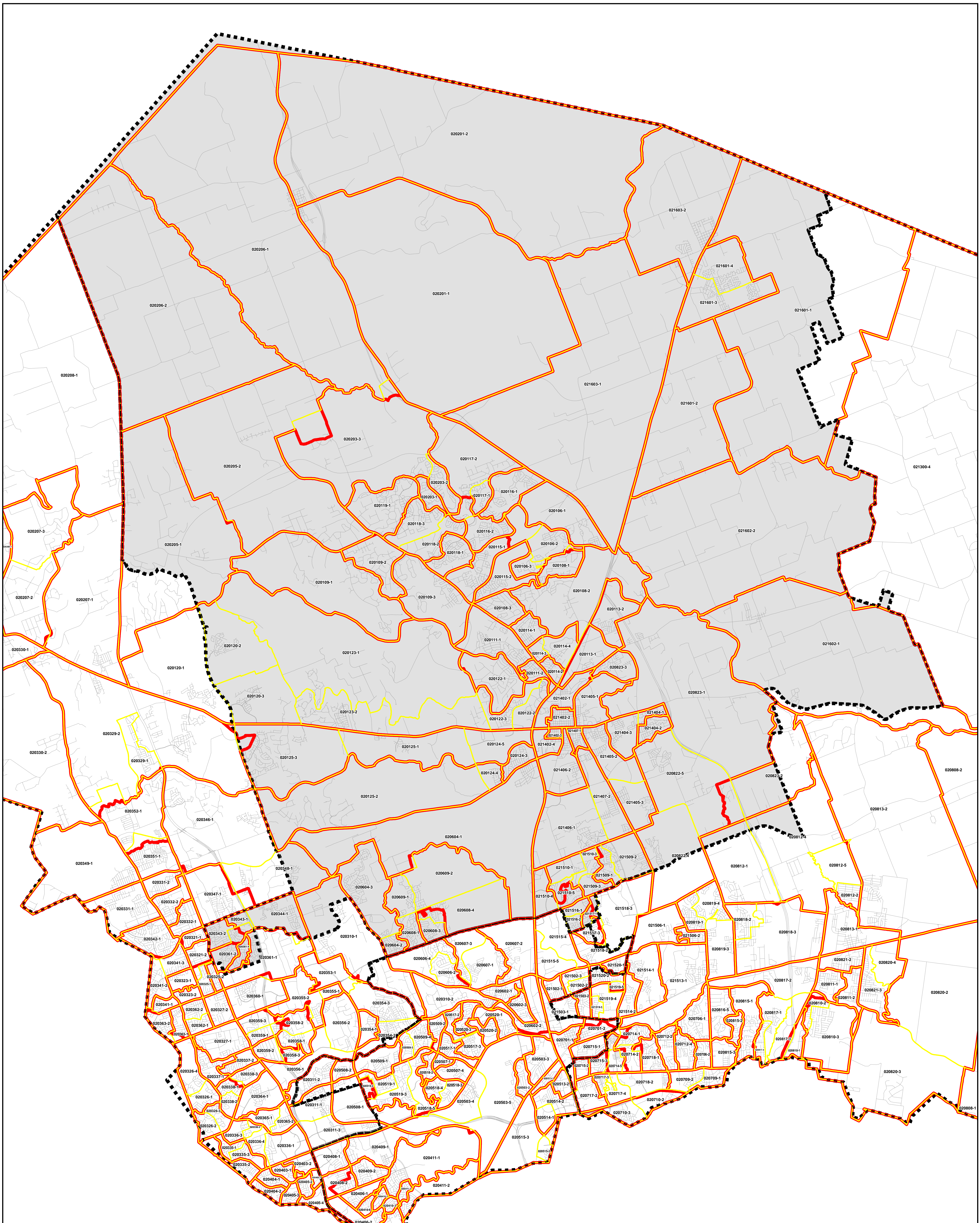


**DISCLAIMER - PLEASE READ**  
 This map is for general planning purposes only. The base map conforms to National Map Accuracy Standards in unshaded areas. Williamson County makes no warranty, representation or guarantee as to the content, sequence, accuracy, timeliness or completeness of any of the database information or spatial locations depicted. Furthermore, all warranties of merchantability and fitness for a particular purpose are hereby disclaimed. In no event shall Williamson County be liable to the recipient or any other party for damages of any type, including but not limited to incidental, consequential or exemplary damages arising out of the use or inability to use these materials.




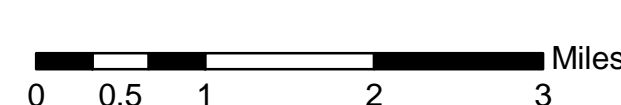
MAP DATE: 04/14/2019  
 MAP AUTHOR:  
 GIS Staff  
 MAP CONTACT:  
 Williamson County  
 311 E. Live Oak Street 107  
 Georgetown, TX 78626  
 Phone: 512-943-1400  
 Fax: 512-943-1408  
 gis@wilco.org






Roads  
 Proposed 2020 Block Groups  
 2010 Block Groups  
 Other Precincts  
**Pct Number**  
 3

**Precinct 3 Census Proposed 2020 Block Groups**  
Williamson County, Texas

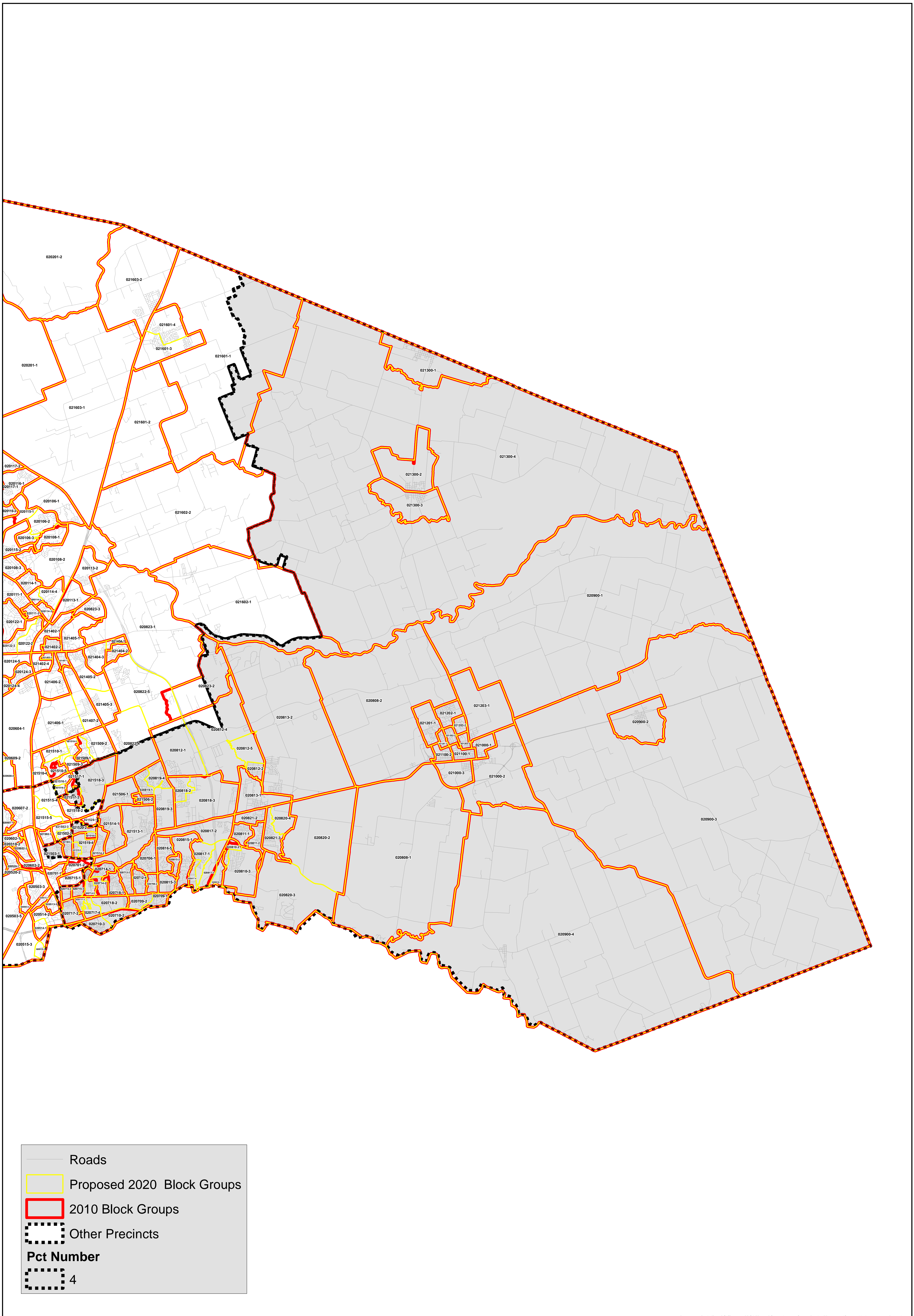






DISCLAIMER - PLEASE READ  
This map is for general planning purposes only. The base map conforms to National Map Accuracy Standards in unshaded areas. Williamson County makes no warranty, representation or guarantee as to the content, accuracy, timeliness or completeness of any of the database information or spatial locations depicted. Furthermore, all warranties of merchantability and fitness for a particular purpose are hereby disclaimed. In no event shall Williamson County be liable to the recipient or any other party for damages of any type, including but not limited to incidental, consequential or exemplary damages arising out of the use or inability to use these materials.



MAP DATE: 04/04/2019  
MAP AUTHOR:  
GIS Staff  
MAP CONTACT:  
Williamson County  
311 SE Inver Loss Suite 107  
Georgetown, TX 78626  
Phone: 512-943-1400  
Fax: 512-943-1408  
gis@wilco.org






— Roads  
 Proposed 2020 Block Groups  
 2010 Block Groups  
 Other Precincts  
**Pct Number**  
 4

Document Path: \\nco\GIS\census\PSAP\2020\Commissioners\_Court\_Review\ProposedCensusUpdates\4386\_Pct4.mxd

# Precinct 4 Census Proposed 2020 Block Groups

Williamson County, Texas



**DISCLAIMER - PLEASE READ**  
 This map is for general planning purposes only. The base map conforms to National Map Accuracy Standards in unobstructed areas. Williamson County makes no warranty, representation or guarantee as to the content, sequence, accuracy, timeliness or completeness of any of the database information or spatial locations depicted. Furthermore, all warranties on merchantability and fitness for a particular purpose are hereby disclaimed. In no event shall Williamson County be liable to the recipient or any other party for damages of any type, including but not limited to incidental, consequential or exemplary damages arising out of the use or inability to use these materials.



MAP DATE: 04/04/2019  
 MAP AUTHOR:  
 GIS Staff  
 MAP CONTACT:  
 Williamson County  
 3118 Inver Loss Suite 107  
 Georgetown, TX 78626  
 Phone: 512-943-1488  
 Fax: 512-943-1488  
 gis@wico.org