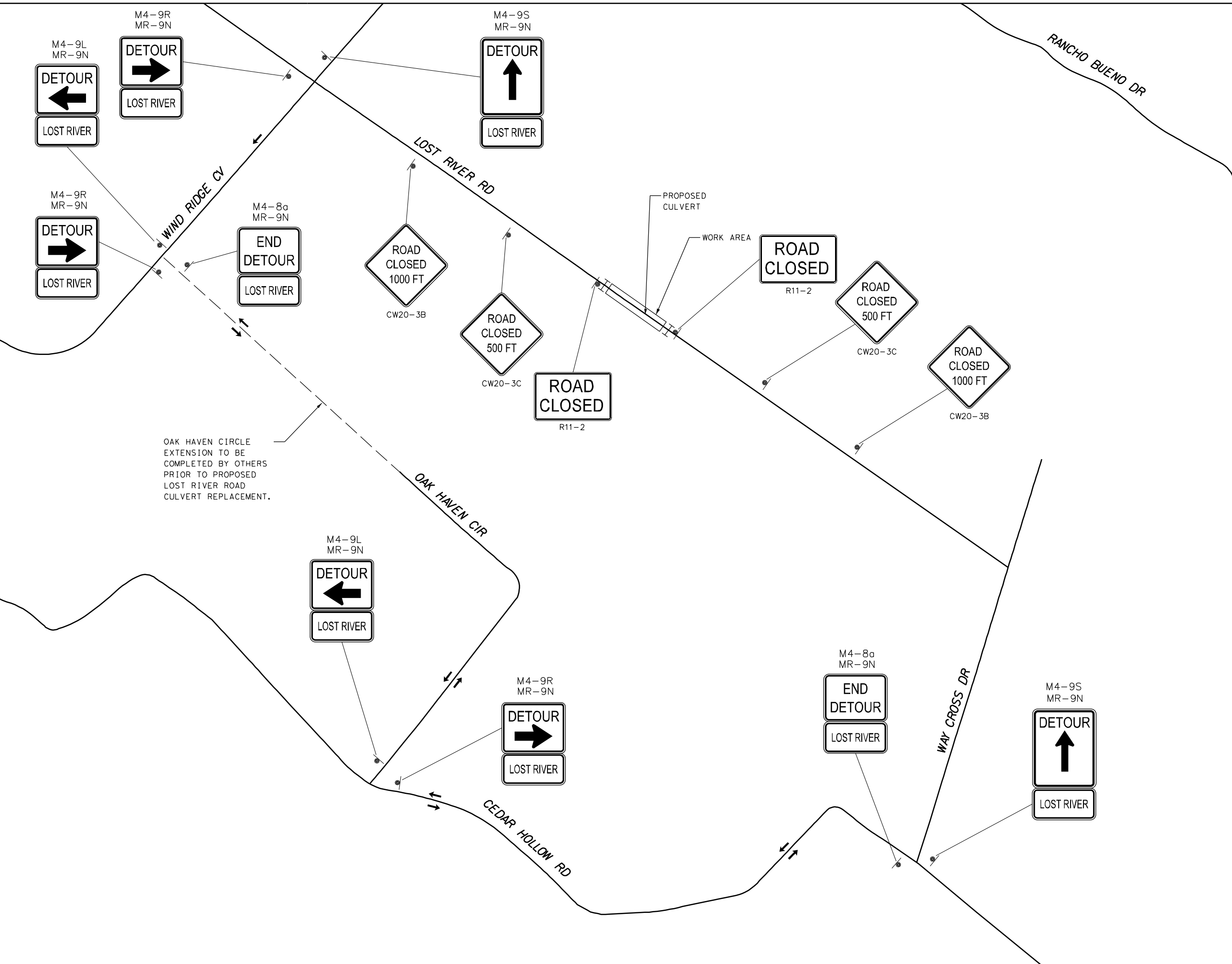


FILE: P:\22000-22999\22503-2\Williams County\Traffic Detour Plan.dgn  
 PENTABLE: S:\Software\Bentley\Standards\Tables\Pen\Grayscale\ColorLog.tbl  
 PRINTED: PLOT DRIVER: S:\Software\Bentley\Standards\Plotdrv\Printer.plt  
 10/29/2018 @ 2:36:53 PM


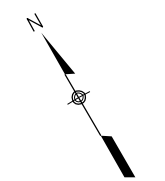


**LEGEND**

- TYPE III BARRICADE
- TEMP SIGN POST
- ← DETOUR TRAFFIC FLOW

- TRAFFIC CONTROL PHASING:**
1. INSTALL TRAFFIC CONTROL MEASURES AS PER TCP & BC STANDARDS.
  2. DEMOLISH EXISTING CULVERTS AND INSTALL PROPOSED CULVERTS, UTILIZING BASE MATERIAL FOR APPROACHES.
  3. CONSTRUCT PROPOSED ROADWAY IN FLEX BASE LIFTS.
  4. PAVE ROADWAY, INSTALL OBJECT MARKERS, REVEGETATE, AND CLEAN-UP PROJECT AREA.
  5. REMOVE TRAFFIC CONTROL MEASURES WHEN DIRECTED.

- NOTES:**
1. THE CONTRACTOR SHALL PROVIDE ACCESS TO ALL ADJACENT PROPERTY ALONG LOST RIVER RD AT ALL TIMES.



WILLIAMSON COUNTY  
 LOST RIVER RD  
 CULVERT REPLACEMENT  
**TRAFFIC  
 DETOUR PLAN**

DATE: 10/29/2018				BY: BRL DW: BRL CK: BRL AP: BRL			
FED. RD. DIV. NO.		FEDERAL AID PROJECT NO.		SHEET NO.			
6		----		3			
STATE	DIST.	COUNTY					
TEXAS	---	WILLIAMSON					
CONT.	SECT.	JOB	HIGHWAY NO.				
----	--	---					