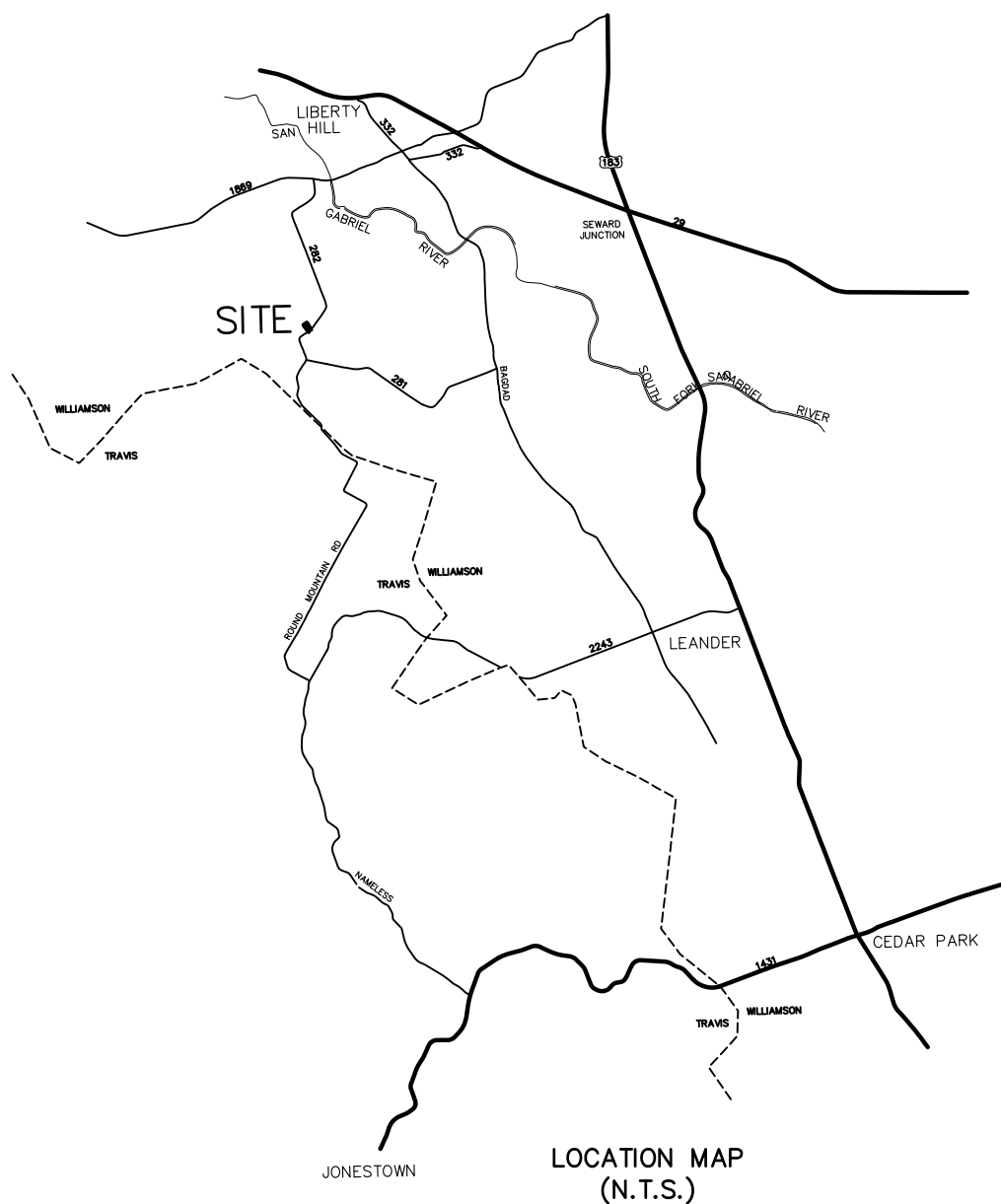

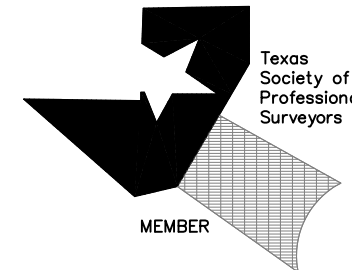


Preliminary Plat Realm of the Lizard King

A SUBDIVISION IN WILLIAMSON COUNTY, TEXAS

8.65 ACRES OF LAND SITUATED IN THE J.D. RUSSELL SURVEY, ABSTRACT NO. 518 AND THE JNO. P. KIMBALL SURVEY, ABSTRACT NO. 372, IN WILLIAMSON COUNTY, TEXAS, AND BEING A PORTION OF THE 18.58 ACRE TRACT RECORDED IN DOCUMENT NO. 2002013936 IN THE OFFICIAL PUBLIC RECORDS OF WILLIAMSON COUNTY, TEXAS.



Tad Whitten
9755818
2089064544
33.03/5.13 Ac.

**Lot 3
2.883 Acres**

**Lot 2
2.883 Acres**

**Lot 1
2.883 Acres**

LEGEND
● IRON ROD FOUND
○ IRON ROD SET

STREET L.F.= 0
LOTS= 3
TOTAL ACREAGE= 8.65

OWNER:
Robert & Linda Mitchell
2150 CR 282
LIBERTY HILL, TX 78642
PH. 512-695-4780
Email: bobmitch@att.net

SURVEYOR:
SIEVE WOMACK
10703 SIERRA OAKS
AUSTIN, TEXAS 78759
PHONE: (512) 638-0220

THE "FLAG" AREA OF LOTS 2 AND 3 IS HEREBY DEDICATED AS A JOINT USE ACCESS EASEMENT.

THE "FLAG" AREA OF LOTS 2 AND 3 IS HEREBY DEDICATED AS A JOINT USE ACCESS EASEMENT.


Claude Starling
708/131
33.79 Ac.

Robert & Linda Mitchell
2002013936
18.65 Ac.
(called 18.58 Ac.)

NO LOT IN THIS SUBDIVISION IS ENROACHED BY ANY SPECIAL FLOOD HAZARD AREAS INUNDATED BY 100 YEAR FLOOD AS IDENTIFIED BY THE U.S. FEDERAL EMERGENCY MANAGEMENT AGENCY BOUNDARY MAP, (FLOOD INSURANCE RATE MAP), COMMUNITY PANEL No. 48492C0275E EFFECTIVE DATE, SEPTEMBER 26, 2008, FOR WILLIAMSON COUNTY, TEXAS.

THIS TRACT IS NOT LOCATED WITHIN THE EDWARDS AQUIFER RECHARGE ZONE.

I, STEVEN W. WOMACK, A REGISTERED PROFESSIONAL LAND SURVEYOR, AM AUTHORIZED UNDER THE LAWS OF THE STATE OF TEXAS TO PRACTICE THE PROFESSION OF SURVEYING AND HEREBY CERTIFY THAT THIS PLAT WAS PREPARED FROM AN ACTUAL AND ACCURATE ON-THE-GROUND SURVEY OF THE LAND AND THAT THE CORNER MONUMENTS SHOWN HEREON WERE PROPERLY PLACED UNDER MY PERSONAL SUPERVISION, IN ACCORDANCE WITH SECTION 232.001, LOCAL GOVERNMENT CODE OF TEXAS, THAT THE FIELD NOTES SHOWN HEREON CLOSE AND THAT ALL EXISTING EASEMENTS OF RECORD ARE SHOWN ON THIS PLAT.



STEVEN W. WOMACK
REGISTERED PROFESSIONAL LAND SURVEYOR No. 5025

DATE

Realm of the Lizard King

A SUBDIVISION IN WILLIAMSON COUNTY, TEXAS

SCALE: 1"= 100'	DATE: 10/16/18
REVISED:	DISK:
DRAWN BY: C.P.	
FILE NAME: 17-017	
APPROVED BY: S.W.	
PROJECT NO.: 17-017	

Steven Warner Womack, RPLS, PLS, NCEES
National Council of Examiners for Engineering and Surveying #1928
Texas Registered Professional Land Surveyor #5025
North Carolina Registered Professional Land Surveyor # L-5043
E-Mail: SWRPLS@gmail.com Phone/Fax: (512) 638-0220

FIELD NOTES

8.65 ACRES OF LAND SITUATED IN THE J.D. RUSSELL SURVEY, ABSTRACT NO. 518 AND THE JNO. P. KIMBALL SURVEY, ABSTRACT NO. 372, IN WILLIAMSON COUNTY, TEXAS, AND BEING A PORTION OF THE 18.65 (CALLED 18.58) ACRE TRACT RECORDED IN DOCUMENT NO. 2002013936 IN THE OFFICIAL PUBLIC RECORDS OF WILLIAMSON COUNTY, TEXAS.

BEGINNING at an iron rod found at the northeast corner of a 33.79 acre tract conveyed to Claude Starling by instrument of record in Volume 708, Page 131, being on the southerly line of a 38.16 acre tract conveyed to Tad Whitten by instruments of record in documents 9755818 and 2009064544, for the northwest corner and Point of Beginning of the herein described tract;

Thence N 72 deg 07 min 00 sec E 163.61 feet to an iron rod found and N 70 deg 06 min 36 sec E 241.16 feet to an iron rod found, for the northeast corner of the herein described tract;

Thence traversing across the said 18.58 acre tract S 12 deg 20 min 32 sec E 1140.98 feet to an iron set on the westerly right-of-way of County Road 282, for the southeast corner of the herein described tract;

Thence S 56 deg 46 min 13 sec W 254.40 feet to an iron rod at the southeast corner of the said 33.79 acre tract, for the southwest corner of the herein described tract;

Thence N 20 deg 14 min 17 sec W 1195.54 feet to Point of Beginning, and containing 8.65 Acres of land, more or less.

THE STATE OF TEXAS
THE COUNTY OF WILLIAMSON
KNOW ALL MEN BY THESE PRESENTS:

THAT WE, ROBERT MITCHELL AND LINDA MITCHELL, BEING THE SOLE OWNERS OF THE 8.65 ACRE PORTION OF A 18.65 (CALLED 18.58) ACRE TRACT RECORDED IN DOC. NO. 2002013936 OF THE OFFICIAL PUBLIC RECORDS OF WILLIAMSON COUNTY, TEXAS, SAID 8.65 ACRES OF LAND BEING CONVEYED TO US, AND RECORDED IN THE OFFICIAL RECORDS OF WILLIAMSON COUNTY, TEXAS, DO HEREBY SUBDIVIDE SAID TRACT OF LAND IN ACCORDANCE WITH THE ATTACHED MAP OR PLAT, TO BE KNOWN AS "REALM OF THE LIZARD KING", AND DO HEREBY JOIN, APPROVE, AND CONSENT TO ALL DEDICATIONS AND PLAT NOTE REQUIREMENTS SHOWN HEREON, AND DO HEREBY APPROVE THE RECORDATION OF THIS SUBDIVISION PLAT AND DEDICATE TO THE PUBLIC USE FOREVER ALL EASEMENTS, STREETS AND ROADS THAT ARE SHOWN HEREON, SUBJECT TO ANY EASEMENTS, AND/OR RESTRICTIONS HERETOFORE GRANTED AND NOT RELEASED. IT IS THE RESPONSIBILITY OF THE OWNER, NOT THE COUNTY, TO ASSURE COMPLIANCE WITH THE PROVISIONS OF ALL APPLICABLE STATE, FEDERAL, AND LOCAL LAWS AND REGULATIONS RELATING TO THE ENVIRONMENT, INCLUDING (BUT NOT LIMITED TO) THE ENDANGERED SPECIES ACT, STATE AQUIFER REGULATIONS, AND MUNICIPAL WATERSHED ORDINANCES.

WITNESS MY HAND THIS THE _____ DAY OF _____, 20 ____ A.D.

BY: _____
ROBERT MITCHELL

BY: _____
LINDA MITCHELL

BEFORE ME, THE UNDERSIGNED AUTHORITY, ON THIS DAY PERSONALLY APPEARED ROBERT MITCHELL, KNOWN TO ME TO BE THE PERSON WHOSE NAME IS SUBSCRIBED TO THE FOREGOING INSTRUMENT, AND ACKNOWLEDGED TO ME THAT HE EXECUTED THE SAME FOR THE PURPOSES AND CONSIDERATION THEREIN EXPRESSED AND IN THE CAPACITY THEREIN STATED.

WITNESS MY HAND AND SEAL THIS THE _____ DAY OF _____, 20 ____ A.D.

NOTARY PUBLIC IN AND FOR
THE STATE OF TEXAS

MY COMMISSION EXPIRES ON _____
PRINTED NAME OF NOTARY

WITNESS MY HAND THIS THE _____ DAY OF _____, 20 ____ A.D.

BEFORE ME, THE UNDERSIGNED AUTHORITY, ON THIS DAY PERSONALLY APPEARED LINDA MITCHELL, KNOWN TO ME TO BE THE PERSON WHOSE NAME IS SUBSCRIBED TO THE FOREGOING INSTRUMENT, AND ACKNOWLEDGED TO ME THAT HE EXECUTED THE SAME FOR THE PURPOSES AND CONSIDERATION THEREIN EXPRESSED AND IN THE CAPACITY THEREIN STATED.

WITNESS MY HAND AND SEAL THIS THE _____ DAY OF _____, 20 ____ A.D.

NOTARY PUBLIC IN AND FOR
THE STATE OF TEXAS

MY COMMISSION EXPIRES ON _____
PRINTED NAME OF NOTARY

WITNESS MY HAND THIS THE _____ DAY OF _____, 20 ____ A.D.

OSSF

Based upon the representations of the Engineer or Surveyor whose seal is affixed hereto, and after review of the plat as represented by the said Engineer or Surveyor, I find that this plat complies with the requirements of Edwards Aquifer Regulations for Williamson County and Williamson County On-Site Sewage Facility Regulations. This certification is made solely upon such representations and should not be relied upon for verifications of the facts alleged. THE WILLIAMSON COUNTY ENGINEER'S OFFICE AND Williamson County disclaims any responsibility to any member of the public for independent verification of the representations, factual or otherwise, contained in this plat and the documents associated within it.

J. Terron Evertson, PE, DR, CFM Date
County Engineer

Addressing

ROAD NAME AND ADDRESS ASSIGNMENTS VERIFIED THIS THE _____ DAY OF _____, 20____A.D.

WILLIAMSON COUNTY ADDRESSING COORDINATOR

THE STATE OF TEXAS
THE COUNTY OF WILLIAMSON
KNOW ALL MEN BY THESE PRESENTS

I, BILL GRAVELL, Jr., COUNTY JUDGE OF WILLIAMSON COUNTY, TEXAS, DO HEREBY CERTIFY THAT THIS MAP OR PLAT, WITH WRITTEN FIELD NOTES SHOWN HEREON, AND THE SURVEYOR'S CERTIFICATE APPEARING HEREON, KNOWN AS "REALM OF THE LIZARD KING", HAVING BEEN DULY PRESENTED TO THE COMMISSIONERS COURT OF WILLIAMSON COUNTY, TEXAS, AND BY SAID COURT WAS DULY CONSIDERED, WAS ON THIS DAY APPROVED, AND SAID PLAT IS AUTHORIZED TO BE REGISTERED AND RECORDED IN THE PROPER RECORDS OF THE COUNTY CLERK OF WILLIAMSON COUNTY, TEXAS.

BILL GRAVELL, Jr., COUNTY JUDGE, DATE

THE STATE OF TEXAS
THE COUNTY OF WILLIAMSON
KNOW ALL MEN BY THESE PRESENTS

I, NANCY E. RISTER, CLERK OF THE COUNTY COURT, WITHIN AND FOR THE COUNTY AND STATE AFORESAID, DO HEREBY CERTIFY THAT THE FOREGOING INSTRUMENT OF WRITING, WITH ITS CERTIFICATE OF AUTHENTICATION, WAS FILED FOR RECORD IN MY OFFICE ON THE _____ DAY OF _____, 20 ____ A.D., AT _____ O'CLOCK _____ M., AND WAS DULY RECORDED ON THIS THE _____ DAY OF _____, 20 ____ A.D., AT _____ O'CLOCK _____ M., IN THE PLAT RECORDS OF SAID COUNTY IN CABINET _____, SLIDES _____; WITNESS MY HAND AND SEAL OF THE COUNTY COURT OF SAID COUNTY, AT MY OFFICE IN GEORGETOWN, TEXAS, THE LAST DATE WRITTEN ABOVE.

BY: _____
NANCY E. RISTER
CLERK, COUNTY COURT
WILLIAMSON COUNTY, TEXAS

GENERAL NOTES:

- NO LOT IN THIS SUBDIVISION SHALL BE OCCUPIED UNTIL CONNECTED TO THE WATER SYSTEM AND AN APPROVED WASTEWATER SYSTEM.
- WATER AND WASTEWATER SYSTEMS SERVING THIS SUBDIVISION SHALL BE DESIGNED AND INSTALLED IN ACCORDANCE WITH STATE HEALTH DEPARTMENT PLANS AND SPECIFICATIONS.
- NO OBJECTS, INCLUDING BUT NOT LIMITED TO, BUILDINGS, FENCES OR LANDSCAPING, SHALL BE PERMITTED WITHIN ANY DRAINAGE EASEMENTS SHOWN HEREON, EXCEPT AS APPROVED BY WILLIAMSON COUNTY.
- ALL EASEMENTS ON PRIVATE PROPERTY SHALL BE MAINTAINED BY THE PROPERTY OWNER OR HIS/HER ASSIGNS.
- PROPERTY OWNER AND HIS/HER ASSIGNS SHALL PROVIDE FOR ACCESS TO DRAINAGE EASEMENTS AS MAY BE NECESSARY AND SHALL NOT PROHIBIT ACCESS BY GOVERNMENTAL AUTHORITIES.
- RURAL MAILBOXES SHALL BE SET THREE FEET FROM THE EDGE OF THE PAVEMENT. ALL MAILBOXES WITHIN COUNTY ARTERIAL RIGHT-OF-WAY SHALL MEET THE CURRENT TXDOT STANDARDS. ANY MAILBOX THAT DOES NOT MEET THIS REQUIREMENT MAY BE REMOVED BY WILLIAMSON COUNTY.
- THIS PLAT IS SUBJECT TO ALL APPLICABLE PLAT NOTES AND RESTRICTIONS AS SET FORTH IN THE DEED RESTRICTIONS RECORDED IN DOCUMENT NO. _____ IN THE OFFICIAL PUBLIC RECORDS OF WILLIAMSON COUNTY, TEXAS.
- WATER SERVICE WILL BE PROVIDED BY INDIVIDUAL PRIVATE WELLS.
- SEWER SERVICE FOR THIS SUBDIVISION WILL BE PROVIDED BY ONSITE SEWAGE FACILITIES.
- OSSF MUST BE DESIGNED BY A REGISTERED PROFESSIONAL ENGINEER OR SANITARIAN.
- EXISTING SLOPES ARE 0% - 15%.
- THERE ARE NO DRAINWAYS OR WATERCOURSES ON THIS PROPERTY.
- THE PROPERTY HAS POSITIVE DRAINAGE.
- LOTS 2 AND 3 MAY NOT BE FURTHER SUBDIVIDED.
- A DE FACTO CERTIFICATE OF COMPLIANCE IS HEREBY ISSUED FOR ALL LOTS WITHIN THIS SUBDIVISION. THIS CERTIFICATE IS VALID UNTIL SUCH A TIME AS FEMA REVISES OR NEWLY ADOPTS FLOODPLAIN BOUNDARIES IN THIS AREA.
- THE "FLAG" AREA OF LOTS 2 AND 3 IS HEREBY DEDICATED AS A JOINT USE ACCESS EASEMENT.
- THE USE OF CONCRETE "DIP TYPE" DRIVEWAYS IS ENCOURAGED. THE MAXIMUM GRADE BREAK AT THE VERTICAL LOW POINT OF INTERSECTION SHALL BE 15% (9" RISE OR FALL IN 10 FEET). CONCRETE WILL BE 3000PSI WITH A MINIMUM THICKNESS OF FOUR INCHES. MINIMUM REINFORCEMENT SHALL BE #3 AT 18" OCEW. AS AN ALTERNATIVE, A DRIVEWAY DRAINPIPE WITH A MINIMUM SIZE OF 18" ROUND OR 21"x15" ELLIPTICAL AND A MINIMUM LENGTH OF 22 FT. WILL BE ACCEPTABLE. DRIVEWAY DRAINAGE SHALL BE CERTIFIED BY A PROFESSIONAL ENGINEER.

Steven Warner Womack, RPLS, PLS, NCEES
National Council of Examiners for Engineering and Surveying #928
Texas Registered Professional Land Surveyor #5023
North Carolina Professional Land Surveyor # L-5043
E-Mail: SWRPLS@gmail.com Phone/Text: (512) 638-0220

Realm of the Lizard King
A SUBDIVISION IN WILLIAMSON COUNTY, TEXAS

SCALE: 1"= 100'	DATE: 10/16/18
REVISED:	DISK:
DRAWN BY: C.P.	
FILE NAME: 17-017	
APPROVED BY: S.W.	
PROJECT NO.: 17-017	