



ROAD BOND PROGRAM

Construction Summary Report

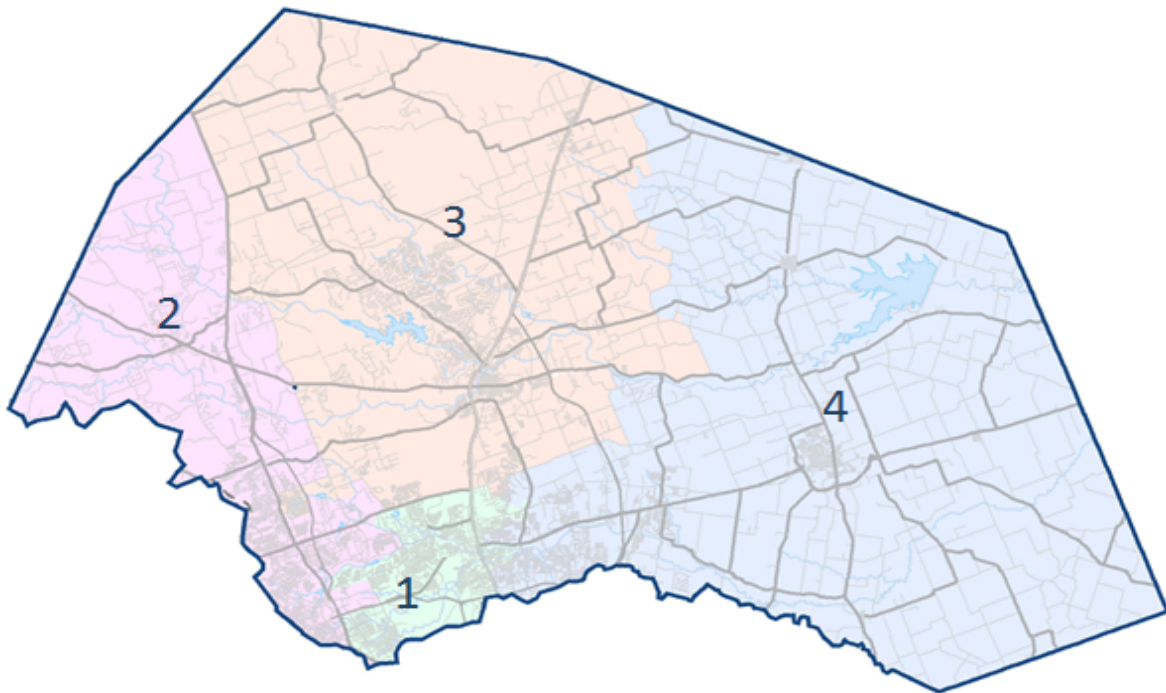
County Judge
Bill Gravell, Jr.

Commissioners
Terry Cook
Cynthia Long
Valerie Covey
Russ Boles

December 2019

WWW.ROADBOND.ORG

Volume XVIII - Issue No.12



Presented By:



PRIME
STRATEGIES,
INC.

HNTB

Table of Contents



Completed Projects.....	1
PRECINCT No. 1 – Commissioner Terry Cook	5
North Mays Street Extension Phase 1 (Paloma Drive to Oakmont Drive).....	7
Forest North Drainage Improvements - Anderson Mill	9
PRECINCT No. 2 – Commissioner Cynthia Long	10
CR 200 at Bold Sundown (South of Bold Sundown to North of the Intersection) .	12
Bagdad Road (CR 279) at CR 278 (River Ranch County Park Road).....	13
SH 29 Intersection at CR 200 / Loop 332 (Intersection Improvements).....	15
San Gabriel Ranch Road Bridge at Lackey Creek (Remuda Drive to San Gabriel Ranch Road).....	16
Ronald Reagan at Santa Rita Ranch (Turn Lane Improvements).....	18
Lakeline Boulevard Right Turn Lane.....	19
Seward Junction Improvements (SH 29 to CR 266 & CR 266 south of CR 259 to SH 29)	20
PRECINCT No. 3 – Commissioner Valerie Covey	22
Southwest Bypass Segment 1 (Southbound IH 35 to 0.5 miles west)	24
Inner Loop Improvements (Wilco Way to Belmont Drive)	25
Southwest Bypass Segment 2 (Southbound IH 35 to RM 2243)	26
CR 176 at RM 2243 (RM 2243 at Parkside Parkway)	28
PRECINCT No. 4 – Commissioner Russ Boles.....	30
CR 119 (Limmer Loop to Chandler Road).....	32
CR 110 Middle (Limmer Loop to CR 107)	33

WILLIAMSON COUNTY

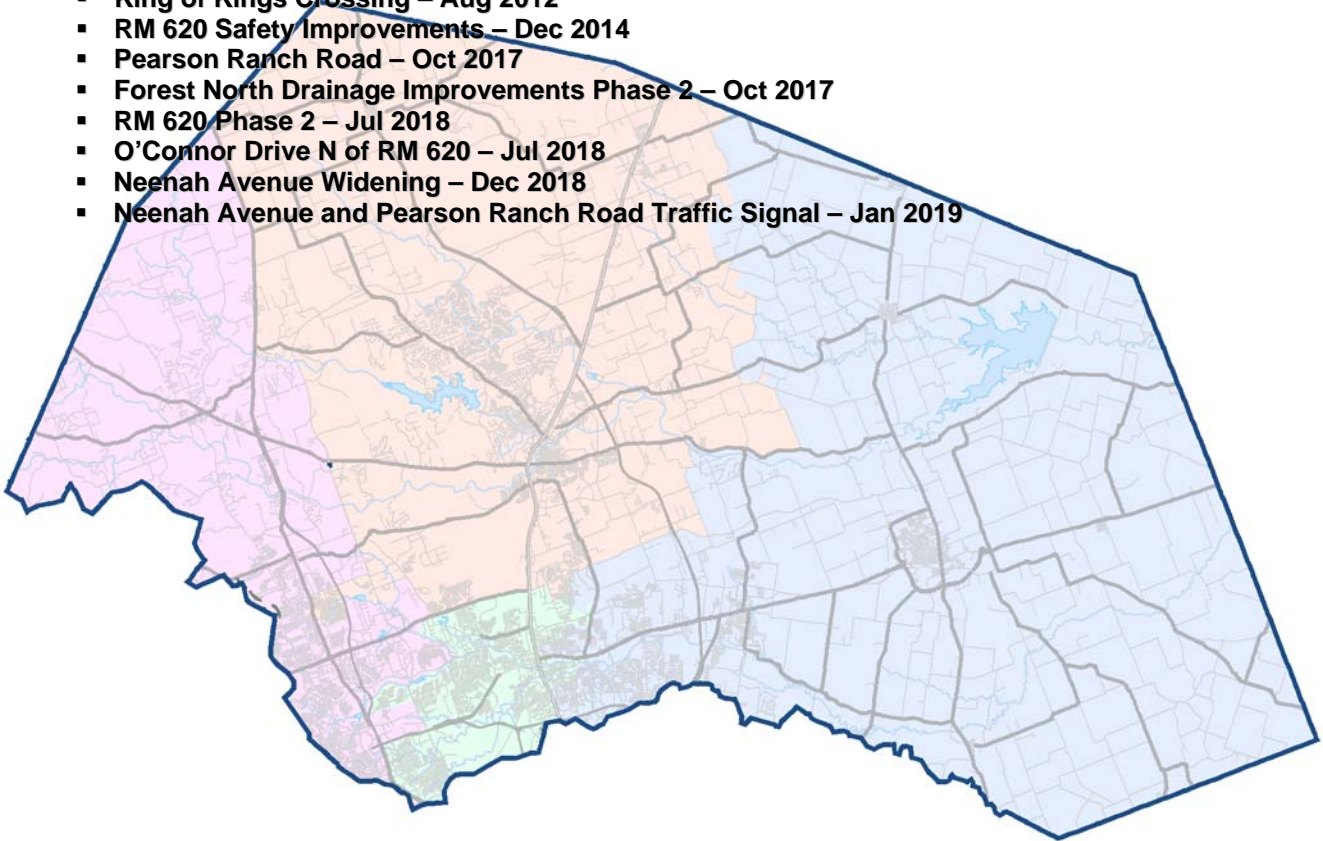
ROAD BOND PROGRAM

COMPLETED PROJECTS

CONSTRUCTION SUBSTANTIALLY COMPLETE/OPEN TO TRAFFIC - AS OF NOVEMBER 2019

Precinct 1

- Pond Springs Road (signal) – Apr 2002
- McNeil Road, Phase 1 – Jan 2005
- McNeil Road, Phase 2 – Feb 2007
- RM 620, Phase 1 – Jan 2009
- Pond Springs Road – Sep 2010
- County Road 174 at Brushy Creek – Jun 2011
- O'Connor Drive Extension – Apr 2012
- King of Kings Crossing – Aug 2012
- RM 620 Safety Improvements – Dec 2014
- Pearson Ranch Road – Oct 2017
- Forest North Drainage Improvements Phase 2 – Oct 2017
- RM 620 Phase 2 – Jul 2018
- O'Connor Drive N of RM 620 – Jul 2018
- Neenah Avenue Widening – Dec 2018
- Neenah Avenue and Pearson Ranch Road Traffic Signal – Jan 2019



WILLIAMSON COUNTY

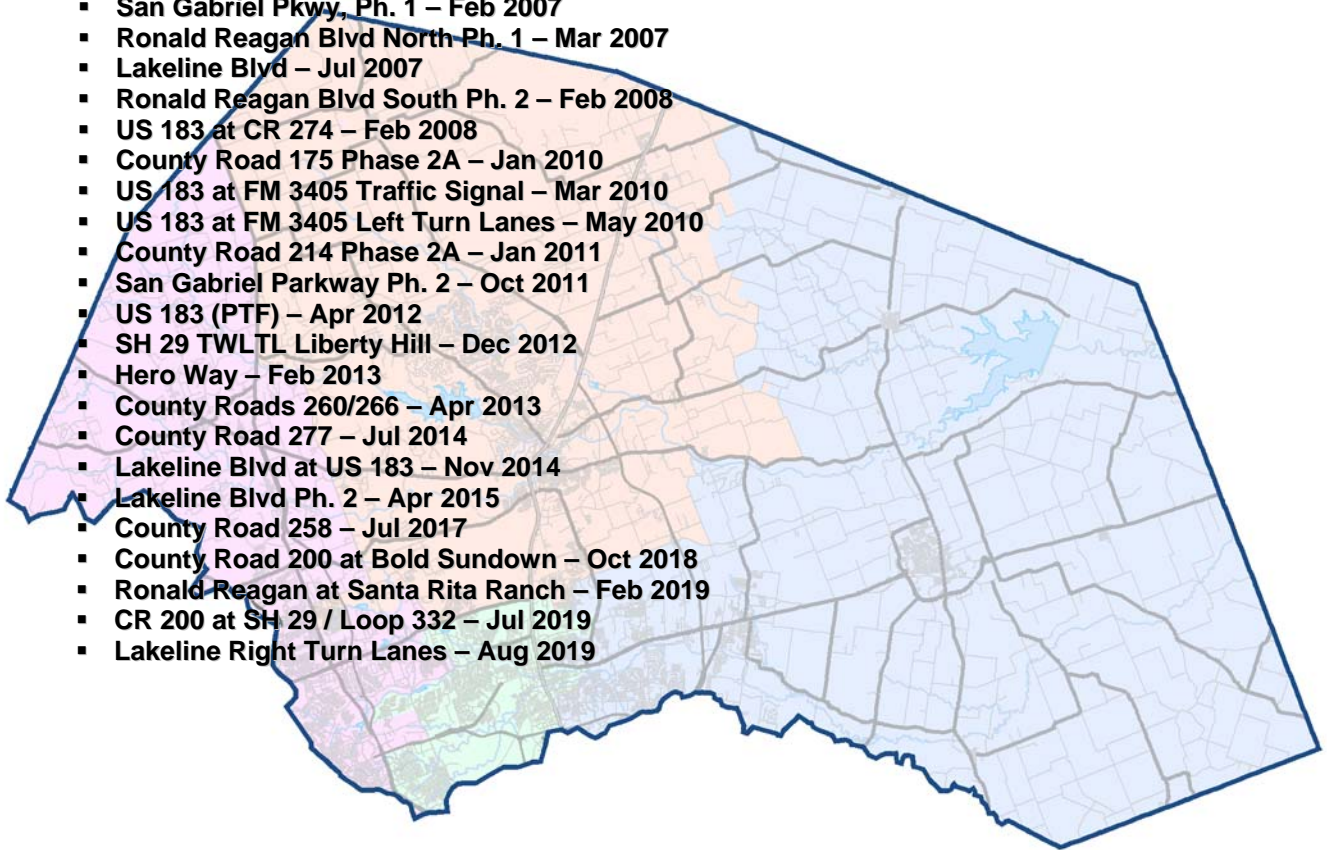
ROAD BOND PROGRAM

COMPLETED PROJECTS

CONSTRUCTION SUBSTANTIALLY COMPLETE/OPEN TO TRAFFIC - AS OF NOVEMBER 2019

Precinct 2

- RM 1869 at SH 29 (signal) – Aug 2002
- River Bend Oaks – Feb 2003
- County Road 175 – Jun 2003
- County Road 200 – Sep 2003
- Ronald Reagan Blvd, South Ph. 1 – Dec 2004
- County Road 214 – Feb 2005
- County Road 258 – Sep 2006
- San Gabriel Pkwy, Ph. 1 – Feb 2007
- Ronald Reagan Blvd North Ph. 1 – Mar 2007
- Lakeline Blvd – Jul 2007
- Ronald Reagan Blvd South Ph. 2 – Feb 2008
- US 183 at CR 274 – Feb 2008
- County Road 175 Phase 2A – Jan 2010
- US 183 at FM 3405 Traffic Signal – Mar 2010
- US 183 at FM 3405 Left Turn Lanes – May 2010
- County Road 214 Phase 2A – Jan 2011
- San Gabriel Parkway Ph. 2 – Oct 2011
- US 183 (PTF) – Apr 2012
- SH 29 TWLTL Liberty Hill – Dec 2012
- Hero Way – Feb 2013
- County Roads 260/266 – Apr 2013
- County Road 277 – Jul 2014
- Lakeline Blvd at US 183 – Nov 2014
- Lakeline Blvd Ph. 2 – Apr 2015
- County Road 258 – Jul 2017
- County Road 200 at Bold Sundown – Oct 2018
- Ronald Reagan at Santa Rita Ranch – Feb 2019
- CR 200 at SH 29 / Loop 332 – Jul 2019
- Lakeline Right Turn Lanes – Aug 2019



WILLIAMSON COUNTY

ROAD BOND PROGRAM

COMPLETED PROJECTS

CONSTRUCTION SUBSTANTIALLY COMPLETE/OPEN TO TRAFFIC - AS OF NOVEMBER 2019

Precinct 3

- Cedar Hollow at SH 29 (signal) – Aug 2002
- Georgetown Inner Loop Project 2 – Aug 2003
- Georgetown Inner Loop Project 1 – Jun 2004
- Georgetown Inner Loop East Extension – Sep 2004
- County Road 152 Bridge Replacement – Sep 2004
- Inner Loop East (CR 151 to Bus 35) – Oct 2005
- Ronald Reagan Blvd North, Ph. 2 – May 2008
- 12" Water Main Relocation for SH 29 Widening – Jun 2008
- SH 29 / CR 104, Ph. 1 – Jul 2008
- IH 35 at SH 29 Turnarounds (PTF) – Aug 2008
- SE Inner Loop at FM 1460 – Nov 2009
- County Road 111 (Westinghouse Road) – Jun 2010
- Williams Drive – Apr 2011
- County Road 104, Phase 2 – May 2011
- RM 2338 (PTF) – Jul 2011
- SH 29 at Park Pl and Jack Nicklaus – May 2012
- Ronald Reagan Blvd. North Phase 3 – Jun 2013
- Ronald Reagan Blvd. North Phase 4 – Mar 2014
- Madrid Drive Extension – Sep 2014
- CR 245 – Sep 2015
- IH 35 Northbound Frontage Road (PTF) – Oct 2015
- Ronald Reagan North Phase 4 Fencing – Jan 2016
- IH 35 Northbound Frontage Road Driveway (PTF) – Mar 2016
- Southwest Bypass Driveways – Aug 2016
- RM 2243 at Escalera Right Intersection – Aug 2016
- SH 29 at Cedar Hollow Right Intersection Improvements – Aug 2016
- Southwest Bypass Access Route – Jul 2017
- Arterial H Extension Phase I – Feb 2018
- Relocation of Williamson County Regional Raw Water Line – Apr 2018
- Southwest Bypass Segment 1 – Sep 2018
- Inner Loop Improvements – Dec 2018

WILLIAMSON COUNTY

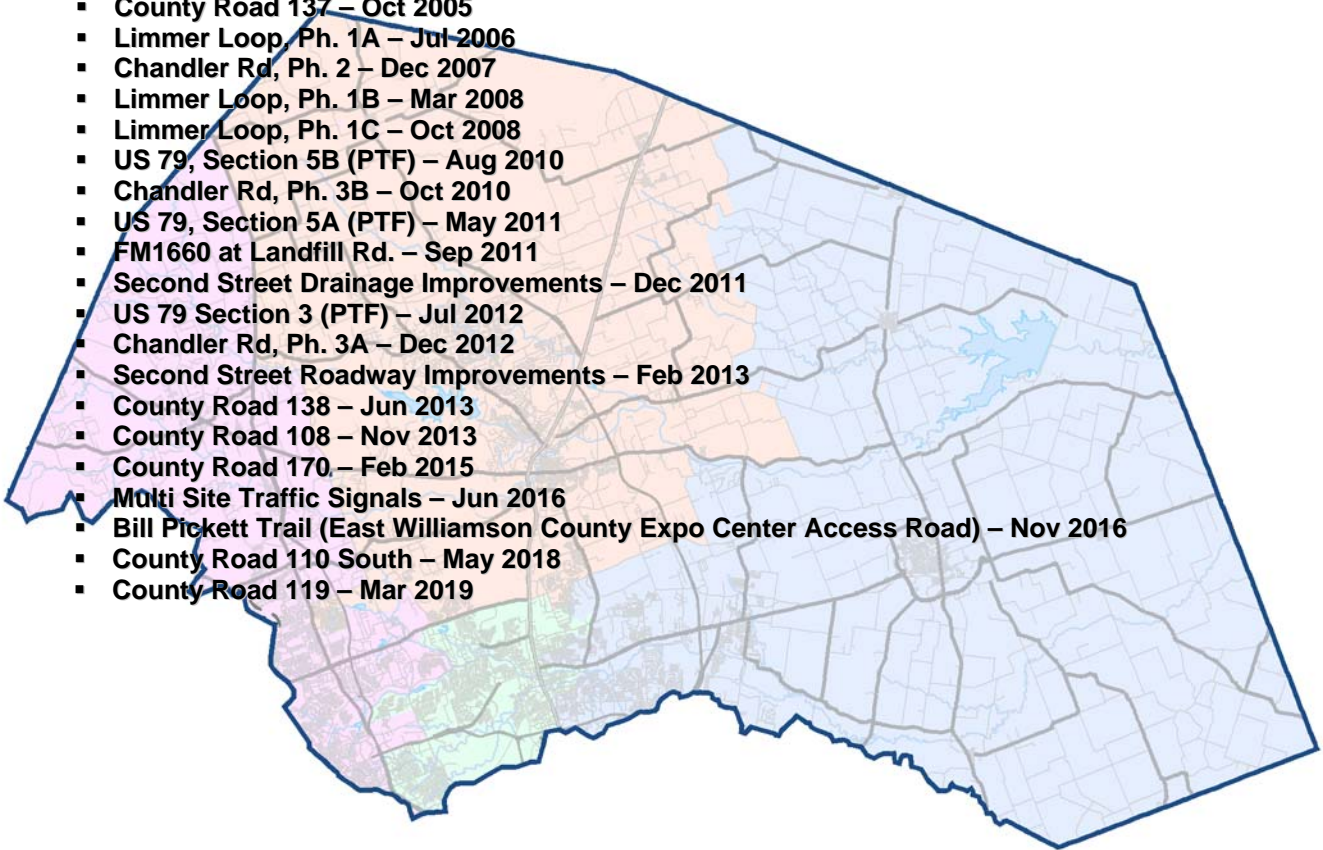
ROAD BOND PROGRAM

COMPLETED PROJECTS

CONSTRUCTION SUBSTANTIALLY COMPLETE/OPEN TO TRAFFIC - AS OF NOVEMBER 2019

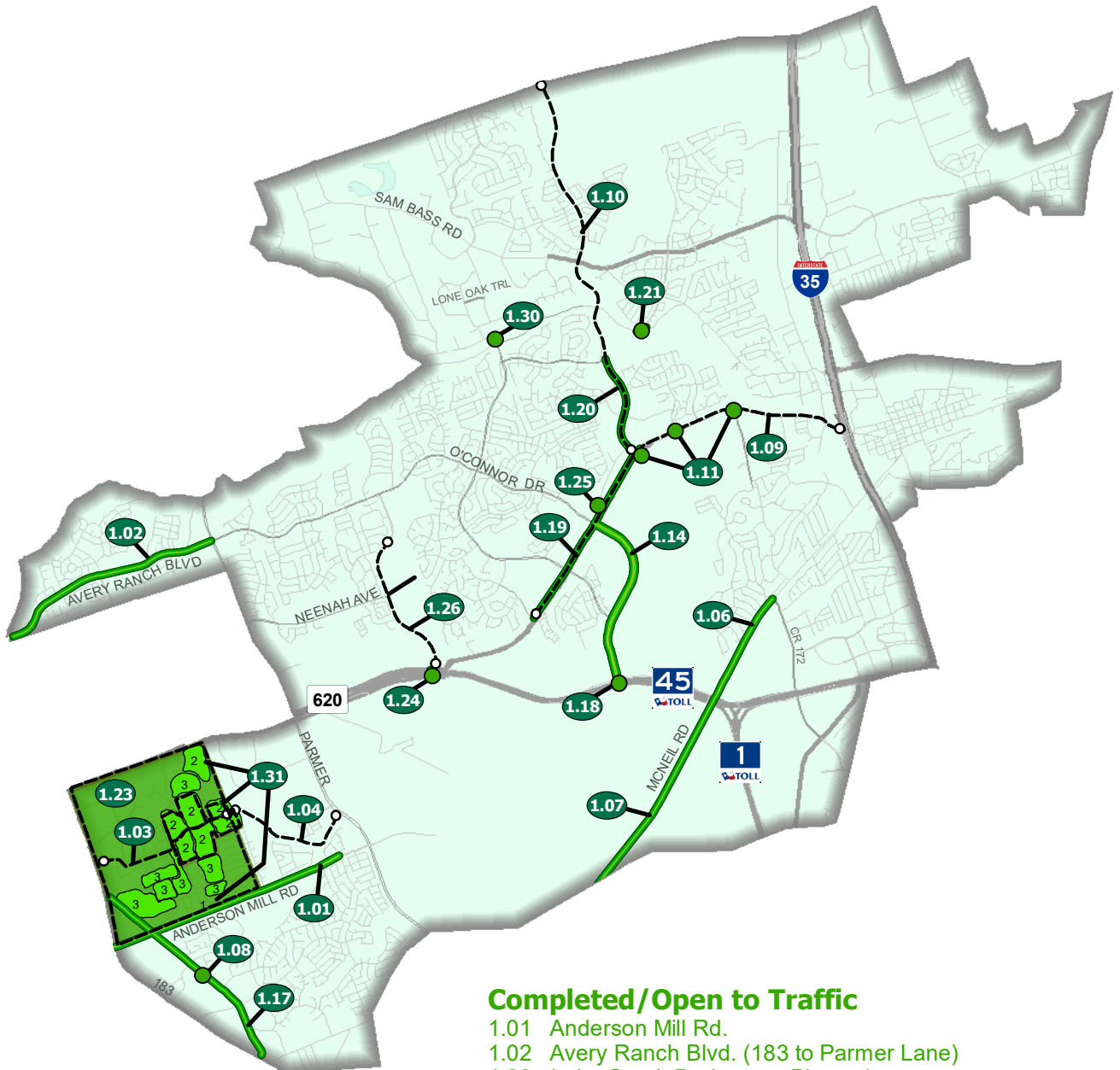
Precinct 4

- Bridge Replacements (CR 390, 406 & 427) – Nov 2002
- County Road 368 and 369 – Nov 2002
- County Road 412 – Aug 2003
- County Road 300 and 301 – Dec 2003
- County Road 424 Bridge Replacement – Jan 2004
- Chandler Rd. Extension, Ph. 1 – Mar 2005
- County Road 112, Ph. 1 – Aug 2005
- County Road 137 – Oct 2005
- Limmer Loop, Ph. 1A – Jul 2006
- Chandler Rd, Ph. 2 – Dec 2007
- Limmer Loop, Ph. 1B – Mar 2008
- Limmer Loop, Ph. 1C – Oct 2008
- US 79, Section 5B (PTF) – Aug 2010
- Chandler Rd, Ph. 3B – Oct 2010
- US 79, Section 5A (PTF) – May 2011
- FM1660 at Landfill Rd. – Sep 2011
- Second Street Drainage Improvements – Dec 2011
- US 79 Section 3 (PTF) – Jul 2012
- Chandler Rd, Ph. 3A – Dec 2012
- Second Street Roadway Improvements – Feb 2013
- County Road 138 – Jun 2013
- County Road 108 – Nov 2013
- County Road 170 – Feb 2015
- Multi Site Traffic Signals – Jun 2016
- Bill Pickett Trail (East Williamson County Expo Center Access Road) – Nov 2016
- County Road 110 South – May 2018
- County Road 119 – Mar 2019



2006 ROAD BOND PROGRAM PROJECTS

PRECINCT 1 - COMMISSIONER COOK

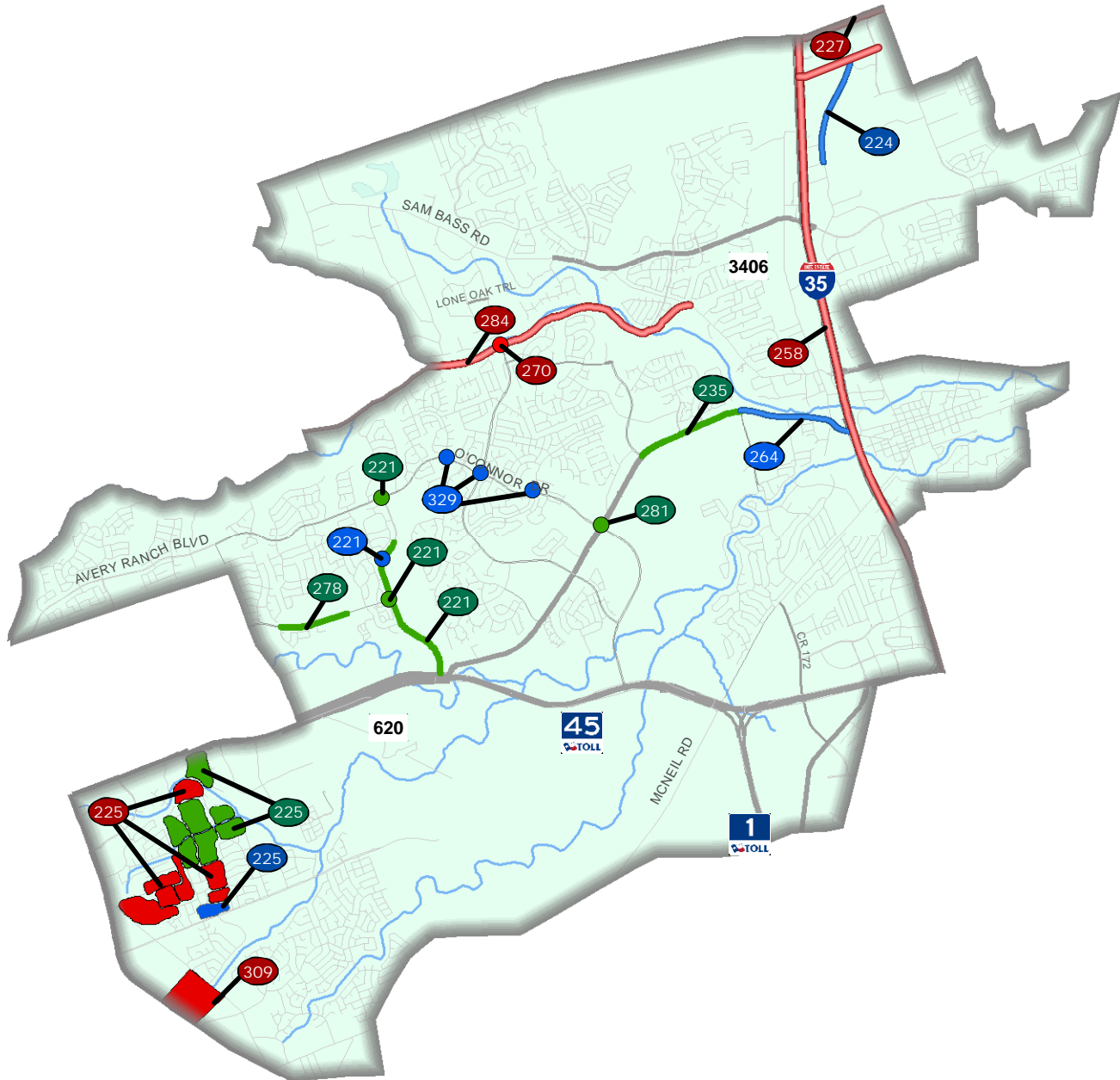


Completed/Open to Traffic

- 1.01 Anderson Mill Rd.
- 1.02 Avery Ranch Blvd. (183 to Parmer Lane)
- 1.03 Lake Creek Drainage – Phase 1 ○—○
- 1.04 Lake Creek Drainage – Phase 2 ○—○
- 1.06 McNeil Road - Phase 1
- 1.07 McNeil Road - Phase 2
- 1.08 Pond Springs at Turtle Rock Signal
- 1.09 RM 620 Feasibility Study ○—○
- 1.10 Wyoming Springs North Study ○—○
- 1.11 RM 620 Interim Improvements – Phase 1
- 1.14 O'Connor Extension
- 1.17 Pond Springs Road
- 1.18 O'Connor Overpass at SH 45
- 1.19 RM 620 (Cornerwood Dr. to Wyoming Springs)
- 1.20 Wyoming Springs (620 to Brightwater Blvd.)
- 1.21 CR 174 (Hairy Man Rd.) Bridge Rail Rehab
- 1.23 Forest North Drainage Study - Phase 1 []
- 1.25 King of Kings Crossing
- 1.26 Pearson Ranch Road (Design) ○—○
- 1.24 Pearson Ranch Underpass at SH 45/ RM 620
- 1.30 Great Oaks at Brushy Creek (design)
- 1.31 Forest North Drainage Improvements - Phase 2 (design) []
- 1.31 Forest North Drainage Improvements - Phase 3 (design) []

2013 ROAD BOND PROGRAM PROJECTS

PRECINCT 1 - COMMISSIONER COOK



Completed/Open to Traffic

- 221 Pearson Ranch Road
- 221 Pearson Ranch Road and Iveans Way Pedestrian Crossing
- 221 Neenah Avenue and Pearson Ranch Road Traffic Signal
- 225 Forest North Drainage Improvements Phase 2
- 235 RM 620 Phase 2 (Wyoming Springs to Deep Wood Drive)
- 278 Neenah Avenue Widening (Olive Hill Drive to 0.5 miles east of Olive Hill Drive)
- 281 O'Connor Drive North of RM 620

Under Construction/Bidding

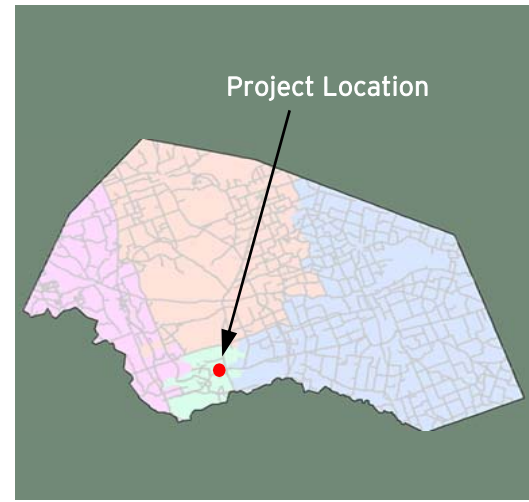
- 221 Pearson Ranch Road at Avery Ranch Boulevard Traffic Signal
- 224 North Mays Street Extension Phase 1 Arterial M (Paloma Drive to Oakmont Drive)

Under Construction/Bidding (con't)

- 225 Forest North Drainage Improvements Anderson Mill Zone
- 264 RM 620 at Railroad / Chisholm Trail (IH 35 Frontage Road to Deep Wood Drive)
- 329 O'Connor Drive Traffic Signals (Morgan Hill, Great Oaks and Liberty Walk Intersections)

In Design

- 225 Forest North Drainage Improvements Phase 3
- 227 University Boulevard Widening (IH 35 to Sunrise Road)
- 258 IH 35 Corridor Operational Analysis (SH 45 to RM 1431)
- 270 Great Oaks Drive Bridge at Brushy Creek
- 284 Hairy Man Road/Brushy Creek Road Safety Improvements (Brushy Bend to Sam Bass Road)
- 309 Pond Springs Road Area Drainage Improvements (Pond Springs Road to US 183)



North Mays Street Extension Phase 1 (Paloma Drive to Oakmont Drive)

Project Length: 1 mile
Roadway Classification: Arterial Collector

Project Schedule: January 2019 - March 2020
Estimated Construction Cost: \$10.8 Million



NOVEMBER 2019 IN REVIEW

11/08/2019: Spans 1 and 2 on Unit 1 of the Chandler Branch Bridge was poured. Steel was tied for Spans 3, 4, and 5 for Unit 2 of the Chandler Branch Bridge.

11/15/2019: The steel for Unit 2 of Spans 3, 4, & 5 at the Chandler Branch Bridge was graded. Bridge deck panels for Span 8 were placed. The sidewalk began to be formed on the west side of the Chandler Branch Bridge.

11/22/2019: Spans 3, 4, & 5 (Unit 2) of the Chandler Branch Bridge were poured. Bridge deck panels for Spans 9 & 10 were placed. The 5' and 10' sidewalk for Spans 1 & 2 of the Chandler Branch Bridge were formed and poured. The forms for the rail on the Chandler Branch Bridge were built.

11/29/2019: Bridge deck panels for Span 10 were placed. The 5' and 10' sidewalks for Span 3 of the Chandler Branch Bridge continued to be formed and poured. The rail for Span 1 on the southbound side of the Chandler Branch Bridge was formed and poured. Spectrum contractor, GTI, moved overhead lines from the old poles to the new poles from Jeffery Way to Paloma Drive on the south end of the project.



Design Engineer: LJA Engineering
Contractor: Capital Excavation
Construction Observation:
Kyle McCoy, HNTB

Williamson County
Road Bond Program

North Mays Street Extension Phase 1 (Paloma Drive to Oakmont Drive)

Project No. 1810-265

Original Contract Price = \$10,775,835.75

<u>Letting</u>	<u>Award</u>	<u>Notice To Proceed</u>	<u>Begin Work</u>	<u>Substantial Completion</u>	<u>Work Accepted</u>	<u>Total Bid Days</u>	<u>Days Added</u>	<u>Total Days</u>	
11/14/2018	12/4/2018	1/18/2019	1/28/2019			410	0	410	
<u>Invoice Number</u>	<u>Beginning Date</u>	<u>Ending Date</u>	<u>Days Charged</u>	<u>Current Invoice</u>	<u>Invoice Total</u>	<u>Current Retainage</u>	<u>Total Retainage</u>	<u>% (\$)</u> <u>Used</u>	<u>% Time</u> <u>Used</u>
1	1/28/2019	1/31/2019	4	\$523,139.40	\$523,139.40	\$58,126.60	\$58,126.60	5	1
2	2/1/2019	2/28/2019	28	\$2,584.80	\$525,724.20	\$287.20	\$58,413.80	5	8
3	3/1/2019	4/30/2019	61	\$102,281.40	\$628,005.60	\$11,364.60	\$69,778.40	6	23
4	5/1/2019	5/31/2019	31	\$593,318.74	\$1,221,324.34	\$65,924.30	\$135,702.70	13	30
5	6/1/2019	6/30/2019	30	\$188,661.93	\$1,409,986.27	\$20,962.44	\$156,665.14	15	38
6	7/1/2019	7/31/2019	31	\$590,007.31	\$1,999,993.58	\$65,556.37	\$222,221.51	21	45
7	8/1/2019	8/31/2019	31	\$628,396.35	\$2,628,389.93	\$69,821.82	\$292,043.33	27	53
8	9/1/2019	9/30/2019	30	\$2,393,911.61	\$5,022,301.54	\$265,990.17	\$558,033.50	52	60
9	10/1/2019	10/31/2019	31	\$724,961.48	\$5,747,263.02	\$80,551.28	\$638,584.78	59	68
10	11/1/2019	11/30/2019	30	\$378,890.89	\$6,126,153.91	\$42,098.99	\$680,683.77	63	75
Adjusted Price =									\$10,775,835.75

**Forest North Drainage Improvements - Anderson Mill
Project No. 1811-278**

Original Contract Price = \$295,000.00

<u>Letting</u>	<u>Award</u>	<u>Notice To Proceed</u>	<u>Begin Work</u>	<u>Substantial Completion</u>	<u>Work Accepted</u>	<u>Total Bid Days</u>	<u>Days Added</u>	<u>Total Days</u>
12/5/2018	1/15/2019	4/3/2019	4/15/2019			30	0	30

<u>Invoice</u>	<u>Beginning</u>	<u>Ending</u>	<u>Days</u>	<u>Current</u>	<u>Invoice</u>	<u>Current</u>	<u>Total</u>	<u>% (\$)</u>	<u>% Time</u>
1	4/15/2019	6/20/2019	17	\$145,702.80	\$145,702.80	\$16,189.20	\$16,189.20	55	57
2	6/21/2019	6/30/2019	13	\$45,702.66	\$191,405.46	\$5,078.07	\$21,267.27	72	100

<u>Change Order Number</u>	<u>Approved</u>	<u>Cost This CO</u>	<u>Total COs</u>
01	9/10/2019	\$ 1,513.40	\$ 1,513.40

3F: County Convenience. Additional work desired by the County. This Change Order adds drainage improvements on Tottenham Court at the County's request and provides the final balancing of unused items for the 8-inch water line relocation.

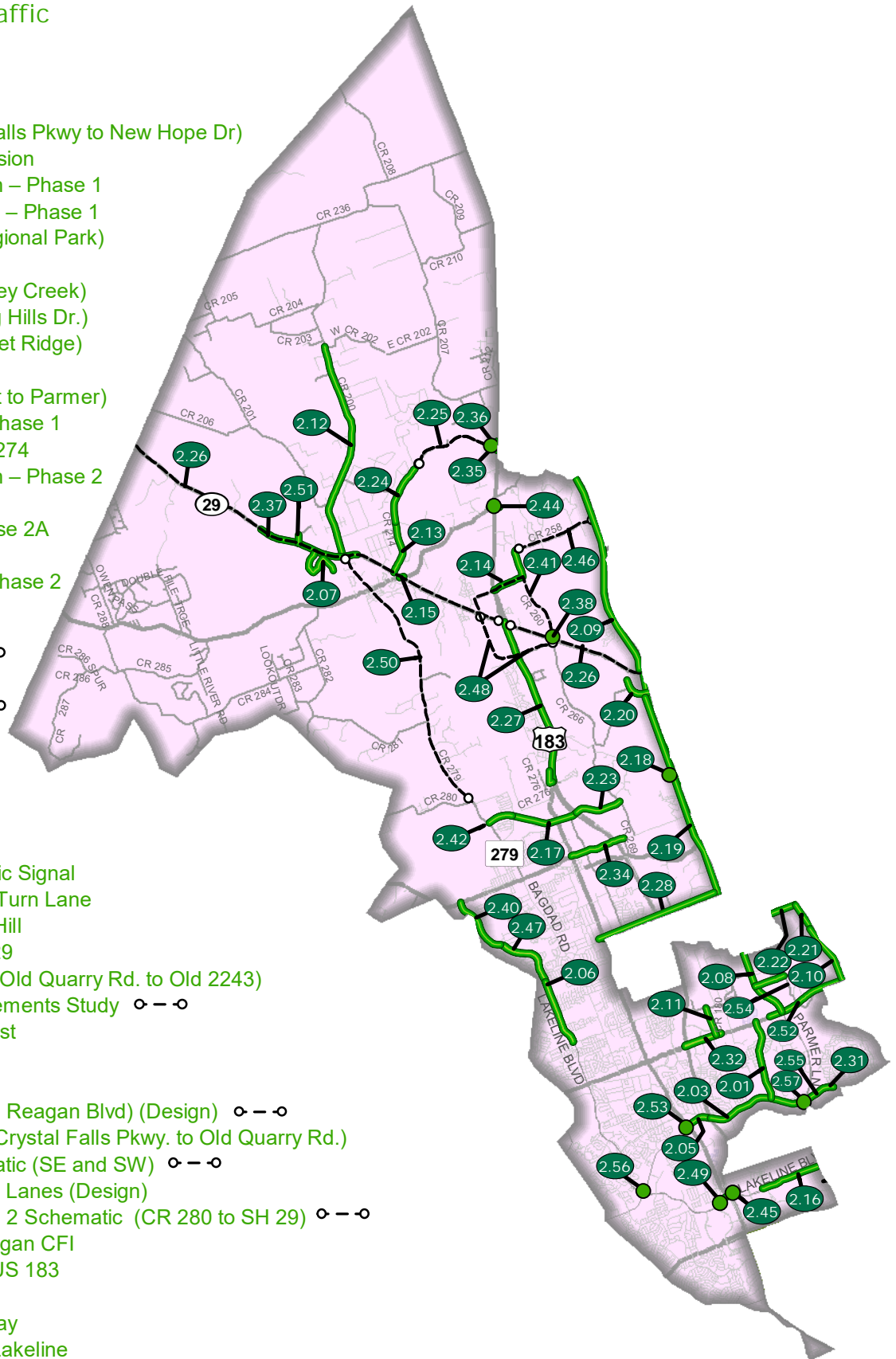
Adjusted Price = \$296,513.40

2006 ROAD BOND PROGRAM PROJECTS

PRECINCT 2 - COMMISSIONER LONG

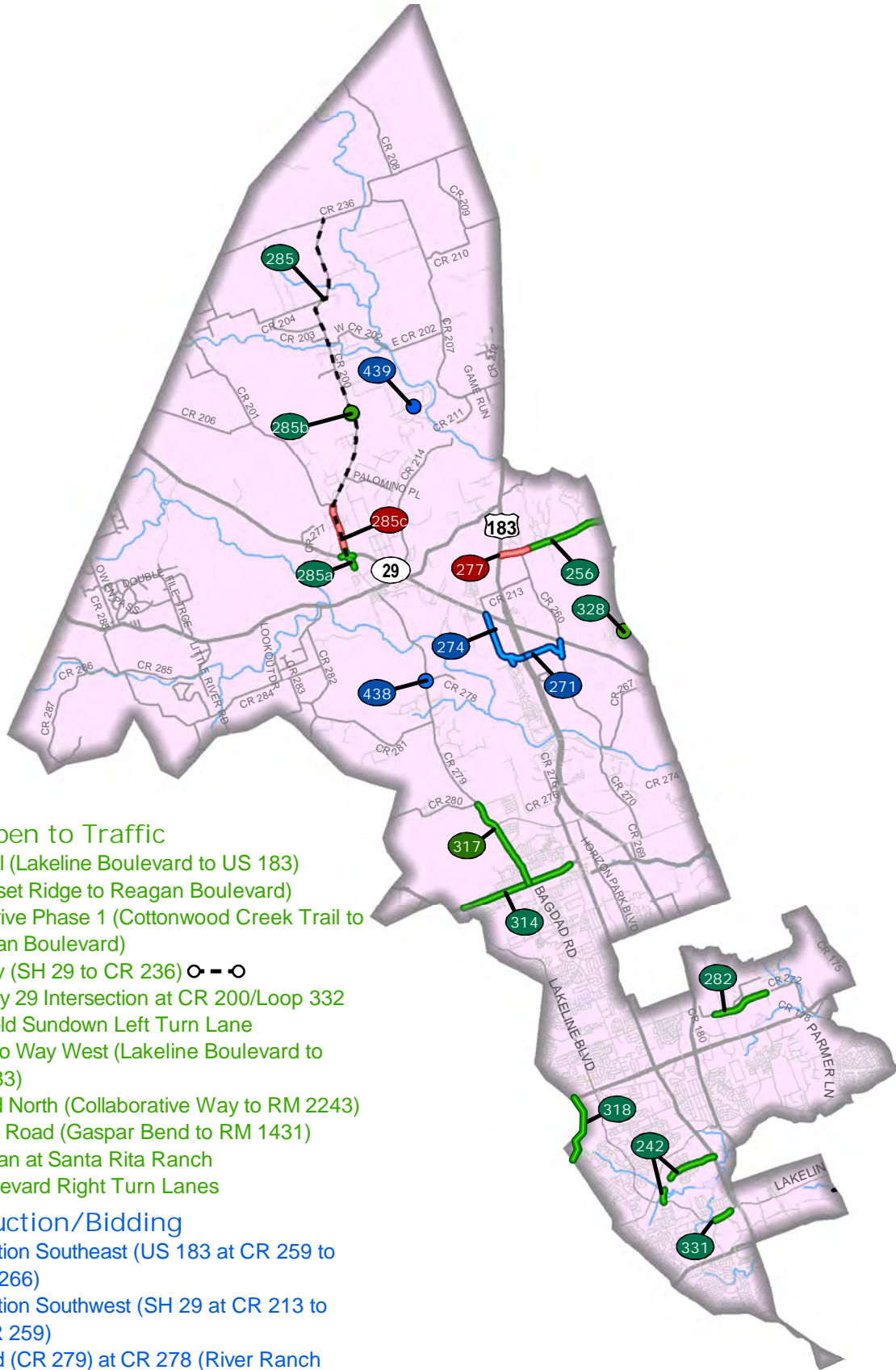
Completed/Open to Traffic

- 2.01 Vista Ridge Blvd.
- 2.03 Brushy Creek Road
- 2.05 Cypress Creek Road
- 2.06 Lakeline Blvd. (Crystal Falls Pkwy to New Hope Dr)
- 2.07 River Bend Oaks Subdivision
- 2.08 Ronald W. Reagan South – Phase 1
- 2.09 Ronald W. Reagan North – Phase 1
- 2.10 CR 175 (RM 1431 to Regional Park)
- 2.11 CR 185
- 2.12 CR 200 (CR 201 to Lackey Creek)
- 2.13 CR 214 (SH 29 to Rolling Hills Dr.)
- 2.14 CR 258 (US 183 to Sunset Ridge)
- 2.15 RM 1869 at SH 29
- 2.16 Lakeline Blvd. (Lyndhurst to Parmer)
- 2.17 San Gabriel Parkway – Phase 1
- 2.18 US 183 Widening at CR 274
- 2.19 Ronald W. Reagan South – Phase 2
- 2.20 Kauffman Loop
- 2.21 CR 175 Extension – Phase 2A
- 2.22 CR 179
- 2.23 San Gabriel Parkway – Phase 2
- 2.24 CR 214 – Phase 2A
- 2.25 CR 214 – Phase 2B
- 2.26 SH 29 Improvements Study & Schematic
- 2.27 US 183 (PTF)
- 2.28 CR 272
- 2.31 Brushy Creek Road
- 2.32 RM 1431
- 2.34 Hero Way
- 2.35 US 183 at FM 3405 Traffic Signal
- 2.36 US 183 at FM 3405 Left Turn Lane
- 2.37 SH 29 TWLTL in Liberty Hill
- 2.38 CR 260 / CR 266 at SH 29
- 2.40 Lakeline Blvd. Phase 2 (Old Quarry Rd. to Old 2243)
- 2.41 Seward Junction Improvements Study
- 2.42 San Gabriel Parkway West
- 2.44 US 183 at RM 1869
- 2.45 Lakeline Blvd. at US 183
- 2.46 CR 258 (Sunset Ridge to Reagan Blvd) (Design)
- 2.47 Lakeline Blvd. Phase 3 (Crystal Falls Pkwy. to Old Quarry Rd.)
- 2.48 Seward Junction Schematic (SE and SW)
- 2.49 Lakeline Blvd. Right Turn Lanes (Design)
- 2.50 Bagdad Rd. North Phase 2 Schematic (CR 280 to SH 29)
- 2.52 RM 1431 at Parmer/ Reagan CFI
- 2.53 Cypress Creek Road at US 183
- 2.54 CR 272 Overlay
- 2.55 Brushy Creek East Overlay
- 2.56 Cypress Creek Road at Lakeline
- 2.57 Brushy Creek Road at Parmer Lane



2013 ROAD BOND PROGRAM PROJECTS

PRECINCT 2 - COMMISSIONER LONG



Completed/Open to Traffic

- 242 Little Elm Trail (Lakeline Boulevard to US 183)
- 256 CR 258 (Sunset Ridge to Reagan Boulevard)
- 282 New Hope Drive Phase 1 (Cottonwood Creek Trail to Ronald Reagan Boulevard)
- 285 CR 200 Study (SH 29 to CR 236) ○ - - ○
- 285a State Highway 29 Intersection at CR 200/Loop 332
- 285b CR 200 at Bold Sundown Left Turn Lane
- 314 Old 2243/Hero Way West (Lakeline Boulevard to west of US 183)
- 317 Bagdad Road North (Collaborative Way to RM 2243)
- 318 Anderson Mill Road (Gaspar Bend to RM 1431)
- 328 Ronald Reagan at Santa Rita Ranch
- 331 Lakeline Boulevard Right Turn Lanes

Under Construction/Bidding

- 271 Seward Junction Southeast (US 183 at CR 259 to SH 29 at CR 266)
- 274 Seward Junction Southwest (SH 29 at CR 213 to US 183 at CR 259)
- 438 Bagdad Road (CR 279) at CR 278 (River Ranch County Park Road)
- 439 San Gabriel Ranch Road Bridge at Lackey Creek

In Design

- 277 CR 258 Extension (US 183 to Sunset Ridge Drive)
- 285c CR 200 (CMTA Railroad to CR 201)

CR 200 at Bold Sundown (South of Bold Sundown to North of the Intersection)**Project No. 1802-217**

Original Contract Price = \$368,861.80

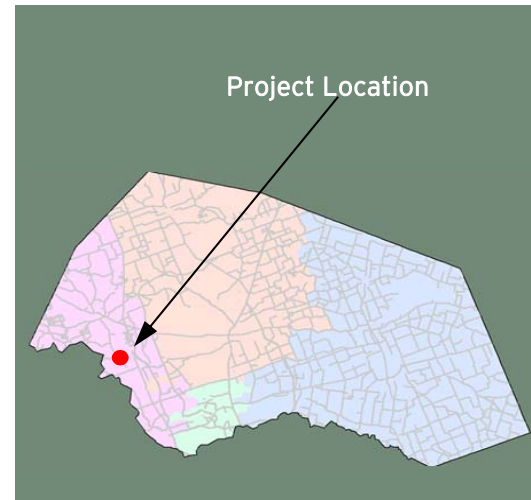
<u>Letting</u>	<u>Award</u>	<u>Notice To Proceed</u>	<u>Begin Work</u>	<u>Substantial Completion</u>	<u>Work Accepted</u>	<u>Total Bid Days</u>	<u>Days Added</u>	<u>Total Days</u>	
4/11/2018	4/24/2018	6/27/2018	7/9/2018	10/30/2018		45		45	
<u>Invoice Number</u>	<u>Beginning Date</u>	<u>Ending Date</u>	<u>Days Charged</u>	<u>Current Invoice</u>	<u>Invoice Total</u>	<u>Current Retainage</u>	<u>Total Retainage</u>	<u>% (\$ Used)</u>	<u>% Time Used</u>
1	7/9/2018	7/31/2018	17	\$74,180.25	\$74,180.25	\$8,242.25	\$8,242.25	24	38
2	8/1/2018	8/31/2018	17	\$82,674.72	\$156,854.97	\$9,186.08	\$17,428.33	51	76
3	9/1/2018	9/30/2018	4	\$39,983.49	\$196,838.46	\$4,442.61	\$21,870.94	63	84
4	10/1/2018	10/30/2018	6	\$98,140.59	\$294,979.05	\$10,904.51	\$32,775.45	95	98
5	11/1/2018	11/30/2018	0	\$8,377.36	\$303,356.41	\$930.82	\$33,706.27	98	98
6	12/1/2018	12/31/2018	0	\$6,351.20	\$309,707.61	\$705.69	\$34,411.96	100	98
7	1/1/2019	2/28/2019	0	\$14,837.06	\$324,544.67	-\$17,330.66	\$17,081.30	99	98
8	FINAL		0	\$20,081.30	\$344,625.97	-\$17,081.30	\$0.00	100	98

11/29/2019 Comments - The Certificate of Completion was issued. Closeout is ongoing.

<u>Change Order Number</u>	<u>Approved</u>	<u>Cost This CO</u>	<u>Total COs</u>
01	4/9/2019	\$ (24,235.83)	\$ (24,235.83)

2E: Differing Site Conditions (unforeseeable). Miscellaneous difference in site conditions (Item 9). This Change Order provides the final balancing for the overrun/underrun of Contract quantities on the project as a result of addressing field conditions not accounted for in the original plans. New bid items were added

Adjusted Price = \$344,625.97



Bagdad Road (CR 279) at CR 278 (River Ranch County Park Road)

(Reconstruction of .5 miles of CR 279 and construction of River Ranch County Park Road)

Project Length: .99 Miles

Roadway Classification: Rural Arterial

Project Schedule: October 2018-February 2020

Estimated Construction Cost: \$3.0 Million



NOVEMBER 2019 IN REVIEW

11/08/2019: Subcontractor AWP installed traffic control devices and signs for traffic control Phase 2A. Traffic was switched to Phase 2A. Champion Site Prep began obliterating the existing CR 279 pavement and building embankment at CR 278 and along northbound CR 279. Subcontractor Texas Materials applied prime coat for the park road.

11/15/2019: Dead trees were removed, and clearing was performed under the trees along the west side ROW from Highland Oaks to the park entrance.

11/22/2019: Roadway excavation and embankment for northbound CR 279 continued. Preparation of the subgrade for the east end of the bike trail continued. Subcontractor BMP installed additional silt fences and erosion control logs for ditches along CR 279 and the park road per TCEQ. Subcontractor Texas Materials finished placing the first lift of 2" Type C hot mix asphalt for the park road.

11/29/2019: Grading continued on the northbound ditch and subgrade was prepared for northbound CR 279. The 1st lift of flexible base was placed. Preparation of the subgrade for the east end of the bike trail continued. The spoil piles at the park entrance were hauled off.



Design Engineer: Lockwood, Andrews, & Newnam

Contractor: Champion Site Prep

Construction Observation:

Steven Shull / Feng Chen, HNTB

Williamson County
Road Bond Program

Bagdad Road (CR 279) at CR 278 (River Ranch County Park Road)
Project No. 1805-229

Original Contract Price = \$2,959,000.00

<u>Letting</u>	<u>Award</u>	<u>Notice To Proceed</u>	<u>Begin Work</u>	<u>Substantial Completion</u>	<u>Work Accepted</u>	<u>Total Bid Days</u>	<u>Days Added</u>	<u>Total Days</u>	
8/15/2018	9/11/2018	10/18/2018	10/28/2018			480		480	
<u>Invoice Number</u>	<u>Beginning Date</u>	<u>Ending Date</u>	<u>Days Charged</u>	<u>Current Invoice</u>	<u>Invoice Total</u>	<u>Current Retainage</u>	<u>Total Retainage</u>	<u>% (\$)</u> <u>Used</u>	<u>% Time</u> <u>Used</u>
1	10/28/2018	12/31/2018	65	\$7,296.69	\$7,296.69	\$810.74	\$810.74	0	14
2	1/1/2019	1/31/2019	31	\$204,653.21	\$211,949.90	\$22,739.25	\$23,549.99	8	20
3	2/1/2019	2/28/2019	28	\$159,772.72	\$371,722.62	\$17,752.52	\$41,302.51	14	26
4	3/1/2019	3/31/2019	31	\$137,964.55	\$509,687.17	\$15,329.40	\$56,631.91	19	32
5	4/1/2019	4/30/2019	30	\$194,875.30	\$704,562.47	\$21,652.81	\$78,284.72	26	39
6	5/1/2019	5/31/2019	31	\$136,748.31	\$841,310.78	\$15,194.26	\$93,478.98	31	45
7	6/1/2019	6/30/2019	30	\$1,833.75	\$843,144.53	\$203.75	\$93,682.73	31	51
8	7/1/2019	7/31/2019	31	\$52,512.42	\$895,656.95	\$5,834.67	\$99,517.40	33	58
9	8/1/2019	8/31/2019	31	\$200,547.82	\$1,096,204.77	\$22,283.13	\$121,800.53	40	64
10	9/1/2019	9/30/2019	30	\$207,014.36	\$1,303,219.13	\$23,001.60	\$144,802.13	48	70
11	10/1/2019	10/31/2019	31	\$236,499.39	\$1,539,718.52	\$26,277.71	\$171,079.84	57	77
12	11/1/2019	11/30/2019	30	\$123,864.67	\$1,663,583.19	\$13,762.74	\$184,842.58	61	83

<u>Change Order Number</u>	<u>Approved</u>	<u>Cost This CO</u>	<u>Total COs</u>
01	11/26/2019	53,416.00	53,416.00

1A: Design Error or Omission. Incorrect PS&E. This change order adds new bid items for the design revision to add a service meter to the 12" waterline. This change order also replaces the DR-18 waterline pipe called for in the plans with a DR-14 pipe inside the park. 3F: County Convenience. Additional work desired by the County. This change order adds new bid items for the connection of 12" waterline to the waterline installed by others at the west end of the park road, for additional tapping saddle for landscape irrigation, and 4" PVC sleeves under roadway for future irrigation and electrical needs in the park. This change order also replaces the Type 1 ground box with a Type D ground box for the communication line along the park road.

Adjusted Price = \$3,012,416.00

SH 29 Intersection at CR 200 / Loop 332 (Intersection Improvements)
Project No. 1805-232

Original Contract Price = \$1,705,061.70

<u>Letting</u>	<u>Award</u>	<u>Notice To Proceed</u>	<u>Begin Work</u>	<u>Substantially Complete</u>	<u>Work Accepted</u>	<u>Total Bid Days</u>	<u>Days Added</u>	<u>Total Days</u>
9/28/2016	8/28/2018	11/20/2018	12/3/2018	7/3/2019		180		180
<u>Invoice Number</u>	<u>Beginning Date</u>	<u>Ending Date</u>	<u>Days Charged</u>	<u>Current Invoice</u>	<u>Invoice Total</u>	<u>% (\$)</u> <u>Used</u>	<u>% Time</u> <u>Used</u>	
1	12/3/2018	12/31/2018	29	\$111,968.00	\$111,968.00	7	16	
2	1/1/2019	1/31/2019	31	\$284,815.54	\$396,783.54	24	33	
3	2/1/2019	2/28/2019	28	\$311,269.73	\$708,053.27	43	49	
4	3/1/2019	3/31/2019	31	\$264,196.63	\$972,249.90	59	66	
5	4/1/2019	4/30/2019	30	\$262,325.70	\$1,234,575.60	75	83	
6	5/1/2019	5/31/2019	31	\$274,692.04	\$1,509,267.64	91	100	
7	6/1/2019	6/30/2019	30	\$67,092.74	\$1,576,360.38	95	117	
8	7/1/2019	7/31/2019	3	\$51,130.60	\$1,627,490.98	99	118	
9	8/1/2019	8/31/2019	0	\$6,202.57	\$1,633,693.55	99	118	
10	9/1/2019	9/30/2019	0	\$492.00	\$1,634,185.55	99	118	
11	FINAL		0	\$16,500.00	\$1,650,685.55	100	118	

11/29/2019 Comments - A TxDOT audit is being scheduled.

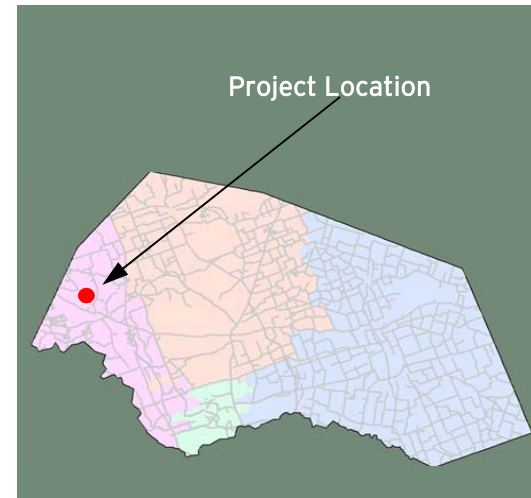
<u>Change Order Number</u>	<u>Approved</u>	<u>Cost This CO</u>	<u>Total COs</u>
01	5/7/2019	\$ 32,028.08	\$ 32,028.08

2C: Differing Site Conditions (unforeseeable). New development (conditions changing after PS&E completed). This Change Order adds a force account item to the Contract to pay Austin Energy the cost to extend power service to the HEB west driveway.

<u>Change Order Number</u>	<u>Approved</u>	<u>Cost This CO</u>	<u>Total COs</u>
02	11/26/2019	\$ (86,404.23)	\$ (54,376.15)

2E: Differing Site Conditions (unforeseeable). Miscellaneous difference in site conditions (unforeseeable) (Item 9). This Change Order provides the final balancing for the overrun/underrun of Contract quantities on the project as a result of addressing field conditions not accounted for in the original plans.

Adjusted Price = \$1,650,685.55



San Gabriel Ranch Road Bridge at Lackey Creek (Remuda Drive and San Gabriel Ranch Road)

Project Length: .09 Miles
Roadway Classification: Bridge

Project Schedule: October 2018-February 2020
Estimated Construction Cost: \$1.4 Million



NOVEMBER 2019 IN REVIEW

11/08/2019: Greater Austin Development continued installing reinforcing steel, expansion joints, and support rails for Bridge Deck Span 1 and 2.

11/15/2019: Greater Austin Development continued installing reinforcing steel, expansion joints, and support rails for Bridge Deck Span 1 and 2.

11/22/2019: Greater Austin Development completed setting up the screed machine and grading steel for the bridge deck.

11/29/2019: Greater Austin Development completed placing concrete for Bridge Deck Span 1 and 2. Curing of the concrete continued during the week and reinforcing steel for the concrete bridge railing was delivered.



Design Engineer: Freese and Nichols
Contractor: A Greater Austin Development Co.
Construction Observation:
Feng Chen / Kyle LeBlanc, HNTB

Williamson County
Road and Bridge

San Gabriel Ranch Road Bridge at Lackey Creek (Remuda Drive to San Gabriel Ranch Road)

Project No. 1807-252

Original Contract Price = \$1,425,301.90

<u>Letting</u>	<u>Award</u>	<u>Notice To Proceed</u>	<u>Begin Work</u>	<u>Substantial Completion</u>	<u>Work Accepted</u>	<u>Total Bid Days</u>	<u>Days Added</u>	<u>Total Days</u>	
9/5/2018	9/18/2018	10/12/2018	10/22/2018			125		125	
<u>Invoice Number</u>	<u>Beginning Date</u>	<u>Ending Date</u>	<u>Days Charged</u>	<u>Current Invoice</u>	<u>Invoice Total</u>	<u>Current Retainage</u>	<u>Total Retainage</u>	<u>% (\$)</u> <u>Used</u>	<u>% Time</u> <u>Used</u>
1	11/1/2018	11/30/2018	0	\$20,025.00	\$20,025.00	\$2,225.00	\$2,225.00	2	0
2	12/1/2018	12/31/2018	0	\$6,088.77	\$26,113.77	\$676.53	\$2,901.53	2	0
3	1/1/2019	1/31/2019	0	\$12,825.00	\$38,938.77	\$1,425.00	\$4,326.53	3	0
4	2/1/2019	3/31/2019	0	\$14,943.46	\$53,882.23	\$1,660.38	\$5,986.91	4	0
5	4/1/2019	4/30/2019	15	\$192,636.00	\$246,518.23	\$21,404.00	\$27,390.91	19	12
6	5/1/2019	5/31/2019	18	\$110,889.98	\$357,408.21	\$12,321.11	\$39,712.02	28	26
7	6/1/2019	6/30/2019	12	\$39,727.80	\$397,136.01	\$4,414.20	\$44,126.22	31	36
8	7/1/2019	7/31/2019	20	\$69,883.20	\$467,019.21	\$7,764.80	\$51,891.02	36	52
9	8/1/2019	9/30/2019	43	\$320,467.68	\$787,486.89	\$35,607.52	\$87,498.54	61	86
10	10/1/2019	10/31/2019	17	\$36,404.24	\$823,891.13	\$4,044.92	\$91,543.46	64	100
11	11/1/2019	11/30/2019	17	\$56,562.93	\$880,454.06	\$6,284.77	\$97,828.23	68	114

<u>Change Order Number</u>	<u>Approved</u>	<u>Cost This CO</u>	<u>Total COs</u>
01	5/21/2019	\$ 16,166.09	\$ 16,166.09

2E: Differing Site Conditions. Miscellaneous difference in site conditions (unforeseeable). This change order compensates the Contractor for the exploratory work to unclog an existing culvert pipe to expedite dewatering of the pond prior to the start of construction. 6C: Untimely ROW/Utilities. Utilities not clear. This change order compensates the Contractor for the additional cost of double handling rock riprap material caused by the delay in relocation of the AT&T line.

Adjusted Price = \$1,441,467.99

Ronald Reagan at Santa Rita (Turn Lane Improvements)
Project No. 1808-256

Original Contract Price = \$420,608.60

<u>Letting</u>	<u>Award</u>	<u>Notice To Proceed</u>	<u>Begin Work</u>	<u>Substantial Completion</u>	<u>Work Accepted</u>	<u>Total Bid Days</u>	<u>Days Added</u>	<u>Total Days</u>	
9/25/2018	10/9/2018	10/24/2018	11/5/2018	2/4/2019		30		30	
<u>Invoice Number</u>	<u>Beginning Date</u>	<u>Ending Date</u>	<u>Days Charged</u>	<u>Current Invoice</u>	<u>Invoice Total</u>	<u>Current Retainage</u>	<u>Total Retainage</u>	<u>% (\$)</u> <u>Used</u>	<u>% Time</u> <u>Used</u>
1	10/24/2018	10/31/2018	0	\$8,237.61	\$8,237.61	\$915.29	\$915.29	2	0
2	11/1/2018	11/30/2018	14	\$22,500.00	\$30,737.61	\$2,500.00	\$3,415.29	8	14
3	12/1/2018	12/31/2018	7	\$71,658.00	\$102,395.61	\$7,962.00	\$11,377.29	27	7
4	1/1/2019	1/31/2019	7	\$235,576.80	\$337,972.41	\$26,175.20	\$37,552.49	90	7
5	2/1/2019	2/28/2019	1	\$40,546.86	\$378,519.27	\$4,505.21	\$42,057.70	100	97
6	3/1/2019	4/16/2019	1	\$15,784.85	\$394,304.12	-\$21,304.85	\$20,752.85	99	100
7	FINAL			\$24,823.83	\$419,127.95	-\$20,752.85	\$0.00	100	100

11/29/2019 Comments - Closeout is ongoing.

<u>Change Order Number</u>	<u>Approved</u>	<u>Cost This CO</u>	<u>Total COs</u>
01	5/7/2019	\$ (1,480.65)	\$ (1,480.65)

2E: Differing Site Conditions (unforseeable). Miscellaneous difference in site conditions (unforseeable) (Item 9). This Change Order provides the final balancing for the overrun/underrun of Contract quantities on the project as a result of addressing field conditions not accounted for in the original plans.

Adjusted Price = \$419,127.95

Lakeline Boulevard Right Turn Lane
Project No. 1809-259

Original Contract Price = \$567,792.55

<u>Letting</u>	<u>Award</u>	<u>Notice To Proceed</u>	<u>Begin Work</u>	<u>Substantial Completion</u>	<u>Work Accepted</u>	<u>Total Bid Days</u>	<u>Days Added</u>	<u>Total Days</u>	
10/24/2018	11/14/2018	12/20/2018	1/2/2019	8/23/2019		30		267	
<u>Invoice Number</u>	<u>Beginning Date</u>	<u>Ending Date</u>	<u>Days Charged</u>	<u>Current Invoice</u>	<u>Invoice Total</u>	<u>Current Retainage</u>	<u>Total Retainage</u>	<u>% (\$ Used)</u>	<u>% Time Used</u>
1	1/2/2019	2/28/2019	58	\$91,717.65	\$91,717.65	\$10,190.85	\$10,190.85	17	22
2	3/1/2019	4/3/2019	34	\$60,186.83	\$151,904.48	\$6,687.43	\$16,878.28	28	34
3	4/4/2019	5/1/2019	28	\$46,547.86	\$198,452.34	\$5,171.98	\$22,050.26	36	45
4	5/2/2019	6/5/2019	35	\$18,986.87	\$217,439.21	\$2,109.65	\$24,159.91	40	58
5	6/6/2019	7/5/2019	30	\$45,446.17	\$262,885.38	\$5,049.58	\$29,209.49	48	69
6	7/6/2019	8/1/2019	27	\$81,391.14	\$344,276.52	\$9,043.46	\$38,252.95	63	79
7	8/2/2019	9/1/2019	31	\$159,592.86	\$503,869.38	\$17,732.54	\$55,985.49	92	91
8	9/2/2019	10/1/2019	30	\$26,095.67	\$529,965.05	\$2,899.52	\$58,885.01	97	102

11/29/2019 Comments - Substantial Completion was reached 8/23/19. The Balancing Change Orders are being processed.

<u>Change Order Number</u>	<u>Approved</u>	<u>Cost This CO</u>	<u>Total COs</u>
01	4/9/2019	\$ 17,000.00	\$ 17,000.00

2C: Differing Site Conditions (unforeseeable). New development (conditions changing after PS&E completed). This Change Order adds a force account item to the Contract to pay Austin Energy the cost to extend power service to the HEB west driveway.

<u>Change Order Number</u>	<u>Approved</u>	<u>Cost This CO</u>	<u>Total COs</u>
02	9/10/2019	\$ 5,202.12	22,202.12

2C: Differing Site Conditions (unforeseeable). New development (conditions changing after PS&E completed). This Change Order replaces the proposed concrete block retaining wall with a concrete curb along the proposed sidewalk due to the proximity of the sidewalk to the existing A/E poles and adds pay items for the 2" and 3" conduit bores called for in the plans for the proposed signal at the HEB driveway

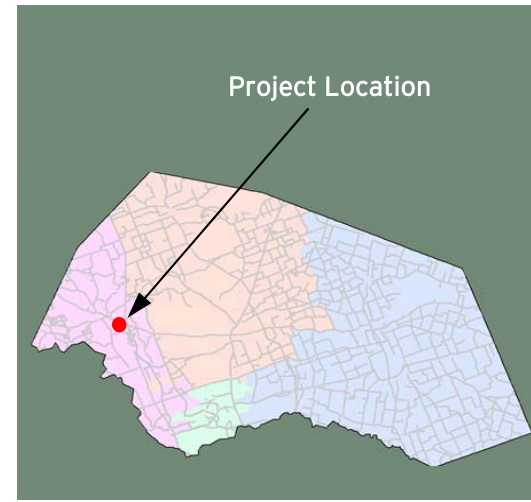
<u>Change Order Number</u>	<u>Approved</u>	<u>Cost This CO</u>	<u>Total COs</u>
03	9/10/2019	\$ 1,558.22	23,760.34

2C: Differing Site Conditions (unforeseeable). New development (conditions changing after PS&E completed). This Change Order revises various items requested by Austin Energy after the project began. The conduit layout on the project was revised to include the relocation of the electrical service pole and foundation out of the sidewalk. Austin Energy also requested revisions to the callouts on the ground boxes for identification purposes and reduced the wiring for illumination poles. This Change Order adds a pay item to widen the 6' sidewalk to 8' wide to eliminate the need for a bike lane in the existing vehicle travel lane.

<u>Change Order Number</u>	<u>Approved</u>	<u>Cost This CO</u>	<u>Total COs</u>
04	9/10/2019	\$ 14,477.10	38,237.44

4B: Third Party Accommodation. Third Party (City of Austin) requested work. This Change Order adds a repair in the existing pavement at the HEB driveway. The City of Austin agrees to pay for this additional work.

Adjusted Price = \$606,029.99



Seward Junction Improvements

(SH 29 to CR 266 & CR 266 South of 259 to SH 29)

Project Length: 2.9 Miles

Roadway Classification: Minor Urban Collector

Project Schedule: May 2019 - December 2020

Estimated Construction Cost: \$13.3 Million



NOVEMBER 2019 IN REVIEW

11/15/2019: Southwest: Jordan Foster processed the final course of flexible base from CR 263 to Tx Materials' existing driveway. Subcontractor JKB raised the existing LCRA manholes to finish grade south of Tx Materials' existing driveway. Southeast: The 2nd course flexible base was placed from US 183 to west of Bridge E. Concrete was placed for Bent Cap 2 at Bridge F and the safety end treatments (SETs) at Culvert E1-1 were poured. Subcontractor Roadway Specialties installed the 12" gabion mattress under Bridge E. US 183 Crossover: The 2nd course flexible base was processed on the crossover and on the proposed left turn lanes on US 183.

11/29/2019: Southwest: The 2nd course flexible base continued to be placed from east of Bridge E to the PEC existing driveway. Driveway Culvert A.08.2 was installed on the west side of Channel A. Southeast: The Contractor continued fine grading the final lift of flexible base from US 183 to Bridge E. Installation of a flying slab form for Bridge E began. Subcontractor Roadway Specialties installed gabion mattress under Bridge F. The 24" RCP for the church driveway was installed west of PEC's existing driveway. US 183 Crossover: The 2nd course flexible base continued to be placed and processed on the crossover. Culvert C.03 was installed and curb was set at Inlet C.03. The concrete cap was poured over Culvert C.03.



Design Engineer: K Friese and Aguirre & Field
Contractor: Jordan Foster Construction
Construction Observation: Steven Shull / Feng Chen, HNTB

Williamson County
Road Bond Program

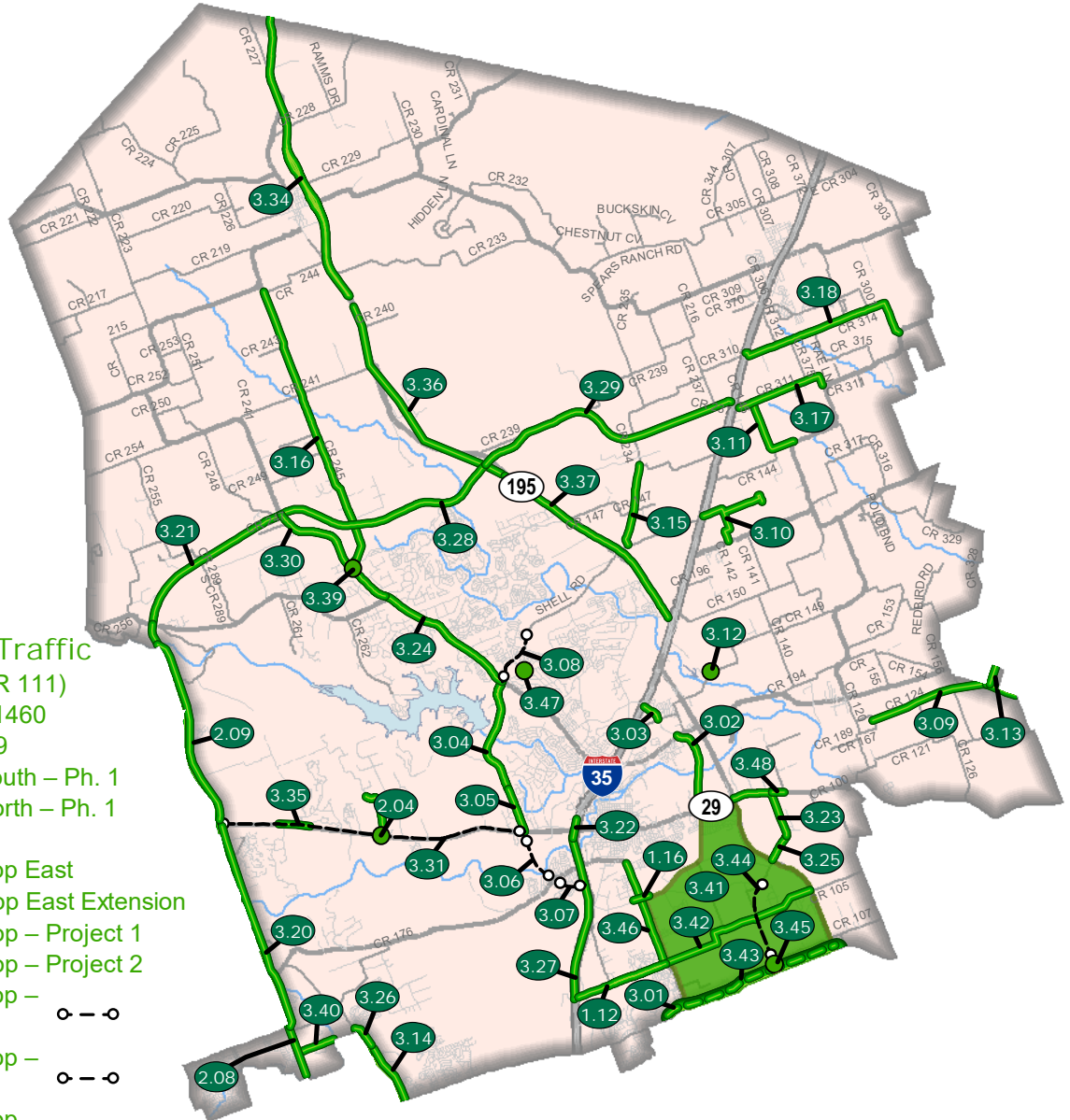
Seward Junction Improvements (SH 29 to CR 266 & CR 259 to SH 29)
Project No. 1812-282

Original Contract Price = \$13,270,258.10

<u>Letting</u>	<u>Award</u>	<u>Notice To Proceed</u>	<u>Begin Work</u>	<u>Substantial Completion</u>	<u>Work Accepted</u>	<u>Total Bid Days</u>	<u>Days Added</u>	<u>Total Days</u>	
12/19/2018	3/5/2019	4/22/2019	5/2/2019			540		540	
<u>Invoice Number</u>	<u>Beginning Date</u>	<u>Ending Date</u>	<u>Days Charged</u>	<u>Current Invoice</u>	<u>Invoice Total</u>	<u>Current Retainage</u>	<u>Total Retainage</u>	<u>% (\$)</u> <u>Used</u>	<u>% Time</u> <u>Used</u>
1	5/2/2019	6/30/2019	60	\$1,138,506.71	\$1,138,506.71	\$126,500.75	\$126,500.75	10	11
2	7/1/2019	7/31/2019	31	\$900,193.70	\$2,038,700.41	\$100,021.52	\$226,522.27	17	17
3	8/1/2019	8/31/2019	31	\$500,440.00	\$2,539,140.41	\$55,604.44	\$282,126.71	21	23
4	9/1/2019	9/30/2019	30	\$781,187.35	\$3,320,327.76	\$86,798.60	\$368,925.31	28	28
5	10/1/2019	10/31/2019	31	\$629,436.02	\$3,949,763.78	\$69,937.33	\$438,862.64	33	34
6	11/1/2019	11/30/2019	30	\$278,357.53	\$4,228,121.31	\$30,928.62	\$469,791.26	35	39
Adjusted Price =									\$13,270,258.10

2006 ROAD BOND PROGRAM PROJECTS

PRECINCT 3 - COMMISSIONER COVEY



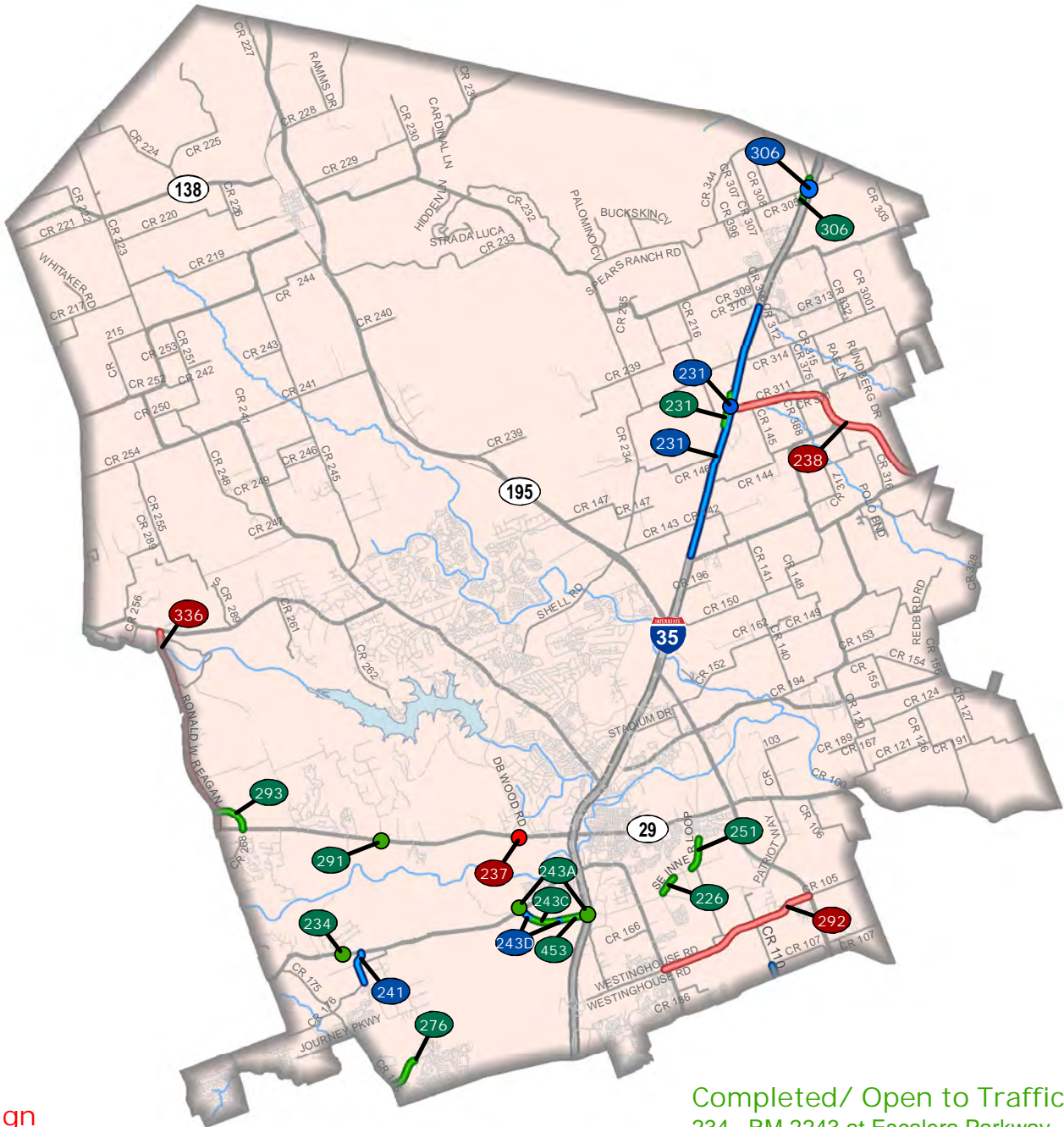
Completed/Open to Traffic

- 1.12 Westinghouse Rd. (CR 111)
- 1.16 SE Inner Loop at FM 1460
- 2.04 Cedar Hollow at SH 29
- 2.08 Ronald W. Reagan South – Ph. 1
- 2.09 Ronald W. Reagan North – Ph. 1
- 3.01 FM 1460 to CR 110
- 3.02 Georgetown Inner Loop East
- 3.03 Georgetown Inner Loop East Extension
- 3.04 Georgetown Inner Loop – Project 1
- 3.05 Georgetown Inner Loop – Project 2
- 3.06 Georgetown Inner Loop – Project 3 Study
- 3.07 Georgetown Inner Loop – Project 4 Study
- 3.08 Georgetown Inner Loop – Project 5 Study
- 3.09 CR 124
- 3.10 CR 142
- 3.11 CR 145
- 3.12 CR 152 Bridge Replacement
- 3.13 CR 157
- 3.14 CR 175
- 3.15 CR 234
- 3.16 CR 245
- 3.17 CR 311
- 3.18 CR 314
- 3.20 Ronald W. Reagan South - Phase 2
- 3.21 Ronald W. Reagan North - Phase 2
- 3.22 IH-35 at SH 29 Turnarounds (PTF)
- 3.48 SH 29 Widening - 12" Water Main Relocation
- 3.23 SH 29/CR 104 – Phase 1
- 3.24 Williams Drive (RM 2338)
- 3.25 CR 104 – Phase 2
- 3.26 CR 175 Extension - Phase 2A
- 3.27 IH 35 Northbound Frontage Rd. and Ramps

- 3.28 Ronald W. Reagan North - Phase 3
- 3.29 Ronald W. Reagan North - Phase 4
- 3.30 RM 2338 (PTF)
- 3.31 SH 29 Improvements Study & Schematic
- 3.34 SH 195 Project 1
- 3.35 SH 29 at Park Place Dr. & Jack Nicklaus Blvd.
- 3.36 SH 195 Project 2
- 3.37 SH 195 Project 3
- 3.39 CR 245 Realignment
- 3.40 CR 179
- 3.41 CR 110 / Arterial A Study (design)
- 3.42 CR 111 / CR 105 Westinghouse Rd. (FM 1460 to SH 130) (design)
- 3.43 University Blvd. (Chandler Rd) Expansion (Design)
- 3.44 CR 110 North
- 3.45 CR 110 Middle (North of Limmer Loop to CR 107)
- 3.46 FM 1460 North
- 3.47 Madrid Drive Extension

2013 ROAD BOND PROGRAM PROJECTS

PRECINCT 3 - COMMISSIONER COVEY



In Design

- 237 SH 29 at DB Wood (Intersection Improvements)
- 238 Ronald Reagan Boulevard Extension Planning (IH 35 to SH 95)
- 292 CR 111 / CR 105 Westinghouse (FM 1460 to SH 130)
- 336 Ronald Reagan Boulevard Widening (SH 29 to FM 3405)

Under Construction/Bidding

- 231 IH 35 Ramp Reversal and Frontage Road Conversion (FM 972 to CR 312)
- 231 Ronald Reagan Boulevard at IH 35 Bridge Replacement
- 241 CR 176 at RM 2243 Intersection (Safety Improvements)
- 243d Southwest Bypass Segment 2 (Southbound IH 35 to RM 2243)

- 306 CR 305 at IH 35 Bridge Replacement

Completed/ Open to Traffic

- 226 Inner Loop Safety Improvements (Rockride Lane to Wilco Way)
- 231 Relocation of 48" Williamson County Regional Raw Waterline - Line B

Completed/ Open to Traffic (con't)

- 234 RM 2243 at Escalera Parkway (Intersection Improvements)
- 243a Southwest Bypass Driveways
- 243c Southwest Bypass Access Route
- 251 Inner Loop Safety Improvements (Belmont Drive to Rockride Lane)
- 276 Arterial H Extension Phase 1 (CR 175 to Massey Way)
- 291 SH 29 at Cedar Hollow (Intersection Improvements)
- 293 Kauffman Loop Phase 1 - Two Lanes (northeast quadrant of Reagan at SH 29)
- 306 Relocation of 48" Williamson County Regional Raw Waterline - Line A
- 453 Southwest Bypass Segment 1 (Southbound IH 35 to 0.5 miles west)

**Southwest Bypass Segment 1 (Southbound IH 35 to 0.5 miles west)
2017-0065-CIP**

Original Contract Price = \$5,599,200.86

<u>Letting</u>	<u>Award</u>	<u>Notice To Proceed</u>	<u>Begin Work</u>	<u>Substantial Completion</u>	<u>Work Accepted</u>	<u>Total Bid Days</u>	<u>Days Added</u>	<u>Total Days</u>	
6/27/2017	7/26/2017	8/21/2017	8/21/2017	9/25/2018		337	0	337	
<u>Invoice Number</u>	<u>Beginning Date</u>	<u>Ending Date</u>	<u>Days Charged</u>	<u>Current Invoice</u>	<u>Invoice Total</u>	<u>Current Retainage</u>	<u>Total Retainage</u>	<u>% (\$)</u> <u>Used</u>	<u>% Time</u> <u>Used</u>
1	8/21/2017	9/30/2017	41	\$481,587.30	\$481,587.30	\$25,346.70	\$25,346.70	9	12
2	10/1/2017	10/31/2017	31	\$458,144.63	\$939,731.93	\$24,112.88	\$49,459.58	17	21
3	11/1/2017	11/30/2017	30	\$165,940.58	\$1,105,672.51	\$8,733.71	\$58,193.29	20	30
4	12/1/2017	12/31/2017	31	\$175,800.58	\$1,281,473.09	\$9,252.66	\$67,445.95	24	39
5	1/1/2018	1/31/2018	31	\$568,442.13	\$1,849,915.22	\$29,918.01	\$97,363.96	34	49
6	2/1/2018	2/28/2018	28	\$282,226.98	\$2,132,142.20	\$14,854.05	\$112,218.01	39	57
7	3/1/2018	3/31/2018	31	\$696,205.12	\$2,828,347.32	\$36,642.70	\$148,860.71	52	66
8	4/1/2018	4/30/2018	30	\$424,409.91	\$3,252,757.23	\$22,337.04	\$171,197.75	60	75
9	5/1/2018	5/31/2018	31	\$267,712.89	\$3,520,470.12	\$14,089.28	\$185,287.03	65	84
10	6/1/2018	6/30/2018	30	\$352,872.20	\$3,873,342.32	\$18,572.22	\$203,859.25	71	93
11	7/1/2018	7/31/2018	31	\$149,691.68	\$4,023,034.00	\$7,878.51	\$211,737.76	74	102
12	8/1/2018	8/31/2018	31	\$857,510.85	\$4,880,544.85	\$45,133.02	\$256,870.78	90	112
13	9/1/2018	9/25/2018	25	\$154,914.24	\$5,035,459.09	\$8,153.38	\$265,024.16	93	119
14	9/26/2018	11/30/2018	0	\$228,483.14	\$5,263,942.23	\$12,025.43	\$277,049.59	97	119
15	12/1/2018	1/31/2019	0	\$191,866.04	\$5,455,808.27	-\$227,049.59	\$50,000.00	96	119

11/29/2019 Comments - The Balancing Change Order is with the City of Georgetown for approval.

<u>Change Order Number</u>	<u>Approved</u>	<u>Cost This CO</u>	<u>Total COs</u>
01	12/12/2017	\$ 114,077.58	\$ 114,077.58

Additional work desired by the City. This Change Order adds a stub-out of 380 feet to the east end of the Southwest Bypass for future connection to the Southeast Inner Loop at the IH-35 frontage road. All related items and quantities will be overruns or underruns of current Contract items.

Adjusted Price = \$5,713,278.44

Inner Loop Improvements (Wilco Way to Belmont Drive)
Project No. 1706-168

Original Contract Price = \$5,352,696.00

<u>Letting</u>	<u>Award</u>	<u>Notice To Proceed</u>	<u>Begin Work</u>	<u>Substantial Completion</u>	<u>Work Accepted</u>	<u>Total Bid Days</u>	<u>Days Added</u>	<u>Total Days</u>	
8/9/2017	8/30/2017	9/18/2017	9/28/2017	12/21/2018		300	98	398	
<u>Invoice Number</u>	<u>Beginning Date</u>	<u>Ending Date</u>	<u>Days Charged</u>	<u>Current Invoice</u>	<u>Invoice Total</u>	<u>Current Retainage</u>	<u>Total Retainage</u>	<u>% (\$)</u> <u>Used</u>	<u>% Time</u> <u>Used</u>
1	9/28/2017	10/31/2017	34	\$324,036.00	\$324,036.00	\$36,004.00	\$36,004.00	7	9
2	11/1/2017	11/30/2017	30	\$429,129.00	\$753,165.00	\$47,681.00	\$83,685.00	16	16
3	12/1/2017	1/31/2018	62	\$460,398.44	\$1,213,563.44	\$51,155.38	\$134,840.38	26	32
4	2/1/2018	2/28/2018	28	\$52,007.22	\$1,265,570.66	\$5,778.58	\$140,618.96	27	39
5	3/1/2018	3/31/2018	31	\$346,718.46	\$1,612,289.12	\$38,524.28	\$179,143.24	34	46
6	4/1/2018	4/30/2018	30	\$616,068.50	\$2,228,357.62	\$68,452.05	\$247,595.29	47	54
7	5/1/2018	5/31/2018	31	\$625,661.55	\$2,854,019.17	\$69,517.95	\$317,113.24	60	62
8	6/1/2018	6/30/2018	30	\$940,709.70	\$3,794,728.87	\$104,523.31	\$421,636.55	80	69
9	7/1/2018	7/31/2018	31	\$464,007.65	\$4,258,736.52	\$51,556.40	\$473,192.95	90	77
10	8/1/2018	8/31/2018	31	\$164,300.22	\$4,423,036.74	\$18,255.58	\$491,448.53	93	85
11	9/1/2018	9/30/2018	30	\$55,348.69	\$4,478,385.43	\$6,149.85	\$497,598.38	95	92
12	10/1/2018	10/31/2018	31	\$35,315.10	\$4,513,700.53	\$3,923.90	\$501,522.28	95	100
13	11/1/2018	11/30/2018	30	\$68,351.25	\$4,582,051.78	\$7,594.58	\$509,116.86	97	108
14	12/1/2018	12/22/2018	22	\$67,106.34	\$4,649,158.12	\$7,456.26	\$516,573.12	98	113
15	12/23/2018	2/28/2019	0	\$32,411.02	\$4,681,569.14	\$3,601.23	\$520,174.35	99	113
16	3/1/2019	3/15/2019	0	\$18,154.74	\$4,699,723.88	\$2,017.19	\$522,191.54	99	113
17	3/16/2019	4/30/2019	0	\$499,998.40	\$5,199,722.28	-\$499,998.40	\$22,193.14	99	113

11/29/2019 Comments - Fabrication of the handrail remains as the final punchlist items.

<u>Change Order Number</u>	<u>Approved</u>	<u>Cost This CO</u>	<u>Total COs</u>
01	12/5/2017	\$ 6,050.40	\$ 6,050.40
3E: County Convenience. Reduction of future maintenance. This Change Order revises the hot mix asphalt (HMAC) pavement section on the Inner Loop from one 2" lift of Type C HMAC to one 2" lift of Type D HMAC.			

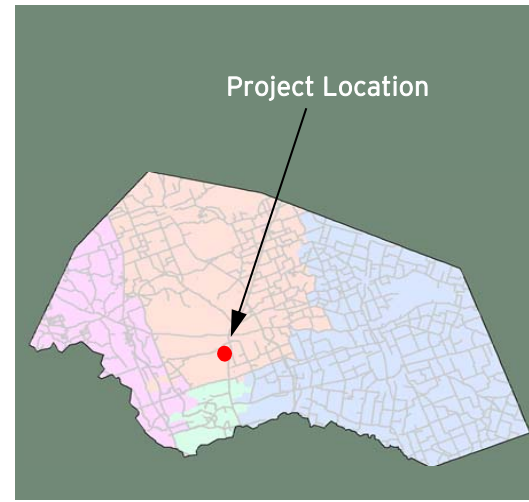
<u>Change Order Number</u>	<u>Approved</u>	<u>Cost This CO</u>	<u>Total COs</u>
02	6/5/2018	\$ 37,681.73	\$ 43,732.13
3F: County Convenience. Additional work desired by the County. This Change Order pays for various additional items of work on the Central Maintenance portion of the project that include: excavation of unsuitable material encountered at subgrade and embanking quality material in its place, level up asphalt on the existing pavement, reconstruction of the remaining portion of the County Annex parking lot, relocation of the existing force main outside the limits of new parking lots, installation of conduit sleeves under the new parking lot for future irrigation and a revised seed mixture to match the existing campus lawn. 2C: Differing Site Conditions. New development (conditions changing after PS&E completed). Changes at the Wilco Way portion of the project include overrun in excavation cost due to change in the Construction Sequence requested by TCEQ and changes to the seed mixture. 2E: Differing Site Conditions (unforeseeable). Miscellaneous difference in site conditions (unforeseeable)(item 9). Pay item for 18" deep pavement repair (351-6011) will be deleted. The item will not be used because the repair of failures in the existing pavement does not require it.			

<u>Change Order Number</u>	<u>Approved</u>	<u>Cost This CO</u>	<u>Total COs</u>
03	9/18/2018	\$ 183,780.89	\$ 227,513.02
3F: County Convenience. Additional work desired by the County. 2C: Differing Site Conditions (unforeseeable). New development (conditions changing after PS&E completed). This Change Order deletes a driveway from Inner Loop that went to the Williamson County Animal Shelter and adds the construction of a new driveway to the shelter from Wilco Way.			

<u>Change Order Number</u>	<u>Approved</u>	<u>Cost This CO</u>	<u>Total COs</u>
04	3/5/2019	\$ 20,171.94	\$ 247,684.96
3F: County Convenience. Additional work desired by the County. 2C: Differing Site Conditions(unforeseeable). New development (conditions changing after PS&E completed). This Change Order deletes a driveway from Inner Loop that went to the Williamson County Animal Shelter and adds the construction of a new driveway to the shelter from Wilco Way.			

<u>Change Order Number</u>	<u>Approved</u>	<u>Cost This CO</u>	<u>Total COs</u>
05	6/25/2019	\$ (343,688.29)	\$ (96,003.33)
2E: Differing Site Conditions (unforeseeable). Miscellaneous difference in site conditions (unforeseeable) (Item 9). This Change Order provides the final balancing for the overrun/underrun of Contract quantities on the project as a result of addressing field conditions not accounted for in the original plans and adds time to the			

Adjusted Price = \$5,256,692.67



Southwest Bypass Segment 2

(Southbound IH 35 to RM 2243)

Project Length: 1.6 Miles

Roadway Classification: Major Urban Collector

Project Schedule: September 2018 - December 2019

Estimated Construction Cost: \$8.1 Million



NOVEMBER 2019 IN REVIEW

11/08/2019: James Construction shaped slopes and formed and placed rock riprap along the ROW at the south pond area. Subcontractor G Carter placed wire and conduit at the RM 2243 intersection and at the southbound frontage road light poles on IH 35. Subcontractor Roadway Specialties (RSI) placed the metal beam guard fence (MBGF) at the bridge locations on both sides.

11/15/2019: Excavation continued at the west end tie-in to RM 2243. Subcontractor G Carter placed ground boxes at the RM 2243 intersection and on the bridge on both ends.

11/22/2019: Excavation continued at the west end tie-in to RM 2243. Subcontractor G Carter continued to place ground boxes and wiring at the RM 2243 intersection and on the bridge. Subcontractor Elite Curb began the MBGF mow strips at the bridge. Subcontractor RSI installed sign mount foundations.

11/29/2019: Slopes continued to be placed and rock riprap formed and placed along the ROW at the south pond area. Subcontractor G Carter continued to place wiring at the RM 2243 intersection and on the bridge. Subcontractor RSI continued forming the MBGF mow strips at the bridge and placing sign mount foundations.



Design Engineer: HDR Engineering
Contractor: James Construction
Construction Observation:
Pat De Los Santos, HNTB

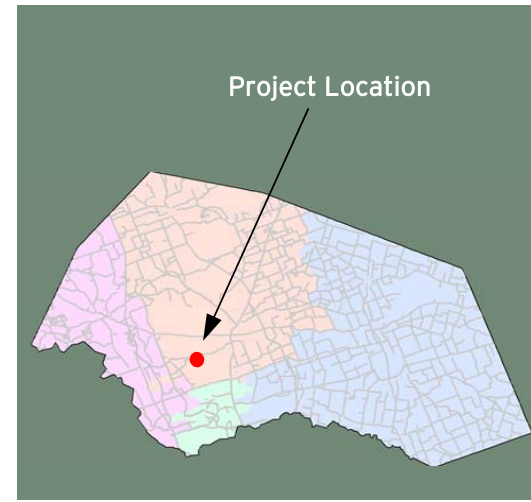
Williamson County
Road Bond Program

Southwest Bypass Segment 2 (Southbound IH 35 to RM 2243)

Project No. 1803-219

Original Contract Price = \$8,087,943.77

<u>Letting</u>	<u>Award</u>	<u>Notice To Proceed</u>	<u>Begin Work</u>	<u>Substantial Completion</u>	<u>Work Accepted</u>	<u>Total Bid Days</u>	<u>Days Added</u>	<u>Total Days</u>	
5/9/2018	6/19/2018	9/14/2018	9/24/2018			420	0	420	
<u>Invoice Number</u>	<u>Beginning Date</u>	<u>Ending Date</u>	<u>Days Charged</u>	<u>Current Invoice</u>	<u>Invoice Total</u>	<u>Current Retainage</u>	<u>Total Retainage</u>	<u>% (\$)</u> <u>Used</u>	<u>% Time</u> <u>Used</u>
1	9/24/2018	10/25/2018	32	\$650,245.50	\$650,245.50	\$72,249.50	\$72,249.50	9	8
2	10/26/2018	11/25/2018	31	\$282,139.19	\$932,384.69	\$31,348.80	\$103,598.30	13	15
3	11/26/2018	12/25/2018	30	\$935,358.18	\$1,867,742.87	\$103,928.69	\$207,526.99	26	22
4	12/26/2018	1/25/2019	31	\$150,358.76	\$2,018,101.63	\$16,706.52	\$224,233.51	28	30
5	1/26/2019	2/25/2019	31	\$87,117.34	\$2,105,218.97	\$9,679.71	\$233,913.22	29	37
6	2/26/2019	3/25/2019	28	\$658,360.62	\$2,763,579.59	\$73,151.18	\$307,064.40	38	44
7	3/26/2019	4/25/2019	31	\$368,480.57	\$3,132,060.16	\$40,942.28	\$348,006.68	43	51
8	4/26/2019	5/25/2019	30	\$518,691.89	\$3,650,752.05	\$57,632.43	\$405,639.11	50	58
9	5/26/2019	6/25/2019	31	\$525,821.35	\$4,176,573.40	\$58,424.60	\$464,063.71	57	65
10	6/26/2019	7/25/2019	30	\$188,830.60	\$4,365,404.00	\$20,981.18	\$485,044.89	60	73
11	7/26/2019	8/25/2019	31	\$468,383.64	\$4,833,787.64	-\$230,635.01	\$254,409.88	63	80
12	8/26/2019	9/25/2019	31	\$246,380.33	\$5,080,167.97	\$12,967.38	\$267,377.26	66	87
13	9/26/2019	10/25/2019	30	\$469,622.82	\$5,549,790.79	\$24,716.99	\$292,094.25	72	95
14	10/26/2019	11/25/2019	31	\$310,326.66	\$5,860,117.45	\$16,332.98	\$308,427.23	76	102
Adjusted Price =									\$8,087,943.77



CR 176 at RM 2243

(RM 2243 at Parkside Parkway)

Project Length: 1 Mile

Roadway Classification: Rural Arterial

Project Schedule: August 2019 - March 2020

Estimated Construction Cost: \$2.4 Million



NOVEMBER 2019 IN REVIEW

11/08/2019: Joe Bland Construction removed old CR 176 on the south end of project now that the detour at Deer Draw has been placed. Grading continued along the north side of RM 2243.

11/15/2019: Excavation and grading began from the detour at Deer Draw towards RM 2243.

11/22/2019: Excavation and grading continued from the detour at Deer Draw towards RM 2243 and on Parkside Parkway. Base was placed in the same area and in the ditch lines along the RM 2243 roadway.

1/29/2019: Excavation and grading continued from the detour at Deer Draw towards RM 2243 and on Parkside Parkway. Base continued to be placed in the ditch lines along the RM 2243 roadway on both sides.



Design Engineer: WSB & Associates
Contractor: Joe Bland Construction
Construction Observation:
Pat de los Santos, HNTB

Williamson County
Road Bond Program

CR 176 at RM 2243 (RM 2243 at Parkside Parkway)**Project No. 1901-285**

Original Contract Price = \$2,447,560.00

<u>Letting</u>	<u>Award</u>	<u>Notice To Proceed</u>	<u>Begin Work</u>	<u>Substantial Completion</u>	<u>Work Accepted</u>	<u>Total Bid Days</u>	<u>Days Added</u>	<u>Total Days</u>	
1/8/2019	3/26/2019	7/26/2019	8/5/2019			420	0	420	
<u>Invoice Number</u>	<u>Beginning Date</u>	<u>Ending Date</u>	<u>Days Charged</u>	<u>Current Invoice</u>	<u>Invoice Total</u>	<u>Current Retainage</u>	<u>Total Retainage</u>	<u>% (\$)</u> <u>Used</u>	<u>% Time</u> <u>Used</u>
1	8/5/2019	8/7/2019	3	\$72,005.40	\$72,005.40	\$8,000.60	\$8,000.60	3	1
2	8/8/2019	8/31/2019	24	\$182,903.40	\$254,908.80	\$20,322.60	\$28,323.20	12	6
3	9/1/2019	9/30/2019	30	\$256,030.43	\$510,939.23	\$28,447.83	\$56,771.03	23	14
4	10/1/2019	10/31/2019	31	\$404,602.62	\$915,541.85	\$44,955.84	\$101,726.87	42	21
5	11/1/2019	11/30/2019	30	\$120,882.61	\$1,036,424.46	\$19,155.74	\$120,882.61	47	28
Adjusted Price =									\$2,447,560.00

2006 ROAD BOND PROGRAM PROJECTS

PRECINCT 4 - COMMISSIONER BOLES

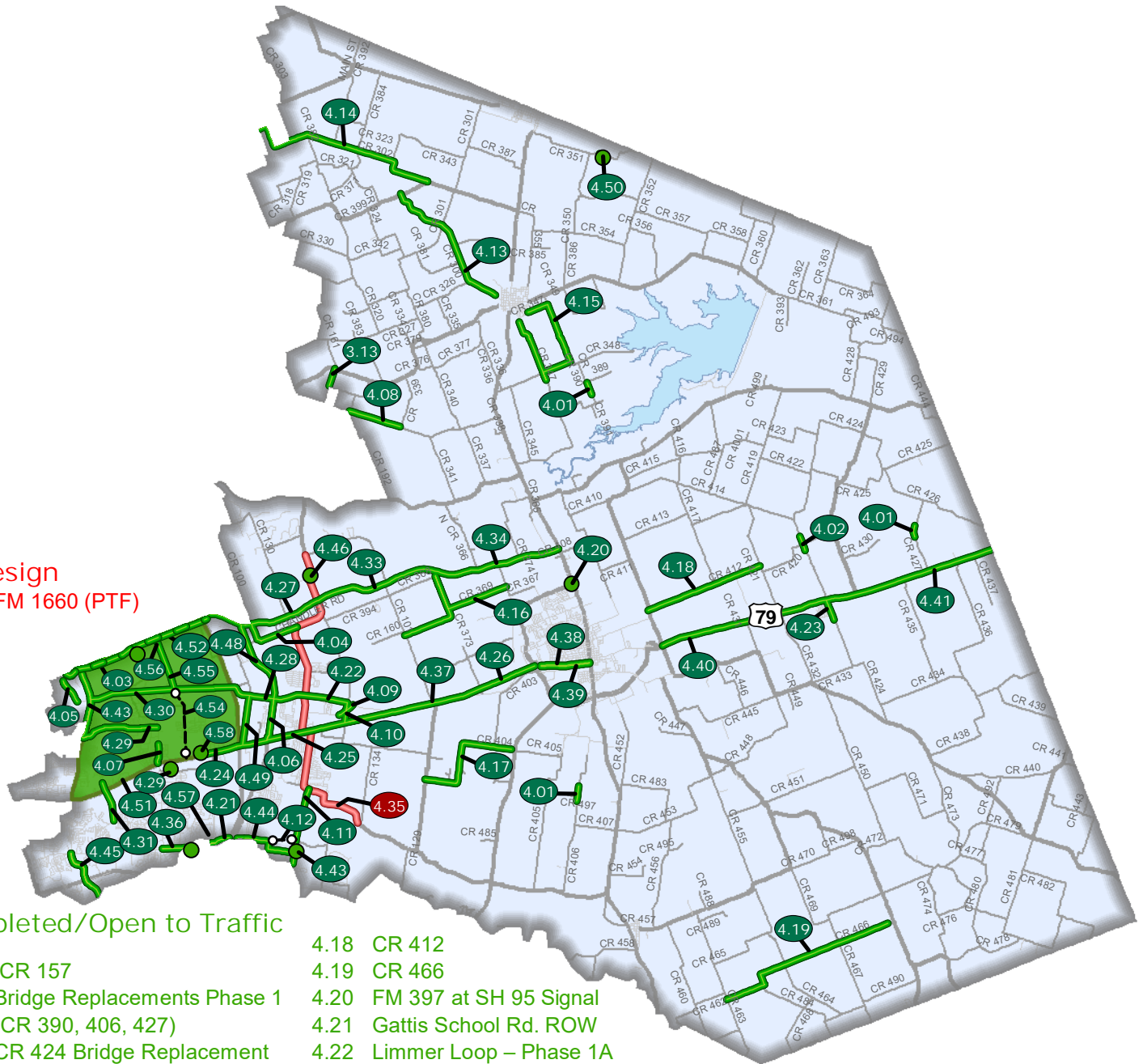
In Design
4.35 FM 1660 (PTF)

Completed/Open to Traffic

3.13 CR 157
4.01 Bridge Replacements Phase 1
(CR 390, 406, 427)
4.02 CR 424 Bridge Replacement
4.03 Chandler Rd. – Phase 1
4.04 CR 100
4.05 CR 112 – Phase 1
4.06 CR 119
4.07 CR 122 at US 79
4.08 CR 124
4.09 CR 132
4.10 CR 136
4.11 CR 137
4.12 CR 138 & CR 139
Alignment Study
4.13 CR 300 & CR 301
4.14 CR 302
4.15 CR 347 & CR 348
4.16 CR 368 & CR 369
(CR 101 to CR 366)
4.17 CR 404

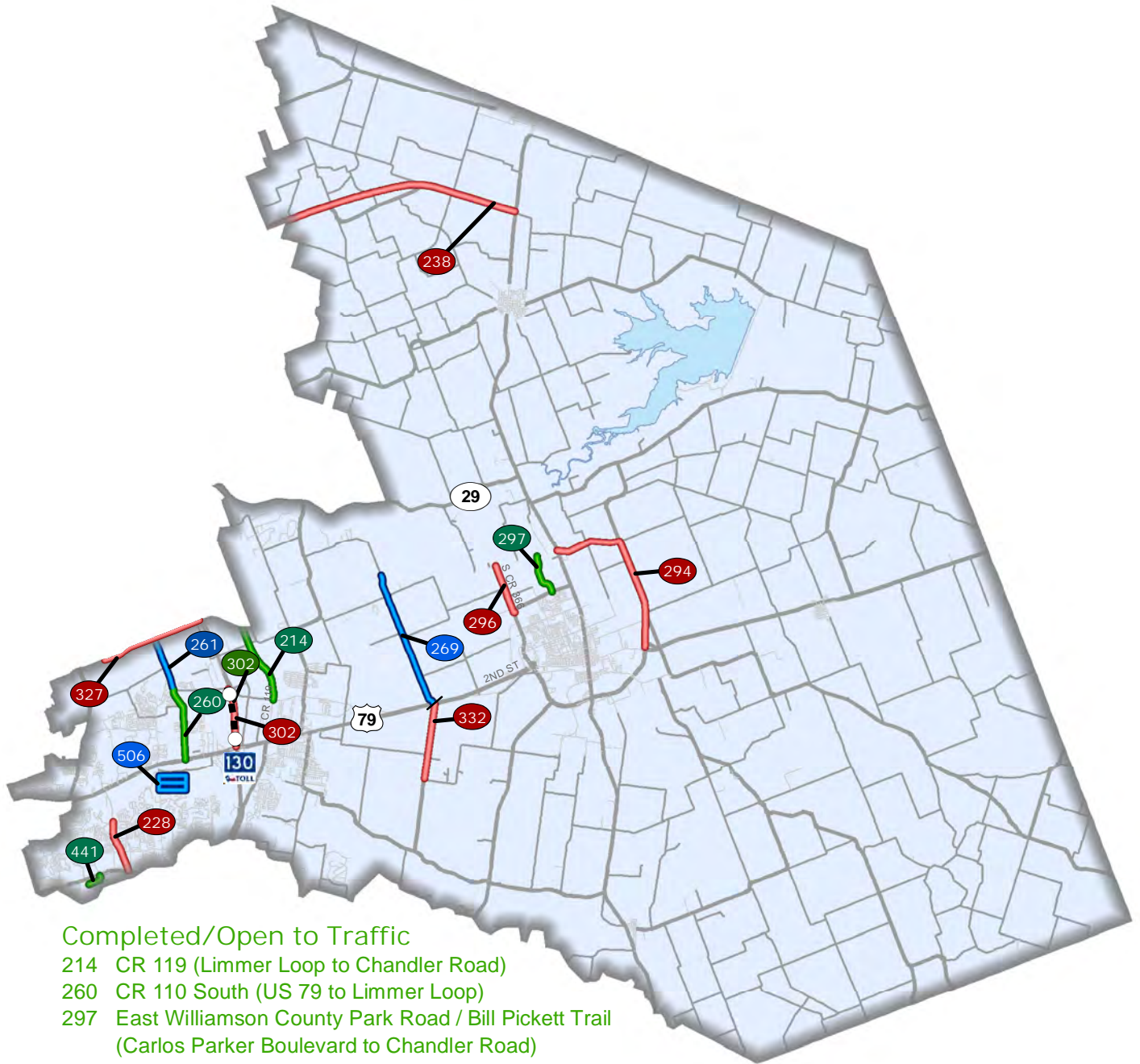
4.18 CR 412
4.19 CR 466
4.20 FM 397 at SH 95 Signal
4.21 Gattis School Rd. ROW
4.22 Limmer Loop – Phase 1A
4.23 Thrall School Zone
4.24 US 79 – Section 1
4.25 US 79 – Section 2
4.26 US 79 – Section 3A
4.27 Chandler Rd. – Phase 2
4.28 Limmer Loop – Phase 1B
4.29 CR 113 / Old Settlers Blvd.
4.30 Limmer Loop – Phase 1C
4.31 Kenney Fort Boulevard – Phase 1
4.33 Chandler Rd. – Phase 3A
4.34 Chandler Rd. – Phase 3B
4.36 Gattis School Road
4.37 US 79 - Section 3 (PTF)
4.38 2nd Street Improvements
4.39 2nd Street Drainage Improvements
4.40 US 79 Section 5A (PTF)
4.41 US 79 Section 5B (PTF)

4.43 FM 1460 Section 2
4.44 CR 138
4.45 CR 170
4.46 FM 1660 at Landfill Rd. (CR 128)
4.48 CR 119
4.49 CR 108
4.50 CR 351 at Donahoe Creek
4.51 CR 110/ Arterial A Study Area
4.52 University Blvd. (Chandler Rd.)
Expansion
4.54 CR 110 South - (Design)
(US 79 to Limmer Lp)
4.55 CR 110 Middle
(North of Limmer Loop to CR 107)
4.56 CR 110 at University Blvd. (Signal)
4.57 Gattis School Rd. at
Winterfield Dr. (Signal)
4.58 Tradesman Park Crossing



2013 ROAD BOND PROGRAM PROJECTS

PRECINCT 4 - COMMISSIONER BOLES



Completed/Open to Traffic

- 214 CR 119 (Limmer Loop to Chandler Road)
- 260 CR 110 South (US 79 to Limmer Loop)
- 297 East Williamson County Park Road / Bill Pickett Trail
(Carlos Parker Boulevard to Chandler Road)
- 441 Roundville Lane (A.W. Grimes Boulevard to EBFR of SH 45)
- 302 SH 130 Traffic Study

Under Construction/Bidding

- 261 CR 110 Middle (Limmer Loop to CR 107)
- 269 CR 101 (US 79 to North of Chandler Road)
- 506 Greenfield and Oak Bluff Estates Drainage Improvements

In Design

- 228 Kenney Fort Blvd Segments 2 and 3 (Forest Creek Boulevard to SH 45)
- 238 Ronald Reagan Boulevard Extension (IH 35 to SH 95)
- 294 Chandler Road Extension Phase 1 (Planning) (SH 95 to FM 619)
- 296 CR 366 Widening (Chandler Road to Carlos G. Parker Boulevard)
- 302 SH 130 Frontage Roads Phase 3 (SBFR US 79 to Limmer Loop)
- 327 University Boulevard (Chandler Road) Expansion (FM 1460 to SH 130)
- 332 FM 3349/US 79 Interchange

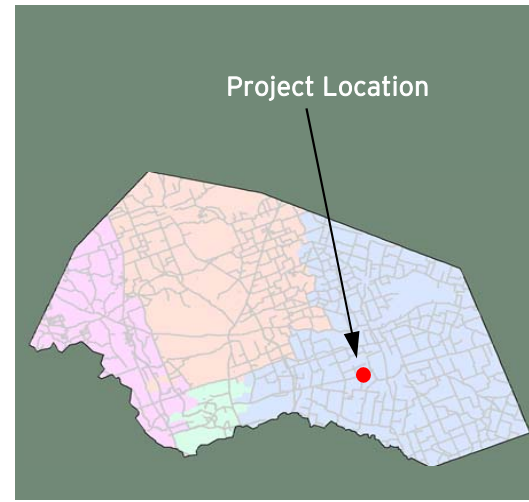
CR 119 (Limmer Loop to Chandler Road)
Project No. 1708-186

Original Contract Price = \$6,640,302.71

<u>Letting</u>	<u>Award</u>	<u>Notice To Proceed</u>	<u>Begin Work</u>	<u>Substantial Completion</u>	<u>Work Accepted</u>	<u>Total Bid Days</u>	<u>Days Added</u>	<u>Total Days</u>	
10/25/2017	11/15/2017	12/8/2017	12/18/2017	3/27/2019		450		450	
<u>Invoice Number</u>	<u>Beginning Date</u>	<u>Ending Date</u>	<u>Days Charged</u>	<u>Current Invoice</u>	<u>Invoice Total</u>	<u>Current Retainage</u>	<u>Total Retainage</u>	<u>% (\$)</u> <u>Used</u>	<u>% Time</u> <u>Used</u>
1	12/1/2017	12/31/2017	31	\$65,613.60	\$65,613.60	\$7,290.40	\$7,290.40	1	7
2	1/1/2018	1/31/2018	31	\$473,860.64	\$539,474.24	\$52,651.18	\$59,941.58	9	14
3	2/1/2018	2/28/2018	28	\$323,428.91	\$862,903.15	\$35,936.55	\$95,878.13	14	20
4	3/1/2018	3/31/2018	31	\$229,232.44	\$1,092,135.59	\$25,470.27	\$121,348.40	18	27
5	4/1/2018	4/30/2018	30	\$630,740.24	\$1,722,875.83	\$70,082.25	\$191,430.65	29	34
6	5/1/2018	5/31/2018	31	\$298,792.28	\$2,021,668.11	\$33,199.14	\$224,629.79	34	40
7	6/1/2018	6/30/2018	30	\$448,853.39	\$2,470,521.50	\$49,872.60	\$274,502.39	41	47
8	7/1/2018	7/31/2018	31	\$494,029.30	\$2,964,550.80	\$54,892.14	\$329,394.53	50	54
9	8/1/2018	8/31/2018	31	\$464,999.77	\$3,429,550.57	\$51,666.64	\$381,061.17	57	61
10	9/1/2018	9/30/2018	30	\$91,950.30	\$3,521,500.87	\$10,216.70	\$391,277.87	59	68
11	10/1/2018	10/31/2018	31	\$150,146.37	\$3,671,647.24	\$16,682.93	\$407,960.80	61	74
12	11/1/2018	11/30/2018	30	\$637,015.84	\$4,308,663.08	\$70,779.54	\$478,740.34	72	81
13	12/1/2018	12/31/2018	31	\$183,696.70	\$4,492,359.78	\$20,410.75	\$499,151.09	75	88
14	1/1/2019	1/31/2019	31	\$431,097.90	\$4,923,457.68	-\$240,021.74	\$259,129.35	78	95
15	2/1/2019	2/28/2019	28	\$92,272.69	\$5,015,730.37	\$4,856.46	\$263,985.81	80	101
16	3/1/2019	3/27/2019	27	\$921,976.40	\$5,937,706.77	\$48,525.07	\$312,510.88	94	107
17	3/28/2019	4/30/2019	0	\$8,292.20	\$5,945,998.97	\$436.80	\$312,947.68	94	107
18	5/1/2019	5/31/2019	0	\$9,978.80	\$5,955,977.77	\$525.20	\$313,472.88	94	107
11/29/2019	Comments -	The Balancing Change Order is being processed.							

11/29/2019 Comments - The Balancing Change Order is being processed.

Adjusted Price = \$6,640,302.71



CR 110 Middle

(Limmer Loop to CR 107)

Project Length: 2.2 Miles

Roadway Classification: Urban Arterial

Project Schedule: May 2019 - June 2020

Estimated Construction Cost: \$8.9 Million



NOVEMBER 2019 IN REVIEW

11/08/2019: James Construction placed and compacted roadway subgrade north of CR 112 and north of University Boulevard. Subcontractor Bryan and Frey Construction began setting up for wastewater bore operation at the southeast corner of CR 110 and University Boulevard.

11/15/2019: Storm drain pipe was installed at the north end of the project. Subcontractor Bryan and Frey Construction began wastewater bore operations at the southeast corner of CR 110 and University Boulevard. Subcontractor Austin Traffic Signal installed traffic signal pole foundations at the intersection of CR 110 and Limmer Loop.

11/22/2019: Excavation was completed at the Paloma Lake development. All excavated material was placed and compacted between CR 112 and University Boulevard and fine graded. The water line continued to be installed north of the Atmos Gas Regulation Station. Subcontractor Bryan and Frey completed the wastewater bore at CR 110 and University Boulevard.

11/29/2019: Flexible base was placed between CR 112 and University Boulevard. Subgrade excavation and embankment began north of University Boulevard. Water line installation continued north of University Boulevard.



Design Engineer: Kimley Horn
Contractor: James Construction
Construction Observation:
Alfonso Alarcon, HNTB

Williamson County
Road Bond Program

CR 110 Middle (Limmer Loop to CR 107)**Project No. 1809-261**

Original Contract Price = \$8,910,862.73

<u>Letting</u>	<u>Award</u>	<u>Notice To Proceed</u>	<u>Begin Work</u>	<u>Substantial Completion</u>	<u>Work Accepted</u>	<u>Total Bid Days</u>	<u>Days Added</u>	<u>Total Days</u>
12/14/2018	2/5/2019	4/26/2019	5/6/2019			390		390

<u>Invoice Number</u>	<u>Beginning Date</u>	<u>Ending Date</u>	<u>Days Charged</u>	<u>Current Invoice</u>	<u>Invoice Total</u>	<u>Current Retainage</u>	<u>Total Retainage</u>	<u>% (\$)</u>	<u>% Time</u>
1	5/6/2019	5/31/2019	26	\$719,064.06	\$719,064.06	\$79,896.01	\$79,896.01	9	7
2	6/1/2019	6/30/2019	30	\$327,805.09	\$1,046,869.15	\$36,422.78	\$116,318.79	13	14
3	7/1/2019	7/31/2019	31	\$406,884.78	\$1,453,753.93	\$45,209.43	\$161,528.22	18	22
4	8/1/2019	8/31/2019	31	\$391,244.32	\$1,844,998.25	\$43,471.59	\$204,999.81	23	30
5	9/1/2019	9/30/2019	30	\$88,385.53	\$1,933,383.78	\$9,820.61	\$214,820.42	24	38
6	10/1/2019	10/31/2019	31	\$295,167.52	\$2,228,551.30	\$32,796.39	\$247,616.81	28	46
7	11/1/2019	11/30/2019	30	\$424,033.34	\$2,652,584.64	\$47,114.82	\$294,731.63	33	54

<u>Change Order Number</u>	<u>Approved</u>	<u>Cost This CO</u>	<u>Total COs</u>
01	10/8/2019	66,291.83	66,291.83

1A: Design Error or Omission. Incorrect PS&E. This Change Order revises items and quantities for the traffic signals. 3F: County Convenience. Additional work desired by the County. This Change Order adds items for temporary sediment control fencing (install and remove) and documents the credit to the contract for materials (6'x4' box culvert) furnished by the County.

Adjusted Price = \$8,977,154.56