REVISIONS

No.	DESCRIPTION	REVISE (R) DELETE (D) ADD (A)	TOTAL SHEETS IN PLAN	NET CHANGE IMPERV. COVER	SITE IMPERV. COVER	% IMP. COVER	APPROVAL DATE

OWNERS NAME AND ADDRESS

RVEST LP
3939 BEE CAVE ROAD
BLDG. C100
AUSTIN, TEXAS 78746

ROBERT J WILSON
9951 ANDERSON MILL RD 200
AUSTIN, TX 78750

CR 315 LP
3939 BEE CAVE ROAD
BLDG. C100
AUSTIN, TEXAS 78746

DEVELOPER NAME AND ADDRESS

SONWEST CO.
3939 BEE CAVE ROAD
BLDG. C100
AUSTIN, TEXAS 78746
TEL.NO. (512) 738-1411

PRELIMINARY PLAT FOR

EASTWOOD SUBDIVISION

(FORMERLY SONTERRA WEST SECTION 9)

SONTERRA MUNICIPAL UTILITY DISTRICT

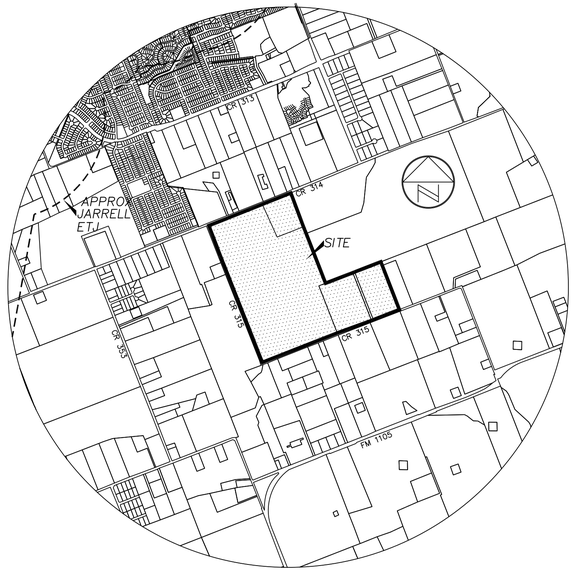

VICINITY MAP
NOT TO SCALE

IN

WILLIAMSON COUNTY

1ST SUBMITTAL: APRIL 29, 2019
UPDATE #1: JULY 29, 2019
UPDATE #2: SEPTEMBER 26, 2019
UPDATE #3: OCTOBER 25, 2019
UPDATE #4: DECEMBER 12, 2019

APRIL 2019

Sheet List Table	
Sheet Number	Sheet Title
01	COVER SHEET AND LOCATION MAP
02	OVERALL PRELIMINARY PLAT
03	PRELIMINARY PLAT (SHEET 1 OF 10)
04	PRELIMINARY PLAT (SHEET 2 OF 10)
05	PRELIMINARY PLAT (SHEET 3 OF 10)
06	PRELIMINARY PLAT (SHEET 4 OF 10)
07	PRELIMINARY PLAT (SHEET 5 OF 10)
08	PRELIMINARY PLAT (SHEET 6 OF 10)
09	PRELIMINARY PLAT (SHEET 7 OF 10)
10	PRELIMINARY PLAT (SHEET 8 OF 10)
11	PRELIMINARY PLAT (SHEET 9 OF 10)
12	PRELIMINARY PLAT (SHEET 10 OF 10)
13	PRELIMINARY PLAT CURVE AND LINE TABLES (SHEET 1 OF 2)
14	PRELIMINARY PLAT CURVE AND LINE TABLES (SHEET 2 OF 2)
15	OVERALL EXISTING DRAINAGE AREA MAP
16	OVERALL PROPOSED DRAINAGE AREA MAP
17	ON-SITE DRAINAGE
18	CHANNEL HEC-RAS SCHEMATIC (SHEET 1 OF 3)
19	CHANNEL HEC-RAS SCHEMATIC (SHEET 2 OF 3)
20	CHANNEL HEC-RAS SCHEMATIC (SHEET 3 OF 3)
21	OVERALL UTILITY LAYOUT
22	UTILITY LAYOUT (SHEET 1 OF 10)
23	UTILITY LAYOUT (SHEET 2 OF 10)
24	UTILITY LAYOUT (SHEET 3 OF 10)
25	UTILITY LAYOUT (SHEET 4 OF 10)
26	UTILITY LAYOUT (SHEET 5 OF 10)
27	UTILITY LAYOUT (SHEET 6 OF 10)
28	UTILITY LAYOUT (SHEET 7 OF 10)
29	UTILITY LAYOUT (SHEET 8 OF 10)
30	UTILITY LAYOUT (SHEET 9 OF 10)
31	UTILITY LAYOUT (SHEET 10 OF 10)

ENGINEER:

360 PROFESSIONAL SERVICES, INC.

TEXAS FIRM REGISTRATION F4932
P.O. BOX 3639
CEDAR PARK, TEXAS 78630
PHONE (512) 354-4682
CONTACT: SCOTT J. FOSTER, P.E.

SURVEYOR:

PAPE-DAWSON ENGINEERS, INC.
FIRM # 100290-00
10801 NORTH MOPAC EXPRESSWAY
BUILDING 3 - SUITE 200
AUSTIN, TX 78759
PHONE (512) 454-8711
CONTACT: JENNIFER FRANKLIN, P.E.

ENGINEER'S CERTIFICATION:

STATE OF TEXAS
SCOTT J. FOSTER
84652
LICENSED
PROFESSIONAL ENGINEER
12/12/2019

LICENSED PROFESSIONAL ENGINEER
REGISTRATION NO. 84652
360 PROFESSIONAL SERVICES, INC.
P.O. BOX 3639
CEDAR PARK, TEXAS 78630

SHEET
01

I:\Capps Vestin\Documents\Misc\SA\Sonterra Development\Section 9\Civil\Exhibits\Interim Plat Cover Sheet.dwg PLOT DATE: 12/12/2019 3:11pm PLOTTED BY: leslie
XREFs: xAMB
LAYOUT: 01 COVER SHEET

NOTES:
1. SIGHT DISTANCE EASEMENTS WILL BE REQUIRED AT FINAL PLATTING ON BLOCK A, LOT 1; BLOCK E, LOT 1 AND 36; BLOCK F, LOT 50; BLOCK S, LOT 25; BLOCK Y, LOTS 1 AND 2; BLOCK Z, LOTS 2 AND 12; AND BLOCK AA LOT 53.
2. ALL LOTS SHALL HAVE A 25' BUILDING SETBACK FROM THE FRONT RIGHT-OF-WAY LINE. CR 315 TO HAVE A 25' BUILDING SETBACK FROM THE RIGHT-OF-WAY AND CR 314 TO HAVE A 25' BUILDING SETBACK FROM THE PROPOSED RIGHT-OF-WAY DEDICATION.
3. WATER AND WASTEWATER SERVICE PROVIDED BY THE SONTERRA MUD.
4. ALL PROPOSED ROADS TO BE URBAN AND PUBLIC.
5. A PORTION OF THIS SITE IS LOCATED IN THE 100 YEAR FLOODPLAIN PER FIRM PANEL NO 48491C0150E DATED SEPTEMBER 26, 2008 FOR WILLIAMSON COUNTY, TEXAS AND INCORPORATED AREAS.
6. THE SITE IS LOCATED OUTSIDE OF JARRELL CITY LIMITS AND ETJ.
7. ALL SIDEWALKS ARE TO BE MAINTAINED BY EACH OF THE ADJACENT PROPERTY OWNERS.
8. INDIVIDUAL SINGLE FAMILY RESIDENTIAL DRIVEWAYS SHALL ONLY CONNECT TO AN INTERNAL PLATTED ROAD AND NOT TO CR 314 OR CR 315. JOINT USE SINGLE FAMILY RESIDENTIAL AND COMMERCIAL DRIVEWAYS SHALL BE ALLOWED.
9. REFERENCE TYPICAL KNUCKLE OR 90° BEND ON SHEET 14 FOR ADDITIONAL AND DIMENSIONS.
10. THE PURPOSE OF THIS PRELIMINARY PLAT IS TO SHOW THE PROPOSED IMPROVEMENTS TO THE OWNER'S PROPERTY, INCLUDING THE EXISTING TOPOGRAPHY, TO EVALUATE THE EXISTING AND PROPOSED DRAINAGE PATTERNS. THERE ARE NO IMPROVEMENTS OR SUBDIVISION OF BLOCK Z LOT 1, BLOCK E LOT 36, AND BLOCK A LOT 3 PROPOSED WITH THIS PRELIMINARY PLAT. A REVISED PRELIMINARY PLAT SHALL BE SUBMITTED AND APPROVED PRIOR TO ANY DIVISION OF BLOCK Z LOT 1, BLOCK E LOT 36, AND BLOCK A LOT 3 INTO TWO OR MORE PARTS TO LAY OUT (1) A SUBDIVISION OF THE TRACT, INCLUDING AN ADDITION; (2) LOTS; OR (3) STREETS, ALLEYS, SQUARES, PARKS, OR OTHER PARTS OF THE TRACT INTENDED TO BE DEDICATED TO PUBLIC USE OR FOR THE USE OF PURCHASERS OR OWNERS OF LOTS FRONTING ON OR ADJACENT TO THE STREETS, ALLEYS, SQUARES, PARKS, OR OTHER PARTS. A LOT IS ANY PARCEL OR TRACT OF LAND EXCLUSIVE OF ANY ADJOINING ROAD OR ROAD RIGHT-OF-WAY THAT IS SEPARATED FROM OTHER PARCELS BY A LEGAL DESCRIPTION, A SUBDIVISION OF RECORD, OR SURVEY MAP. THE TERMS 'STREET' OR 'ROAD' ARE INTERCHANGEABLE AND ARE USED TO DESCRIBE ALL VEHICULAR WAYS, REGARDLESS OF ANY OTHER DESIGNATION THEY MAY CARRY OR WHETHER THE STREET OR ROAD WILL BE PUBLIC OR PRIVATELY OWNED.

STREET SUMMARY					
STREET NAME	LENGTH	ROW WIDTH	ROAD WIDTH	ROAD TYPE	DESIGN SPEED
MAGNUM FORCE DR	2247.7'	50'	30' LOG-LOG	URBAN LOCAL PUBLIC	25 MPH
ENFORCER LOOP	2364.0'	50'	30' LOG-LOG	URBAN LOCAL PUBLIC	25 MPH
DIRTY HARRY DR	75.0'	60'	37' LOG-LOG	URBAN COLLECTOR PUBLIC	35 MPH
	1055.5'	50'	30' LOG-LOG	URBAN LOCAL PUBLIC	25 MPH
SUDDEN IMPACT DR	762.0'	50'	30' LOG-LOG	URBAN LOCAL PUBLIC	25 MPH
HARRY CALLAHAN DR	524.8'	50'	30' LOG-LOG	URBAN LOCAL PUBLIC	25 MPH
PINK CADILLAC LN	752.1'	50'	30' LOG-LOG	URBAN LOCAL PUBLIC	25 MPH
GAUNTLET DR	747.6'	50'	30' LOG-LOG	URBAN LOCAL PUBLIC	25 MPH
LINE OF FIRE WAY	221.7'	60'	37' LOG-LOG	URBAN COLLECTOR PUBLIC	35 MPH
	2042.1'	50'	30' LOG-LOG	URBAN LOCAL PUBLIC	25 MPH
BRONCO BILLY DR	75.0'	60'	37' LOG-LOG	URBAN COLLECTOR PUBLIC	35 MPH
	2612.9'	50'	30' LOG-LOG	URBAN LOCAL PUBLIC	25 MPH
JOE KIDD LN	347.2'	50'	30' LOG-LOG	URBAN LOCAL PUBLIC	25 MPH
JOSEY WALES DR	2331.2'	50'	30' LOG-LOG	URBAN LOCAL PUBLIC	25 MPH
DRIFTER LN	565.0'	50'	30' LOG-LOG	URBAN LOCAL PUBLIC	25 MPH
UNFORGIVEN LN	1953.9'	50'	30' LOG-LOG	URBAN LOCAL PUBLIC	25 MPH
OUTLAW DR	1728.2'	50'	30' LOG-LOG	URBAN LOCAL PUBLIC	25 MPH
EASTWOOD LN	190.1'	75'	52' LOG-LOG DIVIDED	URBAN COLLECTOR PUBLIC	35 MPH
HANG EM HIGH LOOP	2760.3'	50'	30' LOG-LOG	URBAN LOCAL PUBLIC	25 MPH
ROWDY YATES WAY	817.8'	50'	30' LOG-LOG	URBAN LOCAL PUBLIC	25 MPH
THE UGLY WAY	2438.8'	50'	30' LOG-LOG	URBAN LOCAL PUBLIC	25 MPH
THE BAD WAY	2040.7'	50'	30' LOG-LOG	URBAN LOCAL PUBLIC	25 MPH
DOLLARS DR	696.6'	50'	30' LOG-LOG	URBAN LOCAL PUBLIC	25 MPH
THE GOOD WAY	206.5'	75'	52' LOG-LOG DIVIDED	URBAN COLLECTOR PUBLIC	35 MPH
	924.0'	50'	30' LOG-LOG	URBAN LOCAL PUBLIC	25 MPH
EAGLES DARE LN	75.0'	60'	37' LOG-LOG	URBAN COLLECTOR PUBLIC	35 MPH
	792.8'	50'	30' LOG-LOG	URBAN LOCAL PUBLIC	25 MPH
KELLYS HEROS WAY	75.0'	60'	37' LOG-LOG	URBAN COLLECTOR PUBLIC	35 MPH
	1024.1'	50'	30' LOG-LOG	URBAN LOCAL PUBLIC	25 MPH
HONKYTONK MAN LN	75.0'	60'	37' LOG-LOG	URBAN COLLECTOR PUBLIC	35 MPH
	170.0'	50'	30' LOG-LOG	URBAN LOCAL PUBLIC	25 MPH

LOT SUMMARY	
PHASE I	
RESIDENTIAL LOTS	226
GREEN SPACE AND DRAINAGE LOTS	1
TOTAL	227
PHASE II	
RESIDENTIAL LOTS	203
MIXED-USE LOTS	2
GREEN SPACE AND DRAINAGE LOTS	1
TOTAL	206
PHASE III	
RESIDENTIAL LOTS	201
GREEN SPACE AND DRAINAGE LOTS	1
TOTAL	202
PHASE IV	
RESIDENTIAL LOTS	143
GREEN SPACE DRAINAGE AND UTILITY LOT	1
TOTAL	144
PHASE V	
RESIDENTIAL LOTS	185
GREEN SPACE AND DRAINAGE LOTS	2
LANDSCAPE LOTS	2
TOTAL	189
PHASE VI	
RESIDENTIAL LOTS	99
GREEN SPACE DRAINAGE AND UTILITY LOT	1
LANDSCAPE LOTS	2
TOTAL	102
PHASE VII	
RESIDENTIAL LOTS	72
GREEN SPACE LOTS	2
TOTAL	74
PHASE VIII	
RESIDENTIAL LOTS	11
MIXED-USE LOTS	1
TOTAL	12
TOTAL	
RESIDENTIAL LOTS	1140
MIXED-USE LOTS	3
NONRESIDENTIAL LOTS	13
AREA (ACRES)	
PHASE I	64.78
PHASE II	47.73
PHASE III	32.20
PHASE IV	24.66
PHASE V	32.12
PHASE VI	17.81
PHASE VII	13.40
PHASE VIII	5.32
TOTAL	238.02

NOTES:
1. ON-SITE SURVEY AND TOPOGRAPHY PROVIDED BY PAPE-DAWSON ENGINEERS, INC. DATED AUGUST, OCTOBER, AND NOVEMBER 2018. OTHER DATA SHOWN PROVIDED BY WILLIAMSON COUNTY. NO WARRANTY IS EXPRESSED OR IMPLIED AS TO ITS ACCURACY.

SCALE IN FEET
200 100 0 200

LEGEND

- SUBJECT PROPERTY
- PHASE LINES
- PROPERTY LINES
- EXIST. CONTOURS
- PROPOSED 360 100 YR WSEL
- EXISTING 360 100 YR WSEL
- FEMA 100 YEAR FLOODPLAIN ZONE A FIRM #48491C0150E

TEXAS FIRM REGISTRATION F4932
P.O. BOX 1072
CEDAR PARK, TEXAS 78630
PHONE (512) 354-4682

360 PROFESSIONAL SERVICES, INC.

SCOTT J. FOSTER
84652
LICENSED PROFESSIONAL ENGINEER
12/12/2019

EASTWOOD SUBDIVISION
(FORMERLY SONTERRA WEST SECTION 9)
JARRELL, TEXAS

OVERALL PRELIMINARY PLAT

Scale: AS SHOWN
Designed by:
Drawn by:
Checked by:
Date: DECEMBER 2019
Project No.

SHEET 02

PLOT DATE: 12/12/2019 9:20pm PLOTTED BY: leslie
LAYOUT NAME: 02 OVERALL
IMAGES: ✓ Sign ✓
XREFS: C:\Users\Leslie\Documents\360PS\Sonterra Development\Section 9\Cad\Landscape\Section 9 Prelim Plat.dwg
C:\Users\Leslie\Documents\360PS\Sonterra Development\Section 9\Cad\Landscape\Section 9 Prelim Plat with Amenity Center.dwg

MATCHLINE SHEET 4 OF 10

PHASE I

FEMA 100 YEAR FLOODPLAIN ZONE A WILLIS CREEK FEMA FIRM #48491C0150E DATED SEPT 26, 2008

360 PSI PROPOSED 100 YEAR WATER SURFACE ELEVATION

50 GREEN SPACE AND DRAINAGE LOT

50 GREEN SPACE AND DRAINAGE LOT

PHASE VIII

CLUSTER MAILBOXES (16 BOXES)

SIGHT DISTANCE EASEMENT SEE NOTE 1

HONKYTONK MAN LN (ROW VARIES)

END COLLECTOR ROAD AND START LOCAL ROAD

CR 315

APPROX. DISTANCE FROM CENTERLINE OF EX. PAVEMENT TO ROW LINE

CENTERLINE ELEC EASE BRAZOS RIVER TRANSMISSION ELECTRIC COOPERATIVE (BLANKET TYPE – NO WIDTH) VOL. 350, PG. 310 60' WIDE PER EMAIL DATED 09/29/17

SURVEY TIE S68°34'59"W 30.01'

SURVEY TIE S21°15'51"E 29.74'

1 MIXED-USE

BRONCO BILLY DR (50' ROW)

PIN CADI

MATCHLINE SHEET 2 OF 10

COUNTY ROAD 315

APPROX. DISTANCE FROM CENTERLINE OF EX. PAVEMENT TO ROW LINE

N

W E

S

SCALE IN FEET

50 25 0 50

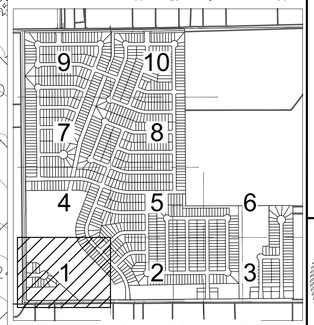

LOCATION MAP

N.T.S.

LEGEND

- SUBJECT PROPERTY
- PHASE LINES
- PROPERTY LINES
- EXIST. CONTOURS
- PROP. 360 100 YR WSEL
- EXIST. 360 100 YR WSEL
- FEMA 100 YEAR FLOODPLAIN ZONE A FIRM #48491C0150E

NOTES:

1. SIGHT DISTANCE EASEMENTS WILL BE REQUIRED AT FINAL PLATTING ON BLOCK A, LOT 1; BLOCK E, LOT 1 AND 36; BLOCK F, LOT 50; BLOCK S, LOT 25; BLOCK Y, LOTS 1 AND 2; BLOCK Z, LOTS 2 AND 12; AND BLOCK AA LOT 53.
2. REFERENCE TYPICAL KNUCKLE OR 90° BEND ON SHEET 14 FOR ADDITIONAL AND DIMENSIONS.

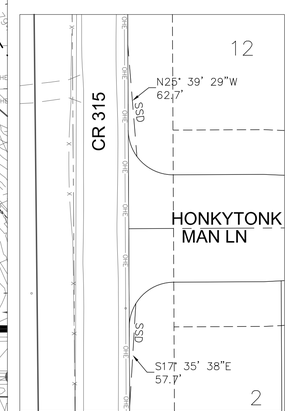

SIGHT DISTANCE EASEMENT

N.T.S.

TEXAS FIRM REGISTRATION F4932
P.O. BOX 2136
CEDAR PARK, TEXAS 78630
PHONE (512) 354-4682

360 PROFESSIONAL SERVICES, INC.

SCOTT A. FOSTER
84652
LICENSED PROFESSIONAL ENGINEER
12/12/2019

EASTWOOD SUBDIVISION
(FORMERLY SONTERRA WEST SECTION 9)
JARRELL, TEXAS

PRELIMINARY PLAT (SHEET 1 OF 10)

Scale: AS SHOWN
Designed by:
Drawn by:
Checked by:
Date: DECEMBER 2019
Project No.

SHEET 03

PLOTTED BY: leslie
PLOT DATE: 12/12/2019 3:21pm
LAYOUT: 03_SP PLOT SCALE: 1.0' = 1.0'
XREFs: C:\Users\leslie\Documents\360PS\Sonterra Development\Section 9\Cad\Xrefs\Section 9 Prelim Plat.dwg

MATCHLINE SHEET 5 OF 10

MATCHLINE SHEET 1 OF 10

MATCHLINE SHEET 3 OF 10

PINK CADILLAC LN (50' ROW)

HARRY CALLAHAN DR (50' ROW)

MAGNUM FORCE DR (50' ROW)

ENFORCER LOOP (50' ROW)

SUDDEN IMPACT DR (50' ROW)

DIRTY HARRY DR

BRONCO BILLY DR (60' ROW)

PHASE I

PHASE II

CLUSTER MAILBOXES (80 BOXES)

REFERENCE NOTE 2

APPARENT LOCATION OF 20' WIDE ELECTRIC EASE. DOC. 199956813 TO BE VACATED VIA SEPARATE INSTRUMENT

20' WASTEWATER EASEMENT

END COLLECTOR ROAD AND START LOCAL ROAD

CENTERLINE ELEC EASE
BRAZOS RIVER TRANSMISSION ELECTRIC COOPERATIVE
(BLANKET TYPE - NO WIDTH)
VOL. 350, PG. 310
60' WIDE PER EMAIL DATED 09/29/17

25' DRAINAGE EASEMENT

BM-106
CUT CHISELED SQUARE ON TOP OF CONCRETE
BASE OF HIGHLINE TOWER
ELEVATION = 795.28

SIGHT DISTANCE EASEMENT SEE NOTE 1

P.O.B.

SURVEY TIE
S21°49'38"E 34.37'

CR 315

50 GREEN SPACE AND DRAINAGE LOT

36 MIXED-USE

SCALE IN FEET
50 25 0 50

LOCATION MAP
N.T.S.

LEGEND

- SUBJECT PROPERTY
- PHASE LINES
- PROPERTY LINES
- EXIST. CONTOURS
- PROP. 360 100 YR WSEL
- EXIST. 360 100 YR WSEL
- FEMA 100 YEAR FLOODPLAIN ZONE A FIRM #48491C0150E

NOTES:
1. SIGHT DISTANCE EASEMENTS WILL BE REQUIRED AT FINAL PLATTING ON BLOCK A, LOT 1; BLOCK E, LOT 1 AND 36; BLOCK F, LOT 50; BLOCK S, LOT 25; BLOCK Y, LOTS 1 AND 2; BLOCK Z, LOTS 2 AND 12; AND BLOCK AA LOT 53.
2. REFERENCE TYPICAL KNUCKLE OR 90° BEND ON SHEET 14 FOR ADDITIONAL AND DIMENSIONS.

BRONCO BILLY DR
25' B.L.
SSD
N71° 40' 06"E
54.9'
CR 315

SIGHT DISTANCE EASEMENT
N.T.S.

BRONCO BILLY DR
25' B.L.
SSD
S63° 52' 39"W
36.6'
CR 315

SIGHT DISTANCE EASEMENT
N.T.S.

TEXAS FIRM REGISTRATION F4932
P.O. BOX 2029
CEDAR PARK, TEXAS 78630
PHONE (512) 354-4682

360 PROFESSIONAL SERVICES, INC.

SCOTT A. FOSTER
84652
LICENSED PROFESSIONAL ENGINEER
12/12/2019

EASTWOOD SUBDIVISION
(FORMERLY SONTERRA WEST SECTION 9)
JARRELL, TEXAS

PRELIMINARY PLAT
(SHEET 2 OF 10)

Scale: AS SHOWN
Designed by:
Drawn by:
Checked by:
Date: DECEMBER 2019
Project No.

SHEET
04

PLOTTED BY: rosie
PLOT DATE: 12/12/2019 3:22pm
LAYOUT TAB: P
IMAGES: 0 of 0
XREFS: C:\Users\rosie\Documents\360P Solutions Development Section 3\Sonterra Development Section 3\Plans\Plat\Section 9\Prelim Plat.dwg

MATCHLINE SHEET 6 OF 10

MATCHLINE SHEET 2 OF 10

POND 2
100 YR WSEL
796.0

20' DRAINAGE EASEMENT

360 PSI EXISTING 100 YEAR WATER SURFACE ELEVATION

360 PSI PROPOSED 100 YEAR WATER SURFACE ELEVATION

PHASE II

PHASE VII

25' DRAINAGE EASEMENT

DIRTY HARRY DR (50' ROW)

DIRTY HARRY DR (60' ROW)

ENFORCER LOOP (50' ROW)

MAGNUM FORCE DR (50' ROW)

EAGLES DARE LN (50' ROW)

EAGLES DARE LN (60' ROW)

KELLYS HEROES WAY (50' ROW)

KELLYS HEROES WAY (60' ROW)

REFERENCE NOTE 2

30
GREEN SPACE
AND
DRAINAGE LOT

CLUSTER MAILBOXES (80 BOXES)

BM-107
CUT CHISELED SQUARE ON TOP OF CONCRETE BASE OF HIGHLINE TOWER
ELEVATION = 790.74

END COLLECTOR ROAD AND START LOCAL ROAD

CENTERLINE ELEC EASE
BRAZOS RIVER TRANSMISSION ELECTRIC COOPERATIVE
(BLANKET TYPE – NO WIDTH)
VOL. 350, PG. 310
60' WIDE PER EMAIL DATED 09/29/17

25' WASTEWATER AND WATER EASEMENT

MIXED-USE

GREEN SPACE LOT

SIGHT DISTANCE EASEMENT SEE NOTE 1

25' DRAINAGE EASEMENT

25' BUILDING LINE

SURVEY TIE
S21°10'03"E
38.57'

SURVEY TIE
S21°23'06"E
42.46'

CR 315

COUNTY ROAD 315

END COLLECTOR ROAD AND START LOCAL ROAD

15' WATER EASEMENT

25' DRAINAGE EASEMENT

END COLLECTOR ROAD AND START LOCAL ROAD

SIGHT DISTANCE EASEMENT SEE NOTE 1

25' WASTEWATER AND WATER EASEMENT

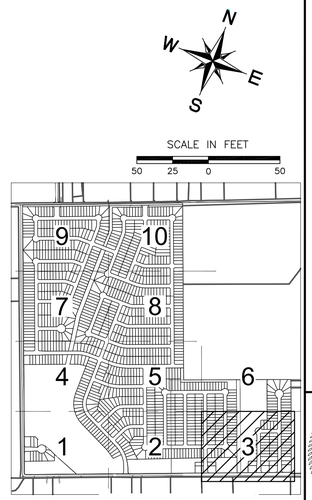

LOCATION MAP
N.T.S.

LEGEND

- SUBJECT PROPERTY
- PHASE LINES
- PROPERTY LINES
- EXIST. CONTOURS
- PROP. 360 100 YR WSEL
- EXIST. 360 100 YR WSEL
- FEMA 100 YEAR FLOODPLAIN ZONE A FIRM #48491C0150E

NOTES:
1. SIGHT DISTANCE EASEMENTS WILL BE REQUIRED AT FINAL PLATTING ON BLOCK A, LOT 1; BLOCK E, LOT 1 AND 36; BLOCK F, LOT 50; BLOCK S, LOT 25; BLOCK Y, LOTS 1 AND 2; BLOCK Z, LOTS 2 AND 12; AND BLOCK AA LOT 53.
2. REFERENCE TYPICAL KNUCKLE OR 90° BEND ON SHEET 14 FOR ADDITIONAL AND DIMENSIONS.

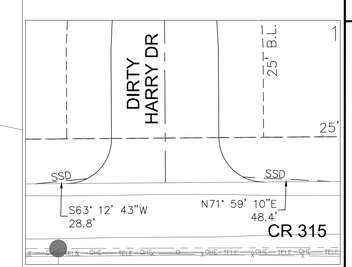

SIGHT DISTANCE EASEMENT
N.T.S.

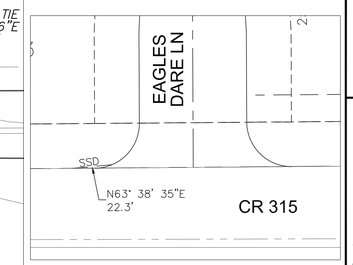

SIGHT DISTANCE EASEMENT
N.T.S.

TEXAS FIRM REGISTRATION F4932
P.O. BOX 2182
CEDAR PARK, TEXAS 78630
PHONE (512) 354-4682

360 PROFESSIONAL SERVICES, INC.

SCOTT A. FOSTER
84652
LICENSED PROFESSIONAL ENGINEER
12/12/2019

EASTWOOD SUBDIVISION
(FORMERLY SONTERRA WEST SECTION 9)
JARRELL, TEXAS

PRELIMINARY PLAT
(SHEET 3 OF 10)

Scale: AS SHOWN
Designed by:
Drawn by:
Checked by:
Date: DECEMBER 2019
Project No.

SHEET
05

C:\Users\JaimeV\Documents\360PS\Sonterra Development\Section 9\Cad\Exhibits\Section 9 Prelim Plat.dwg
XREF: C:\Users\JaimeV\Documents\360PS\Sonterra Development\Section 9\Cad\Exhibits\Section 9 Prelim Plat.dwg

MATCHLINE SHEET 7 OF 10

MATCHLINE SHEET 5 OF 10

MATCHLINE SHEET 1 OF 10

COUNTY ROAD 315

CR 315

25' DRAINAGE EASEMENT

LINE OF FIRE WAY (60' ROW)

LINE OF FIRE WAY (50' ROW)

360 PSI PROPOSED 100 YEAR WATER SURFACE ELEVATION

END COLLECTOR ROAD AND START LOCAL ROAD

20' DRAINAGE EASEMENT

PHASE I

20' DRAINAGE EASEMENT

BRONCO BILLY DR (50' ROW)

GAUNTLET DR (50' ROW)

POND 1
100 YR WSEL
805.4

POND 1

50
GREEN SPACE
AND
DRAINAGE LOT

FEMA 100 YEAR
FLOODPLAIN ZONE A
WILLIS CREEK
FEMA FIRM #48491C0150E
DATED SEPT 26, 2008

SURVEY TIE
S68°34'59"W
32.77'

360 PSI PROPOSED 100 YEAR WATER SURFACE ELEVATION

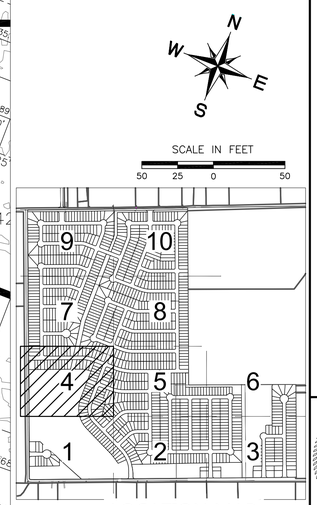

LOCATION MAP
N.T.S.

LEGEND

- SUBJECT PROPERTY
- PHASE LINES
- PROPERTY LINES
- EXIST. CONTOURS
- PROP. 360 100 YR WSEL
- EXIST. 360 100 YR WSEL
- FEMA 100 YEAR FLOODPLAIN ZONE A FIRM #48491C0150E

NOTES:
1. SIGHT DISTANCE EASEMENTS WILL BE REQUIRED AT FINAL PLATTING ON BLOCK A, LOT 1; BLOCK E, LOT 1 AND 36; BLOCK F, LOT 50; BLOCK S, LOT 25; BLOCK Y, LOTS 1 AND 2; BLOCK Z, LOTS 2 AND 12; AND BLOCK AA LOT 53.
2. REFERENCE TYPICAL KNUCKLE OR 90° BEND ON SHEET 14 FOR ADDITIONAL AND DIMENSIONS.

TEXAS FIRM REGISTRATION F4932
P.O. BOX 2182
CEDAR PARK, TEXAS 78630
PHONE (512) 354-4682

360 PROFESSIONAL SERVICES, INC.

SCOTT A. FOSTER
84652
LICENSED PROFESSIONAL ENGINEER
12/12/2019

EASTWOOD SUBDIVISION
(FORMERLY SONTERRA WEST SECTION 9)
JARRELL, TEXAS

PRELIMINARY PLAT
(SHEET 4 OF 10)

Scale: AS SHOWN
Designed by:
Drawn by:
Checked by:
Date: DECEMBER 2019
Project No.

SHEET
06

PLOTTED BY: tesla
PLOT DATE: 12/12/2019 3:24pm
LAYOUT: 24 x 36
IMAGES: 8 of 8 ref'd
XREF: C:\Users\tesla\Documents\360 Solutions Development\Section 9\Civil\Details\Section 9 Prelim Plat.dwg
XREF: C:\Users\tesla\Documents\360 Solutions Development\Section 9\Civil\Details\Section 9 Prelim Plat Label.dwg

MATCHLINE SHEET 8 OF 10

HANG EM HIGH LOOP (50' ROW)

LINE OF FIRE WAY (50' ROW)

THE UGLY WAY (50' ROW)

MAGNUM FORCE DR (50' ROW)

GAUNTLET DR (50' ROW)

PINK CADILLAC LN (50' ROW)

ENFORCER LOOP (50' ROW)

SUDDEN IMPACT DR (50' ROW)

MATCHLINE SHEET 4 OF 10

MATCHLINE SHEET 6 OF 10

MATCHLINE SHEET 2 OF 10

PHASE I

PHASE II

PHASE III

CLUSTER MAILBOXES (80 BOXES)

CLUSTER MAILBOXES (64 BOXES)

APPARENT LOCATION OF 20' WIDE ELECTRIC EASE. DOC. 199956813 TO BE VACATED VIA SEPARATE INSTRUMENT

THROAT LENGTH

GREEN SPACE AND DRAINAGE LOT

15' WATER EASEMENT

REFERENCE NOTE 2

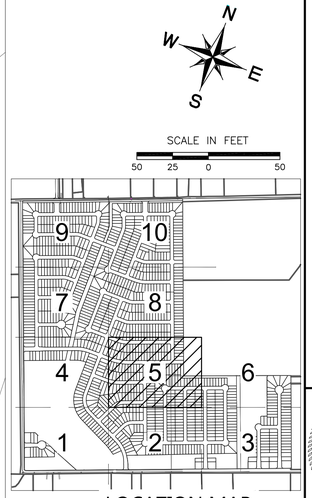

LEGEND

- SUBJECT PROPERTY
- PHASE LINES
- PROPERTY LINES
- EXIST. CONTOURS
- PROP. 360 100 YR WSEL
- EXIST. 360 100 YR WSEL
- FEMA 100 YEAR FLOODPLAIN ZONE A FIRM #48491C0150E

NOTES:
1. SIGHT DISTANCE EASEMENTS WILL BE REQUIRED AT FINAL PLATTING ON BLOCK A, LOT 1; BLOCK E, LOT 1 AND 36; BLOCK F, LOT 50; BLOCK S, LOT 25; BLOCK Y, LOTS 1 AND 2; BLOCK Z, LOTS 2 AND 12; AND BLOCK AA LOT 53.
2. REFERENCE TYPICAL KNUCKLE OR 90° BEND ON SHEET 14 FOR ADDITIONAL AND DIMENSIONS.

TEXAS FIRM REGISTRATION F4932
P.O. BOX 1088
CEDAR PARK, TEXAS 78630
PHONE (512) 354-4682

360 PROFESSIONAL SERVICES, INC.

SCOTT A. FOSTER
84652
LICENSED PROFESSIONAL ENGINEER
12/12/2019

EASTWOOD SUBDIVISION
(FORMERLY SONTERRA WEST SECTION 9)
JARRELL, TEXAS

PRELIMINARY PLAT
(SHEET 5 OF 10)

Scale: AS SHOWN
Designed by:
Drawn by:
Checked by:
Date: DECEMBER 2019
Project No.

SHEET
07

PLOT DATE: 12/11/2019 3:25pm PLOTTED BY: leslie
LAYOUT: 405.5 SAVED: 12/11/2019 3:25pm
XREFS: C:\Users\Leslie\Documents\360 Solutions Development\Jarrell\Cad\Landscape\Section 9\Prelim Plat.dwg
C:\Users\Leslie\Documents\360 Solutions Development\Jarrell\Cad\Landscape\Section 9\Prelim Plat Notes.dwg

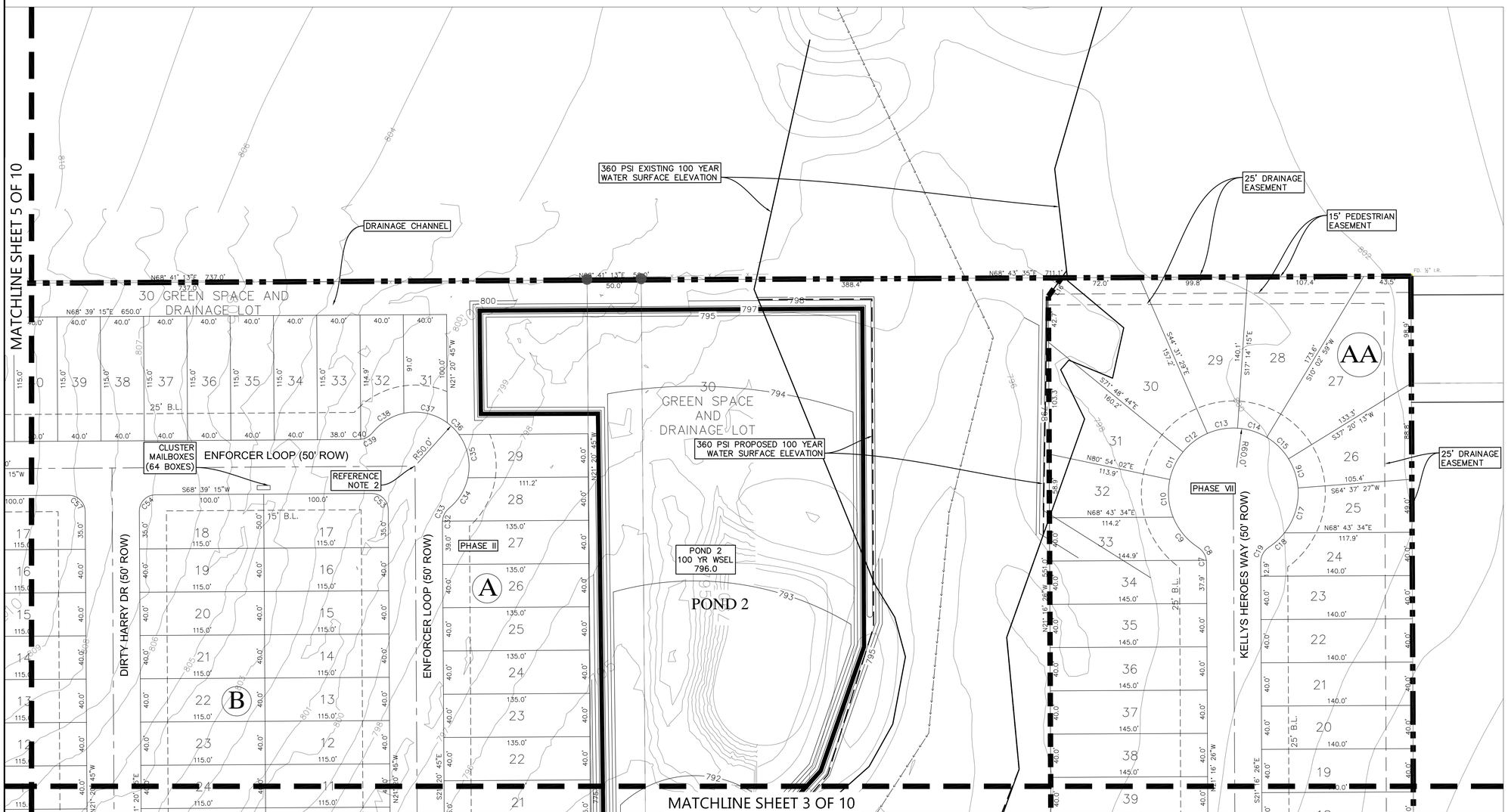

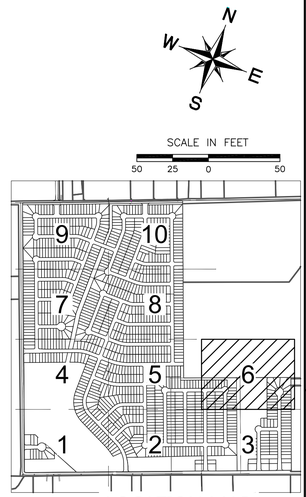

LEGEND

- SUBJECT PROPERTY
- PHASE LINES
- PROPERTY LINES
- EXIST. CONTOURS
- PROP. 360 100 YR WSEL
- EXIST. 360 100 YR WSEL
- FEMA 100 YEAR FLOODPLAIN ZONE A FIRM #48491C0150E

NOTES:
1. SIGHT DISTANCE EASEMENTS WILL BE REQUIRED AT FINAL PLATTING ON BLOCK A, LOT 1; BLOCK E, LOT 1 AND 36; BLOCK F, LOT 50; BLOCK S, LOT 25; BLOCK Y, LOTS 1 AND 2; BLOCK Z, LOTS 2 AND 12; AND BLOCK AA LOT 53.
2. REFERENCE TYPICAL KNUCKLE OR 90° BEND ON SHEET 14 FOR ADDITIONAL AND DIMENSIONS.

TEXAS FIRM REGISTRATION F4932
P.O. BOX 1088
CEDAR PARK, TEXAS 78630
PHONE (512) 354-4682

360 PROFESSIONAL SERVICES, INC.

SCOTT A. FOSTER
84652
LICENSED PROFESSIONAL ENGINEER
12/12/2019

EASTWOOD SUBDIVISION
(FORMERLY SONTERRA WEST SECTION 9)
JARRELL, TEXAS

PRELIMINARY PLAT
(SHEET 6 OF 10)

Scale: AS SHOWN
Designed by:
Drawn by:
Checked by:
Date: DECEMBER 2019
Project No.

SHEET
08

PLOT DATE: 12/12/2019 3:26pm PLOTTED BY: rene
LAYOUT: 06" W... BLOCK: 06" SAF
XREFs: C:\Users\rene\Documents\360PS\Sonterra Development\Section 9\Cad\Layouts\Section_9 Interim Plat.dwg
C:\Users\rene\Documents\360PS\Sonterra Development\Section 9\Cad\Layouts\Section_9 Interim Plat-Xref Images\Image1.jpg

MATCHLINE SHEET 9 OF 10

MATCHLINE SHEET 8 OF 10

MATCHLINE SHEET 4 OF 10

DRIFTER LN (50' ROW)

JOSEY WALES DR (50' ROW)

JOE KIDD LN (50' ROW)

HANG EM HIGH LOOP (50' ROW)

UNFORGIVEN LN (50' ROW)

COUNTY ROAD 315 / CR 315

PHASE III

PHASE IV

PHASE V

CLUSTER MAILBOXES (80 BOXES)

CLUSTER MAILBOXES (64 BOXES)

20' DRAINAGE EASEMENT

20' WASTEWATER EASEMENT

GREEN SPACE AND DRAINAGE LOT

REFERENCE NOTE 2

360 PSI PROPOSED 100 YEAR WATER SURFACE ELEVATION

SURVEY TIE
S68°42'13"W
32.03'

25' DRAINAGE EASEMENT

N

W E

S

SCALE IN FEET
50 25 0 50

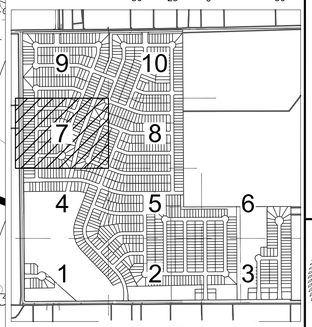

LOCATION MAP
N.T.S.

LEGEND

- SUBJECT PROPERTY
- PHASE LINES
- PROPERTY LINES
- EXIST. CONTOURS
- PROP. 360 100 YR WSEL
- EXIST. 360 100 YR WSEL
- FEMA 100 YEAR FLOODPLAIN ZONE A FIRM #48491C0150E

NOTES:
1. SIGHT DISTANCE EASEMENTS WILL BE REQUIRED AT FINAL PLATTING ON BLOCK A, LOT 1; BLOCK E, LOT 1 AND 36; BLOCK F, LOT 50; BLOCK S, LOT 25; BLOCK Y, LOTS 1 AND 2; BLOCK Z, LOTS 2 AND 12; AND BLOCK AA LOT 53.
2. REFERENCE TYPICAL KNUCKLE OR 90° BEND ON SHEET 14 FOR ADDITIONAL AND DIMENSIONS.

TEXAS FIRM REGISTRATION F4932
P.O. BOX 1076
CEDAR PARK, TEXAS 78630
PHONE (512) 354-4682

360 PROFESSIONAL SERVICES, INC.

SCOTT A. FOSTER
84652
LICENSED PROFESSIONAL ENGINEER
12/12/2019

EASTWOOD SUBDIVISION
(FORMERLY SONTERRA WEST SECTION 9)
JARRELL, TEXAS

PRELIMINARY PLAT
(SHEET 7 OF 10)

Scale: AS SHOWN
Designed by:
Drawn by:
Checked by:
Date: DECEMBER 2019
Project No.

SHEET
09

C:\Users\JStark\Documents\360PS\Sonterra Development\Section 9\Cad\Exhibits\Section 9 Prelim Plat.dwg
XREFs: Sgn-Arch-Wastewater Easement, Sgn-Arch-Wastewater Easement-Overlot, Sgn-Arch-Wastewater Easement-Overlot
LAYOUT: 07 SHEET 7 OF 10 PLOT DATE: 12/12/2019 3:29pm PLOTTED BY: rosie
IMAGES: Sgn-Arch-Wastewater Easement-Overlot, Sgn-Arch-Wastewater Easement-Overlot

MATCHLINE SHEET 10 OF 10

MATCHLINE SHEET 7 OF 10

MATCHLINE SHEET 5 OF 10

THE BAD WAY (50' ROW)

THE GOOD WAY (50' ROW)

HANG EM HIGH LOOP (50' ROW)

BRONCO BILLY DR (50' ROW)

ROWDY YATES WAY (50' ROW)

THE UGLY WAY (50' ROW)

PHASE V

PHASE III

CLUSTER MAILBOXES (64 BOXES)

CLUSTER MAILBOXES (80 BOXES)

CLUSTER MAILBOXES (64 BOXES)

APPARENT LOCATION OF 20' WIDE ELECTRIC EASE. DOC. 19995813 TO BE VACATED VIA SEPARATE INSTRUMENT

SCALE IN FEET

50 25 0 50

LOCATION MAP

N.T.S.

LEGEND

- SUBJECT PROPERTY
- PHASE LINES
- PROPERTY LINES
- EXIST. CONTOURS
- PROP. 360 100 YR WSEL
- EXIST. 360 100 YR WSEL
- FEMA 100 YEAR FLOODPLAIN ZONE A FIRM #48491C0150E

NOTES:
1. SIGHT DISTANCE EASEMENTS WILL BE REQUIRED AT FINAL PLATTING ON BLOCK A, LOT 1; BLOCK E, LOT 1 AND 36; BLOCK F, LOT 50; BLOCK S, LOT 25; BLOCK Y, LOTS 1 AND 2; BLOCK Z, LOTS 2 AND 12; AND BLOCK AA LOT 53.
2. REFERENCE TYPICAL KNUCKLE OR 90° BEND ON SHEET 14 FOR ADDITIONAL AND DIMENSIONS.

TEXAS FIRM REGISTRATION F4932
FLOYD SURVEYS, INC.
CEDAR PARK, TEXAS 78630
PHONE (512) 354-4682

360 PROFESSIONAL SERVICES, INC.

SCOTT A. FOSTER
84652
LICENSED PROFESSIONAL ENGINEER
12/12/2019

EASTWOOD SUBDIVISION
(FORMERLY SONTERRA WEST SECTION 9)
JARRELL, TEXAS

PRELIMINARY PLAT
(SHEET 8 OF 10)

Scale: AS SHOWN
Designed by:
Drawn by:
Checked by:
Date: DECEMBER 2019
Project No.

SHEET
10

PLOT DATE: 12/17/2019 3:31pm PLOTTED BY: leslie
LAYOUT: 8_Plat 36" x 24" SHEET: 8 of 10
XREFS: C:\Users\Les\Documents\360PS\Sonterra Development Update\8_Civil\Jarrell\Section 9\Prelim Plat.dwg

SEE ROAD INSET A ON SHEET 12

SURVEY TIE N21°32'33"W 39.98'

SCHOOL DRIVE

25' ROW DEDICATION (1.3 AC)

APPROX. DISTANCE FROM CENTERLINE OF EX. PAVEMENT TO ROW LINE

SURVEY TIE N21°11'13"W 40.43'

SURVEY TIE S68°42'13"W 27.92'

SIGHT DISTANCE EASEMENT SEE NOTE 1

COUNTY ROAD 314

CR 314

ROW DEDICATION (1.3 AC.)

EASTWOOD LN (75' ROW)

OUTLAW DR (50' ROW)

JOSEY WALES DR (50' ROW)

REFERENCE NOTE 2

LANDSCAPE LOTS

PHASE VI

APPROX. DISTANCE FROM CENTERLINE OF EX. PAVEMENT TO ROW LINE

±15'

CR 315

25' DRAINAGE EASEMENT

45' GREEN SPACE DRAINAGE AND UTILITY LOT

GREEN SPACE DRG & UTIL LOT

CLUSTER MAILBOXES (2-64 BOXES)

JOSEY WALES DR (60' ROW)

OUTLAW DR (50' ROW)

PHASE IV

PHASE V

360 PSI PROPOSED 100 YEAR WATER SURFACE ELEVATION

UNFORGIVEN LN (50' ROW)

THE ROAD WAY (50' ROW)

20' DRAINAGE EASEMENT

MATCHLINE SHEET 10 OF 10

MATCHLINE SHEET 7 OF 10

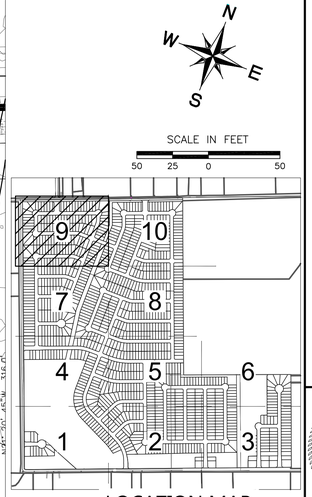

LOCATION MAP
N.T.S.

LEGEND

- SUBJECT PROPERTY
- PHASE LINES
- PROPERTY LINES
- EXIST. CONTOURS
- PROP. 360 100 YR WSEL
- EXIST. 360 100 YR WSEL
- FEMA 100 YEAR FLOODPLAIN ZONE A FIRM #48491C0150E

NOTES:
1. SIGHT DISTANCE EASEMENTS WILL BE REQUIRED AT FINAL PLATTING ON BLOCK A, LOT 1; BLOCK E, LOT 1 AND 36; BLOCK F, LOT 50; BLOCK S, LOT 25; BLOCK Y, LOTS 1 AND 2; BLOCK Z, LOTS 2 AND 12; AND BLOCK AA LOT 53.
2. REFERENCE TYPICAL KNUCKLE OR 90° BEND ON SHEET 14 FOR ADDITIONAL AND DIMENSIONS.

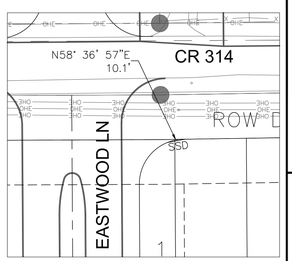

SIGHT DISTANCE EASEMENT
N.T.S.

TEXAS FIRM REGISTRATION F4932
P.O. BOX 1717
CEDAR PARK, TEXAS 78630
PHONE (512) 354-4682

360 PROFESSIONAL SERVICES, INC.

SCOTT J. FOSTER
84652
LICENSED PROFESSIONAL ENGINEER
12/12/2019

EASTWOOD SUBDIVISION
(FORMERLY SONTERRA WEST SECTION 9)
JARRELL, TEXAS

PRELIMINARY PLAT
(SHEET 9 OF 10)

Scale: AS SHOWN
Designed by:
Drawn by:
Checked by:
Date: DECEMBER 2019
Project No.

SHEET
11

PLOT DATE: 12/12/2019 3:33pm PLOTTED BY: rene
LAYOUT NAME: 24x36 SF
XREFS: c:\Users\rene\Documents\360PS\Sonterra Development\Section 9\Cad\Engineering\Section 9 Prelim Plat.dwg

360 PSI PROPOSED 100 YEAR WATER SURFACE ELEVATION

APPARENT LOCATION OF 20' WIDE ELECTRIC EASE. DOC. 199956813 TO BE VACATED VIA SEPARATE INSTRUMENT

SURVEY TIE N21°32'02"W 39.90'

25' DRAINAGE LOT

EXISTING POWER POLE TO BE RELOCATED

SEE ROAD INSET B THIS SHEET

SIGHT DISTANCE EASEMENT SEE NOTE 1

SURVEY TIE N21°46'52"W 37.40'

25' ROW DEDICATION (1.3 AC)

CR 314

ROW DEDICATION (1.3 AC.)

44 GREEN SPACE AND DRAINAGE LOT

25 GREEN SPACE AND DRAINAGE LOT

THE GOOD WAY (75' ROW)

THE BAD WAY (50' ROW)

THE UGLY WAY (50' ROW)

REFERENCE NOTE 2

LANDSCAPE LOTS

PHASE V

OUTLAW DR (50' ROW)

DOLLARS DR (50' ROW)

THROAT LENGTH

MATCHLINE SHEET 9 OF 10

MATCHLINE SHEET 8 OF 10

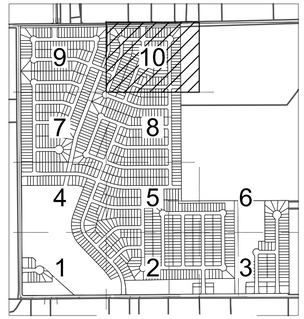

LOCATION MAP
N.T.S.

NOTES:
1. SIGHT DISTANCE EASEMENTS WILL BE REQUIRED AT FINAL PLATTING ON BLOCK A, LOT 1; BLOCK E, LOT 1 AND 36; BLOCK F, LOT 50; BLOCK S, LOT 25; BLOCK Y, LOTS 1 AND 2; BLOCK Z, LOTS 2 AND 12; AND BLOCK AA LOT 53.
2. REFERENCE TYPICAL KNUCKLE OR 90° BEND ON SHEET 14 FOR ADDITIONAL AND DIMENSIONS.

N

W E

S

SCALE IN FEET
50 25 0 50

LEGEND

- SUBJECT PROPERTY
- PHASE LINES
- PROPERTY LINES
- EXIST. CONTOURS
- PROP. 360 100 YR WSEL
- EXIST. 360 100 YR WSEL
- FEMA 100 YEAR FLOODPLAIN ZONE A FIRM #48491C0150E

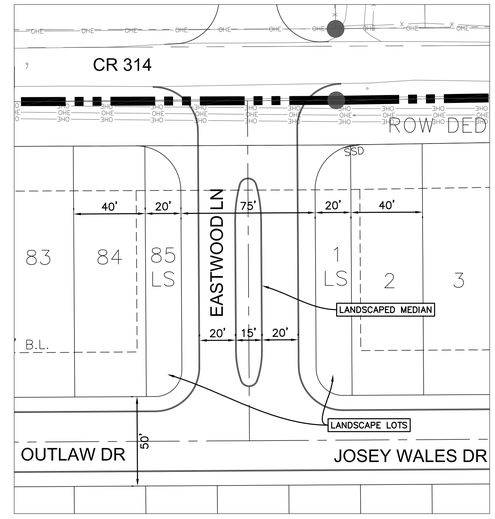

ROAD INSET A
N.T.S.

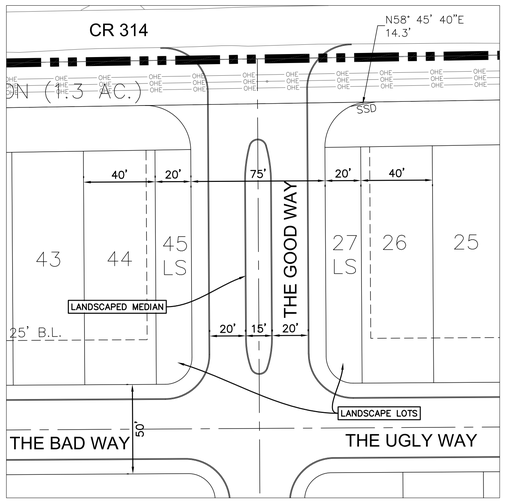

ROAD INSET B & SIGHT DISTANCE EASEMENT
N.T.S.

TEXAS FIRM REGISTRATION F4932
P.O. BOX 1076
CEDAR PARK, TEXAS 78630
PHONE (512) 354-4682

360 PROFESSIONAL SERVICES, INC.

SCOTT J. FOSTER
84652
LICENSED PROFESSIONAL ENGINEER
12/12/2019

EASTWOOD SUBDIVISION
(FORMERLY SONTERRA WEST SECTION 9)
JARRELL, TEXAS

PRELIMINARY PLAT
(SHEET 10 OF 10)

Scale: AS SHOWN
Designed by:
Drawn by:
Checked by:
Date: DECEMBER 2019
Project No.

SHEET
12

PLOT DATE: 12/12/2019 3:35pm
PLOTTED BY: tesla
LAYOUT: 10_PRELIM
IMAGES: Saf Sig.tif
XREFs: C:\Users\Tesla\Documents\360PS\Sonterra Development Section 9\Cad Locals\Section 9 Prelim Plat.dwg

Curve Table

Curve #	Length	Radius	Delta	Tangent	Chord Direction	Chord Length
C1	39.19	25.00	89.81	24.92	N23° 37' 55"E	35.30
C2	14.80	16.50	51.39	7.94	N46° 58' 02"W	14.31
C3	155.56	50.00	178.26	3286.30	N16° 28' 04"E	99.99
C4	12.67	50.00	14.52	6.37	S67° 08' 44"E	12.63
C5	14.80	16.50	51.39	7.94	S85° 34' 50"E	14.31
C6	23.56	15.00	90.00	15.00	N23° 43' 34"E	21.21
C7	2.10	16.50	7.28	1.05	N24° 54' 49"W	2.09
C8	14.36	16.50	49.87	7.67	N53° 29' 14"W	13.91
C9	37.13	60.00	35.46	19.18	N60° 41' 32"W	36.54
C10	35.46	60.00	33.86	18.27	N26° 01' 53"W	34.95
C11	28.58	60.00	27.29	14.56	N4° 32' 39"E	28.31
C12	28.58	60.00	27.29	14.56	N31° 49' 53"E	28.31
C13	28.58	60.00	27.29	14.56	N59° 07' 08"E	28.31
C14	28.58	60.00	27.29	14.56	N86° 24' 22"E	28.31
C15	28.58	60.00	27.29	14.56	S66° 18' 24"E	28.31
C16	28.58	60.00	27.29	14.56	S39° 01' 10"E	28.31
C17	44.39	60.00	42.39	23.26	S4° 10' 56"E	43.38
C18	19.75	60.00	18.86	9.97	S26° 26' 32"W	19.66
C19	16.46	16.50	57.15	8.99	S7° 17' 59"W	15.78
C20	39.35	25.00	90.19	25.08	S66° 22' 05"E	35.41
C21	39.19	25.00	89.81	24.92	N23° 37' 55"E	35.30
C22	23.56	15.00	90.00	15.00	N66° 16' 26"W	21.21
C23	23.56	15.00	90.00	15.00	S23° 43' 34"W	21.21
C24	39.35	25.00	90.19	25.08	S66° 22' 05"E	35.41
C25	39.32	25.00	90.12	25.05	S66° 24' 17"E	35.39
C26	23.56	15.00	90.00	15.00	S23° 39' 15"W	21.21
C27	14.80	16.50	51.39	7.94	N85° 39' 09"W	14.31
C28	29.61	50.00	33.93	15.25	N76° 55' 26"W	29.18
C29	56.51	50.00	64.76	31.71	S53° 43' 54"W	53.55
C30	28.56	50.00	32.72	14.68	S56° 22' 15"E	28.17
C31	14.80	16.50	51.39	7.94	S47° 02' 22"E	14.31
C32	0.96	16.50	3.35	0.48	S19° 40' 23"E	0.96
C33	13.83	16.50	48.04	7.35	S6° 01' 14"W	13.43
C34	33.75	50.00	38.68	17.55	S10° 42' 04"W	33.12
C35	42.03	50.00	48.16	22.35	S32° 43' 07"E	40.80
C36	15.43	50.00	17.68	7.78	S65° 38' 14"E	15.37
C37	42.24	50.00	48.41	22.47	N81° 19' 14"E	41.00
C38	34.78	50.00	39.85	18.12	N37° 11' 32"E	34.08
C39	12.83	16.50	44.56	6.76	N39° 32' 49"E	12.51
C40	1.97	16.50	6.83	0.98	N65° 14' 25"E	1.97
C41	14.80	16.50	51.39	7.94	S85° 39' 09"E	14.31
C42	24.27	50.00	27.81	12.38	S73° 51' 49"E	24.03
C43	35.53	50.00	40.72	18.55	N71° 52' 28"E	34.79
C44	28.45	50.00	32.60	14.62	N35° 12' 59"E	28.07
C45	32.13	50.00	36.82	16.64	N0° 30' 22"E	31.58
C46	47.85	50.00	54.83	25.93	N45° 19' 07"W	46.04
C47	4.10	16.50	14.24	2.06	N65° 36' 41"W	4.09
C48	10.70	16.50	37.14	5.54	N39° 55' 05"W	10.51
C49	23.56	15.00	90.00	15.00	N23° 39' 15"E	21.21
C50	23.56	15.00	90.00	15.00	S66° 20' 45"E	21.21
C51	25.13	16.00	90.00	16.00	S23° 39' 15"W	22.63
C52	23.56	15.00	90.00	15.00	N23° 39' 15"E	21.21
C53	23.56	15.00	90.00	15.00	N66° 20' 45"W	21.21
C54	23.56	15.00	90.00	15.00	S23° 39' 15"W	21.21
C55	23.56	15.00	90.00	15.00	S66° 20' 45"E	21.21
C56	23.56	15.00	90.00	15.00	N23° 39' 15"E	21.21
C57	23.56	15.00	90.00	15.00	N66° 20' 45"W	21.21
C58	23.56	15.00	90.00	15.00	S23° 39' 15"W	21.21
C59	23.56	15.00	90.00	15.00	S66° 20' 45"E	21.21
C60	23.56	15.00	90.00	15.00	N23° 39' 15"E	21.21
C61	23.56	15.00	90.00	15.00	N66° 20' 45"W	21.21
C62	23.56	15.00	90.00	15.00	S23° 39' 15"W	21.21
C63	23.56	15.00	90.00	15.00	S66° 20' 45"E	21.21
C64	39.22	25.00	89.88	24.95	N23° 35' 46"E	35.32
C65	23.56	15.00	90.00	15.00	N66° 20' 45"W	21.21

Curve Table

Curve #	Length	Radius	Delta	Tangent	Chord Direction	Chord Length
C66	7.19	16.50	24.96	3.65	S56° 10' 35"W	7.13
C67	7.61	16.50	26.43	3.87	S30° 28' 59"W	7.54
C68	39.84	50.00	45.65	21.04	S40° 05' 28"W	38.79
C69	43.47	50.00	49.82	23.22	S87° 49' 26"W	42.12
C70	28.38	50.00	32.52	14.58	N51° 00' 25"W	28.00
C71	35.28	50.00	40.42	18.41	N14° 32' 05"W	34.55
C72	21.26	50.00	24.36	10.79	N17° 51' 33"E	21.10
C73	14.80	16.50	51.39	7.94	N4° 20' 51"E	14.31
C74	23.56	15.00	90.00	15.00	N66° 20' 45"W	21.21
C75	52.16	155.00	19.28	26.33	S59° 00' 51"W	51.91
C76	65.46	155.00	24.20	33.23	S37° 16' 31"W	64.98
C77	23.56	15.00	90.00	15.00	S19° 49' 26"E	21.21
C78	35.86	495.00	4.15	17.94	S62° 44' 55"E	35.85
C79	38.18	495.00	4.42	19.10	S58° 27' 48"E	38.17
C80	38.18	495.00	4.42	19.10	S54° 02' 38"E	38.17
C81	38.18	495.00	4.42	19.10	S49° 37' 28"E	38.17
C82	38.18	495.00	4.42	19.10	S45° 12' 18"E	38.17
C83	38.18	495.00	4.42	19.10	S40° 47' 08"E	38.17
C84	35.36	495.00	4.09	17.69	S36° 31' 46"E	35.35
C85	20.03	495.00	2.32	10.01	S33° 19' 26"E	20.02
C86	106.06	517.25	11.75	53.22	S28° 51' 02"E	105.88
C87	39.27	25.00	90.00	25.00	S66° 28' 43"E	35.36
C88	39.27	25.00	90.00	25.00	N23° 31' 17"E	35.36
C89	105.33	456.58	13.22	52.90	N23° 58' 14"W	105.10
C90	90.25	445.00	11.62	45.28	N39° 11' 33"W	90.10
C91	53.30	445.00	6.86	26.68	N48° 26' 02"W	53.27
C92	53.30	445.00	6.86	26.68	N55° 17' 47"W	53.27
C93	47.35	445.00	6.10	23.70	N61° 46' 33"W	47.33
C94	16.62	275.00	3.46	8.31	N63° 05' 34"W	16.61
C95	36.79	275.00	7.66	18.42	N57° 31' 47"W	36.76
C96	36.79	275.00	7.66	18.42	N49° 51' 55"W	36.76
C97	36.79	275.00	7.66	18.42	N42° 12' 04"W	36.76
C98	36.79	275.00	7.66	18.42	N34° 32' 13"W	36.76
C99	36.79	275.00	7.66	18.42	N26° 52' 22"W	36.76
C100	36.79	275.00	7.66	18.42	N19° 12' 30"W	36.76
C101	36.79	275.00	7.66	18.42	N11° 32' 39"W	36.76
C102	36.66	275.00	7.64	18.36	N3° 53' 35"W	36.63
C103	23.56	15.00	90.00	15.00	N45° 04' 26"W	21.21
C104	39.81	475.00	4.80	19.92	S87° 31' 31"W	39.80
C105	56.05	475.00	6.76	28.06	S81° 44' 37"W	56.02
C106	56.05	475.00	6.76	28.06	S74° 58' 56"W	56.02
C107	24.43	475.00	2.95	12.22	S70° 07' 40"W	24.43
C108	17.49	340.00	2.95	8.75	N70° 07' 40"E	17.49
C109	40.12	340.00	6.76	20.08	N74° 58' 56"E	40.10
C110	40.12	340.00	6.76	20.08	N81° 44' 37"E	40.10
C111	28.49	340.00	4.80	14.26	N87° 31' 31"E	28.49
C112	53.32	400.00	7.64	26.70	S3° 53' 35"E	53.28
C113	53.51	400.00	7.66	26.79	S11° 32' 39"E	53.47
C114	53.51	400.00	7.66	26.79	S19° 12' 30"E	53.47
C115	53.51	400.00	7.66	26.79	S26° 52' 22"E	53.47
C116	53.51	400.00	7.66	26.79	S34° 32' 13"E	53.47
C117	53.51	400.00	7.66	26.79	S42° 12' 04"E	53.47
C118	53.51	400.00	7.66	26.79	S49° 51' 55"E	53.47
C119	53.51	400.00	7.66	26.79	S57° 31' 47"E	53.47
C120	24.17	400.00	3.46	12.09	S63° 05' 34"E	24.17
C121	452.04	400.00	64.75	253.60	N32° 26' 56"W	428.37
C122	23.56	15.00	90.00	15.00	N70° 10' 34"E	21.21
C123	16.11	205.00	4.50	8.06	N27° 25' 40"E	16.11
C124	35.97	205.00	10.05	18.03	N34° 42' 20"E	35.92
C125	36.60	205.00	10.23	18.35	N44° 50' 47"E	36.55
C126	36.34	205.00	10.16	18.22	N55° 02' 24"E	36.30
C127	30.54	205.00	8.54	15.30	N64° 23' 11"E	30.51
C128	23.56	15.00	90.00	15.00	N23° 39' 15"E	21.21
C129	23.56	15.00	90.00	15.00	N66° 20' 45"W	21.21
C130	117.62	155.00	43.48	61.80	S46° 54' 54"W	114.82

Curve Table

Curve #	Length	Radius	Delta	Tangent	Chord Direction	Chord Length
C131	23.56	15.00	90.00	15.00	S19° 49' 26"E	21.21
C132	23.56	15.00	90.00	15.00	N70° 10' 34"E	21.21
C133	33.27	205.00	9.30	16.67	N29° 49' 30"E	33.23
C134	38.56	205.00	10.78	19.34	N39° 51' 44"E	38.50
C135	37.49	205.00	10.48	18.80	N50° 29' 22"E	37.43
C136	37.49	205.00	10.48	18.80	N60° 58' 00"E	37.43
C137	8.76	205.00	2.45	4.38	N67° 25' 47"E	8.76
C138	23.56	15.00	90.00	15.00	N23° 39' 15"E	21.21
C139	23.56	15.00	90.00	15.00	N66° 20' 45"W	21.21
C140	33.65	525.00	3.67	16.83	S70° 29' 25"W	33.64
C141	43.06	525.00	4.70	21.54	S74° 40' 34"W	43.05
C142	43.06	525.00	4.70	21.54	S79° 22' 33"W	43.05
C143	43.66	525.00	4.76	21.84	S84° 06' 29"W	43.65
C144	31.48	525.00	3.44	15.74	S88° 12' 30"W	31.48
C145	23.56	15.00	90.00	15.00	S44° 55' 34"W	21.21
C146	94.20	225.00	23.99	47.80	S12° 04' 03"E	93.51
C147	88.81	225.00	22.62	44.99	S35° 22' 09"E	88.24
C148	71.26	225.00	18.15	35.93	S55° 45' 02"E	70.96
C149	23.56	15.00	90.00	15.00	S45° 04' 26"E	21.21
C150	23.91	475.00	2.88	11.96	N88° 29' 02"E	23.91
C151	52.73	475.00	6.36	26.39	N83° 51' 40"E	52.71
C152	52.73	475.00	6.36	26.39	N77° 30' 02"E	52.71
C153	46.97	475.00	5.67	23.51	N71° 29' 14"E	46.95
C154	23.56	15.00	90.00	15.00	N23° 39' 15"E	21.21
C155	23.56	15.00	90.00	15.00	N66° 20' 45"W	21.21
C156	13.79	765.00	1.03	6.90	S69° 10' 14"W	13.79
C157	38.84	765.00	2.91	19.42	S71° 08' 28"W	38.83
C158	38.84	765.00	2.91	19.42	S74° 02' 59"W	38.83
C159	38.84	765.00	2.91	19.42	S76° 57' 30"W	38.83
C160	38.84	765.00	2.91	19.42	S79° 52' 01"W	38.83
C161	38.84	765.00	2.91	19.42	S82° 46' 32"W	38.83
C162	38.84	765.00	2.91	19.42	S85° 41' 04"W	38.83
C163	37.22	765.00	2.79	18.61	S88° 31' 56"W	37.21
C164	23.56	15.00	90.00	15.00	S44° 55' 34"W	21.21
C165	23.56	15.00	90.00	15.00	S66° 20' 45"E	21.21
C166	23.56	15.00	90.00	15.00	S23° 39' 15"W	21.21
C167	23.56	15.00	90.00	15.00	S45° 04' 26"E	21.21
C168	33.04	715.00	2.65	16.52	N88° 36' 09"E	33.03
C169	53.31	715.00	4.27	26.67	N85° 08' 34"E	53.30
C170	53.31	715.00	4.27	26.67	N80° 52' 14"E	53.30
C171	47.40	715.00	3.80	23.71	N76° 50' 07"E	47.39
C172	47.40	715.00	3.80	23.71	N73° 02' 13"E	47.39
C173	31.00	715.00	2.48	15.50	N69° 53' 45"E	30.99
C174	23.56	15.00	90.00	15.00	N23° 39' 15"E	21.21
C175	23.56	15.00	90.00	15.00	N66° 20' 45"W	21.21
C176	24.94	485.00	2.95	12.47	S70° 07' 39"W	24.94
C177	42.90	485.00	5.07	21.47	S74° 08' 06"W	42.89
C178	42.90	485.00	5.07	21.47	S79° 12' 12"W	42.89
C179	42.90	485.00	5.07	21.47	S84° 16' 18"W	42.89
C180	26.41	485.00	3.12	13.21	S88° 21' 57"W	26.41
C181	23.56	15.00	90.00	15.00	S44° 55' 34"W	21.21
C182	27.72	600.00	2.65	13.86	S88° 36' 09"W	27.72
C183	44.74	600.00	4.27	22.38	S85° 08' 34"W	44.73
C184	44.74	600.00	4.27	22.38	S80° 52' 14"W	44.73
C185	39.78	600.00	3.80	19.90	S76° 50' 07"W	39.77
C186	39.78	600.00	3.80	19.90	S73° 02' 13"W	39.77
C187	26.01	600.00	2.48	13.01	S69° 53' 45"W	26.01
C188	30.86	600.00	2.95	15.43	N70° 07' 39"E	30.85
C189	53.08	600.00	5.07	26.56	N74° 08' 06"E	53.06
C190	53.08	600.00	5.07	26.56	N79° 12' 12"E	53.06
C191	53.08	600.00	5.07	26.56	N84° 16' 18"E	53.06
C192	32.67	600.00	3.12	16.34	N88° 21' 57"E	32.67
C193	23.56	15.00	90.00	15.00	S45° 04' 26"E	21.21
C194	16.56	435.00	2.18	8.28	N88° 50' 08"E	16.56
C195	56.12	435.00	7.39	28.10	N84° 02' 58"E	56.08

Curve Table

Curve #	Length	Radius	Delta	Tangent	Chord Direction	Chord Length
C196	53.71	435.00	7.07	26.89	N76° 48' 59"E	53.67
C197	35.12	435.00	4.63	17.57	N70° 58' 00"E	35.11
C198	23.56	15.00	90.00	15.00	N23° 39' 15"E	21.21
C199	23.56	15.00	90.00	15.00	N66° 20' 45"W	21.21
C200	38.05	205.00	10.64	19.08	S73° 58' 19"W	38.00
C201	38.05	205.00	10.64	19.08	S84° 36' 29"W	38.00
C202	23.56	15.00	90.00	15.00	S44° 55' 34"W	21.21
C203	39.96	320.00	7.16	20.01	S86° 20' 54"W	39.94
C204	39.27	320.00	7.03	19.66	S79° 15' 19"W	39.24
C205	39.57	320.00	7.09	19.81	S72° 11' 49"W	39.55
C206	59.40	320.00	10.64	29.79	N73° 58' 19"E	59.32
C207	59.40	320.00	10.64	29.79	N84° 36' 29"E	59.32
C208	23.56	15.00	90.00	15.00	S45° 04' 26"E	21.21
C209	41.70	155.00	15.41	20.97	N82° 13' 11"E	41.57
C210	15.85	155.00	5.86	7.93	N71° 35' 01"E	15.84
C211	23.56	15.00	90.00	15.00	N23° 39' 15"E	21.21
C212	23.56	15.00	90.00	15.00	N66° 20' 45"W	21.21
C213	16.37	205.00	4.57	8.19	S70° 56' 29"W	16.36
C214	40.26	205.00	11.25	20.20	S78° 51' 18"W	40.20
C215	19.48	205.00	5.44	9.75	S87° 12' 14"W	19.47
C216	23.56	15.00	90.00	15.00	S44° 55' 34"W	21.21
C217	23.56	15.00	90.00	15.00	N44° 55' 34"E	21.21
C218	23.56	15.00	90.00	15.00	N45° 04' 26"W	21.21
C219	23.56	15.00	90.00	15.00	S44° 55' 34"W	21.21
C220	23.56	15.00	90.00	15.00	S45° 04' 26"E	21.21
C221	14.57	525.00	1.59	7.29	N69° 26' 57"E	14.57
C222	43.06	525.00	4.70	21.54	N72° 35' 39"E	43.05
C223	43.06	525.00	4.70	21.54	N77° 17' 38"E	43.05
C224	43.06	525.00	4.70	21.54	N81° 59' 36"E	43.05
C225	43.06	525.00	4.70	21.54	N86° 41' 35"E	43.05
C226	8.09	525.00	0.88	4.05	N89° 29' 04"E	8.09
C227	23.56	15.00	90.00	15.00	N44° 55' 34"E	21.21
C228	23.56	15.00	90.00	15.00	N45° 04' 26"W	21.21
C229	17.07	610.00	1.60	8.54	S89° 07' 27"W	17.07
C230	52.46	610.00	4.93	26.24	S85° 51' 31"W	52.44
C231	52.39	610.00	4.92	26.21	S80° 56' 05"W	52.37
C232	52.31	610.00	4.91	26.17	S76° 01' 04"W	52.29
C233	38.00	610.00	3.57	19.00	N70° 26' 19"E	37.99
C234	82.35	610.00	7.74	41.24	N76° 05' 26"E	82.29
C235	45.43	610.00	4.27	22.73	N82° 05' 31"E	45.42
C236	45.10	610.00	4.24	22.56	N86° 20' 38"E	45.09
C237	15.59	610.00	1.46	7.79	N89° 11' 38"E	15.59
C238	14.80	16.50	51.39	7.94	S64° 13' 58"W	14.31
C239	24.27	50.00	27.81	12.38	S52° 26' 37"W	24.03
C240	37.62	50.00	43.11	19.75	S87° 54' 06"W	36.74
C241	28.59	50.00	32.76	14.70	N54° 09' 47"W	28.20
C242	28.38	50.00	32.52	14.58	N21° 31' 17"W	28.00
C243	49.37	50.00	56.57	26.91	N23° 01' 33"E	47.39
C244	13.31	16.50	46.23	7.04	N28° 11' 46"E	12.96
C245	1.48	16.50	5.15	0.74	N2° 30' 10"E	1.48
C246	14.80	16.50	51.39	7.94	N25° 46' 02"W	14.31
C247	6.74	50.00	7.72	3.38	N47° 35' 55"W	6.74
C248	41.83	50.00	47.93	22.22	N19° 46' 19"W	40.62
C249	29.86	50.00	34.21	15.39	N21° 17' 58"E	29.42
C250	29.72	50.00	34.06	15.32	N55° 26' 14"E	29.29
C251	60.08	50.00	68.84	34.26	S73° 06' 34"E	56.53
C252	1.42	16.50	4.92	0.71	S41° 08' 55"E	1.42
C253	13.38	16.50	46.46	7.08	S66° 50' 31"E	13.02
C254	57.55	155.00	21.27	29.11	N79° 17' 24"E	57.22
C255	23.56	15.00	90.00	15.00	N23° 39' 15"E	21.21
C256	23.56	15.00	90.00	15.00	N66° 20' 45"W	21.21
C257	20.30	485.00	2.40	10.15	S69° 51' 11"W	20.30
C258	39.00	485.00	4.61	19.51	S73° 21' 22"W	38.99
C259	39.00	485.00	4.61	19.51	S77° 57' 48"W	38.99
C260	38.92	485.00	4.60	19.47	S82° 33' 57"W	38.91

Curve Table

Curve #	Length	Radius	Delta	Tangent	Chord Direction	Chord Length
C261	38.14	485.00	4.51	19.08	S87° 07' 04"W	38.13
C262	4.70	485.00	0.56	2.35	S89° 38' 54"W	4.70
C263	14.80	16.50	51.39	7.94	S64° 13' 58"W	14.31
C264	12.67	50.00	14.52	6.37	S45° 47' 52"W	12.63
C265	39.92	50.00	45.74	21.09	S75° 55' 33"W	38.86
C266	30.71	50.00	35.19	15.86	N63° 36' 32"W	30.23
C267	30.37	50.00	34.80	15.67	N28° 36' 49"W	29.90
C268	54.56	50.00	62.53	30.36	N20° 02' 58"E	51.90
C269	2.96	16.50	10.28	1.48	N46° 10' 30"E	2.96
C270	11.84	16.50	41.11	6.19	N20° 28' 54"E	11.59
C271	23.56	15.00	90.00	15.00	N45° 04' 26"W	21.21
C272	23.56	15.00	90.00	15.00	S45° 04' 26"E	21.21
C273	52.68	435.00	6.94	26.37	N86° 27' 23"E	52.65
C274	52.89	435.00	6.97	26.48	N79° 30' 13"E	52.86
C275	52.89	435.00	6.97	26.48	N72° 32' 13"E	52.86
C276	3.03	435.00	0.40	1.52	N68° 51' 14"E	3.03
C277	23.56	15.00	90.00	15.00	N23° 39' 15"E	21.21
C278	23.56	15.00	90.00	15.00	N66° 20' 45"W	21.21
C279	0.40	205.00	0.11	0.20	S68° 42' 33"W	0.40
C280	35.79	205.00	10.00	17.94	S73° 45' 56"W	35.74
C281	35.79	205.00	10.00	17.94	S83° 46' 04"W	35.74
C282	4.14	205.00	1.16	2.07	S89° 20' 51"W	4.14
C283	23.56	15.00	90.00	15.00	S44° 55' 34"W	21.21
C284	6.46	320.00	1.16	3.23	S89° 20' 51"W	6.46
C285	55.86	320.00	10.00	28.00	S83° 46' 04"W	55.79
C286	55.86	320.00	10.00	28.00	S73° 45' 56"W	55.79
C287	0.62	320.00	0.11	0.31	S68° 42' 33"W	0.62
C288	2.23	320.00	0.40	1.12	N68° 51' 14"E	2.23
C289	38.91	320.00	6.97	19.48	N72° 32' 13"E	38.88
C290	38.91	320.00	6.97	19.48	N79° 30' 13"E	38.88
C291	38.76	320.00	6.94	19.40	N86° 27' 23"E	38.73
C292	23.56	15.00	90.00	15.00	S45° 04' 26"E	21.21
C293	4.84	155.00	1.79	2.42	N89° 01' 51"E	4.84
C294	52.70	155.00	19.48	26.61	N78° 23' 42"E	52.45
C295	23.56	15.00	90.00	15.00	N23° 39' 15"E	21.21
C296	23.56	15.00	90.00	15.00	N66° 20' 45"W	21.21
C297	23.56	15.00	90.00	15.00	S23° 39' 15"W	21.21
C298	18.69	205.00	5.22	9.35	S18° 44' 02"E	18.68
C299	35.79	205.00	10.00	17.94	S11° 07' 15"E	35.74
C300	21.63	205.00	6.05	10.83	S3° 05' 49"E	21.62
C301	23.56	15.00	90.00	15.00	N44° 55' 34"E	21.21
C302	57.55	155.00	21.27	29.11	N10° 42' 36"W	57.22
C303	23.56	15.00	90.00	15.00	N66° 20' 45"W	21.21
C304	23.56	15.00	90.00	15.00	S23° 39' 15"W	21.21
C305	32.51	205.00	9.09	16.29	S16° 48' 08"E	32.48
C306	36.59	205.00	10.23	18.34	S7° 08' 41"E	36.54
C307	7.00	205.00	1.96	3.50	S1° 03' 09"E	7.00
C308	23.56	15.00	90.00	15.00	S45° 04' 26"E	21.21
C309	23.56	15.00	90.00	15.00	S66° 20' 45"E	21.21
C310	17.54	16.50	60.90	9.70	S9° 06' 11"W	16.72
C311	20.97	50.00	24.03	10.64	S27° 32' 16"W	20.81
C312	42.24	50.00	48.41	22.47	S8° 40' 46"E	41.00
C313	33.01	50.00	37.82	17.13	S51° 47' 41"E	32.41
C314	30.91	50.00	35.42	15.97	S88° 25' 04"E	30.42
C315	49.40	50.00	56.60	26.92	N45° 34' 09"E	47.41
C316	2.06	16.50	7.16	1.03	N20° 50' 57"E	2.06
C317	12.74	16.50	44.22	6.70	N46° 32' 33"E	12.42
C318	23.56	15.00	90.00	15.00	S66° 20' 45"E	21.21
C319	23.56	15.00	90.00	15.00	N23° 39' 15"E	21.21
C320	10.08	16.50	34.99	5.20	N86° 08' 56"E	9.92
C321	4.72	16.50	16.40	2.38	S68° 09' 28"E	4.71
C322	42.34	50.00	48.52	22.53	S84° 13' 10"E	41.09
C323	29.55	50.00	33.86	15.22	N54° 35' 27"E	29.12
C324	28.38	50.00	32.52	14.58	N21° 24' 05"E	28.00
C325	29.04	50.00	33.28	14.94	N11° 30' 00"W	28.64

TEXAS FIRM REGISTRATION F4932
P.O. BOX 1088
CEDAR PARK, TEXAS 78630
PHONE (512) 354-4682

360 PROFESSIONAL SERVICES, INC.

SCOTT J. FOSTER
84652
LICENSED PROFESSIONAL ENGINEER
12/12/2019

EASTWOOD SUBDIVISION
(FORMERLY SONTERRA WEST SECTION 9)
JARRELL, TEXAS

PRELIMINARY PLAT CURVE AND LINE TABLES (SHEET 1 OF 2)

Scale: AS SHOWN
Designed by:
Drawn by:
Checked by:
Date: DECEMBER 2019
Project No.

SHEET
13

XREFs: C:\Users\JMark\Documents\360PS\Sonterra Development\Section 9\Cad\Details\Section 9 Prelim Plat.dwg
Logo: C:\Users\JMark\Documents\360PS\Sonterra Development\Section 9\Cad\Details\Logo.dwg
LAYO

Curve Table						
Curve #	Length	Radius	Delta	Tangent	Chord Direction	Chord Length
C326	38.91	50.00	44.59	20.50	N50° 26' 13"W	37.94
C327	8.61	16.50	29.89	4.40	N57° 47' 09"W	8.51
C328	6.19	16.50	21.49	3.13	N32° 05' 33"W	6.15
C329	34.71	155.00	12.83	17.43	N14° 55' 48"W	34.64
C330	22.83	155.00	8.44	11.44	N4° 17' 39"W	22.81
C331	23.56	15.00	90.00	15.00	N44° 55' 34"E	21.21
C332	39.31	25.00	90.10	25.04	S23° 36' 21"W	35.39
C333	23.56	15.00	90.00	15.00	S66° 20' 45"E	21.21
C334	23.56	15.00	90.00	15.00	S23° 39' 15"W	21.21
C335	16.46	16.50	57.15	8.99	N82° 46' 21"W	15.78
C336	25.83	60.00	24.66	13.12	N66° 31' 47"W	25.63
C337	39.51	60.00	37.73	20.50	S82° 16' 21"W	38.80
C338	28.58	60.00	27.29	14.56	S49° 45' 44"W	28.31
C339	28.58	60.00	27.29	14.56	S22° 28' 30"W	28.31
C340	31.60	60.00	30.18	16.18	S6° 15' 26"E	31.24
C341	31.53	60.00	30.11	16.14	S36° 24' 03"E	31.17
C342	28.58	60.00	27.29	14.56	S65° 05' 57"E	28.31
C343	28.58	60.00	27.29	14.56	N87° 36' 49"E	28.31
C344	39.59	60.00	37.80	20.54	N55° 04' 10"E	38.87
C345	25.83	60.00	24.66	13.12	N23° 50' 16"E	25.63
C346	16.46	16.50	57.15	8.99	N40° 04' 50"E	15.78
C347	23.56	15.00	90.00	15.00	S66° 20' 45"E	21.21
C348	23.56	15.00	90.00	15.00	S23° 39' 15"W	21.21
C349	14.82	155.00	5.48	7.41	S71° 23' 34"W	14.81
C350	42.73	155.00	15.79	21.50	S82° 01' 44"W	42.59
C351	1.21	16.50	4.19	0.60	N87° 58' 51"W	1.21
C352	13.59	16.50	47.20	7.21	N62° 17' 15"W	13.21
C353	34.00	50.00	38.96	17.69	N58° 10' 07"W	33.35
C354	30.71	50.00	35.19	15.86	S84° 45' 19"W	30.23
C355	27.06	50.00	31.01	13.87	S51° 39' 19"W	26.73
C356	26.60	50.00	30.48	13.62	S20° 54' 27"W	26.29
C357	49.85	50.00	57.13	27.22	S22° 53' 52"E	47.81
C358	12.83	16.50	44.56	6.76	S29° 10' 52"E	12.51
C359	1.97	16.50	6.83	0.98	S3° 29' 16"E	1.97
C360	23.56	15.00	90.00	15.00	S44° 55' 34"W	21.21
C361	39.23	25.00	89.90	24.96	S66° 23' 39"E	35.33
C362	23.56	15.00	90.00	15.00	N23° 39' 15"E	21.21
C363	14.80	16.50	51.39	7.94	N47° 02' 22"W	14.31
C364	24.27	50.00	27.81	12.38	N58° 49' 42"W	24.03
C365	32.14	50.00	36.83	16.65	N26° 30' 41"W	31.59
C366	30.47	50.00	34.92	15.72	N9° 21' 33"E	30.00
C367	48.27	50.00	55.31	26.20	N54° 28' 18"E	46.41
C368	33.09	49.92	37.97	17.18	S78° 54' 58"E	32.49
C369	14.49	16.50	50.30	7.75	S85° 06' 36"E	14.03
C370	5.01	205.00	1.40	2.51	N69° 21' 17"E	5.01
C371	38.56	205.00	10.78	19.34	N75° 26' 39"E	38.50
C372	32.53	205.00	9.09	16.30	N85° 22' 46"E	32.50
C373	23.56	15.00	90.00	15.00	N44° 55' 34"E	21.21
C374	23.56	15.00	90.00	15.00	S66° 20' 45"E	21.21
C375	3.92	205.00	1.10	1.96	N69° 12' 06"E	3.92
C376	37.56	205.00	10.50	18.83	N74° 59' 54"E	37.51
C377	34.63	205.00	9.68	17.36	N85° 05' 12"E	34.59
C378	23.56	15.00	90.00	15.00	N44° 55' 34"E	21.21
C379	23.56	15.00	90.00	15.00	N45° 04' 26"W	21.21
C380	57.55	155.00	21.27	29.11	S79° 17' 24"W	57.22
C381	23.56	15.00	90.00	15.00	S23° 39' 15"W	21.21
C382	23.56	15.00	90.00	15.00	S66° 20' 45"E	21.21
C383	29.18	205.00	8.16	14.61	N72° 43' 54"E	29.15
C384	41.16	205.00	11.50	20.65	N82° 33' 40"E	41.09
C385	5.77	205.00	1.61	2.89	N89° 07' 10"E	5.77
C386	23.56	15.00	90.00	15.00	N44° 55' 34"E	21.21
C387	23.56	15.00	90.00	15.00	N45° 04' 26"W	21.21
C388	4.01	155.00	1.48	2.00	S89° 11' 08"W	4.01
C389	53.54	155.00	19.79	27.04	S78° 32' 59"W	53.27
C390	23.56	15.00	90.00	15.00	S23° 39' 15"W	21.21

Curve Table						
Curve #	Length	Radius	Delta	Tangent	Chord Direction	Chord Length
C391	23.56	15.00	90.00	15.00	N45° 04' 26"W	21.21
C392	57.55	155.00	21.27	29.11	S79° 17' 24"W	57.22
C393	0.31	16.50	1.09	0.16	S68° 06' 41"W	0.31
C394	14.49	16.50	50.30	7.75	S42° 25' 05"W	14.03
C395	33.09	50.00	37.91	17.17	S36° 13' 28"W	32.49
C396	48.27	50.00	55.31	26.20	S82° 50' 11"W	46.41
C397	30.47	50.00	34.92	15.72	N52° 03' 03"W	30.00
C398	32.80	50.00	37.59	17.02	N15° 47' 54"W	32.22
C399	23.60	50.00	27.04	12.02	N16° 31' 07"E	23.38
C400	14.80	16.50	51.39	7.94	N4° 20' 51"E	14.31
C401	14.80	16.50	51.39	7.94	N47° 02' 22"W	14.31
C402	30.25	50.00	34.66	15.60	N55° 24' 10"W	29.79
C403	33.32	50.00	38.19	17.31	N18° 58' 49"W	32.71
C404	28.52	50.00	32.68	14.66	N16° 27' 13"E	28.14
C405	26.92	50.00	30.85	13.79	N48° 13' 08"E	26.60
C406	44.04	50.00	50.46	23.56	N88° 52' 25"E	42.63
C407	5.18	50.00	5.94	2.59	S62° 55' 38"E	5.18
C408	14.80	16.50	51.39	7.94	S85° 39' 09"E	14.31
C409	23.56	15.00	90.00	15.00	N23° 39' 15"E	21.21
C410	23.56	15.00	90.00	15.00	S66° 20' 45"E	21.21
C411	14.80	16.50	51.39	7.94	N42° 57' 38"E	14.31
C412	1.86	50.00	2.13	0.93	N18° 19' 51"E	1.86
C413	50.76	50.00	58.17	27.81	N48° 28' 45"E	48.61
C414	31.18	50.00	35.73	16.11	S84° 34' 20"E	30.68
C415	31.46	50.00	36.05	16.27	S48° 41' 03"E	30.94
C416	43.99	50.00	50.40	23.53	S5° 27' 28"E	42.58
C417	8.99	50.00	10.30	4.50	S24° 53' 33"W	8.97
C418	14.80	16.50	51.39	7.94	S4° 20' 51"W	14.31
C419	25.26	205.00	7.06	12.64	S17° 48' 59"E	25.24
C420	35.79	205.00	10.00	17.94	S9° 17' 08"E	35.74
C421	15.07	205.00	4.21	7.54	S2° 10' 45"E	15.06
C422	23.56	15.00	90.00	15.00	S45° 04' 26"E	21.21
C423	23.56	15.00	90.00	15.00	S66° 20' 45"E	21.21
C424	31.33	205.00	8.76	15.69	N73° 01' 54"E	31.30
C425	40.26	205.00	11.25	20.20	N83° 02' 09"E	40.20
C426	4.52	205.00	1.26	2.26	N89° 17' 39"E	4.52
C427	23.56	15.00	90.00	15.00	N44° 55' 34"E	21.21
C428	57.55	155.00	21.27	29.11	N10° 42' 36"W	57.22
C429	23.56	15.00	90.00	15.00	N66° 20' 45"W	21.21
C430	23.56	15.00	90.00	15.00	S23° 39' 15"W	21.21
C431	39.39	25.00	90.27	25.12	S23° 34' 13"W	35.44
C432	17.24	16.50	59.87	9.50	N84° 05' 08"W	16.47
C433	16.06	60.00	15.33	8.08	N61° 49' 02"W	16.01
C434	43.78	60.00	41.81	22.92	S89° 36' 38"W	42.82
C435	28.58	60.00	27.29	14.56	S55° 03' 43"W	28.31
C436	28.58	60.00	27.29	14.56	S27° 46' 29"W	28.31
C437	28.87	60.00	27.57	14.72	S0° 20' 49"W	28.59
C438	162.35	60.00	155.05	271.13	N89° 03' 41"E	117.16
C439	12.14	16.50	42.17	6.36	N32° 38' 36"E	11.87
C440	5.10	16.50	17.70	2.57	N62° 34' 47"E	5.08
C441	39.27	25.00	90.00	25.00	S66° 17' 40"E	35.36
C442	52.25	610.00	4.91	26.14	S71° 06' 28"W	52.23
C443	0.31	16.50	1.09	0.16	S69° 11' 48"W	0.31
C444	39.03	25.00	89.46	24.76	S23° 22' 59"W	35.19
C445	39.27	25.00	90.00	25.00	N66° 53' 17"W	35.36
C446	0.24	25.00	0.54	0.12	N21° 37' 01"W	0.24
C447	34.24	25.00	78.46	20.41	S17° 53' 08"W	31.62
C448	4.79	25.00	10.98	2.40	S62° 36' 20"W	4.78
C449	4.99	25.00	11.43	2.50	S74° 28' 38"W	4.98
C450	34.24	25.00	78.46	20.41	N60° 34' 39"W	31.62
C451	282.52	250.00	64.75	158.50	S32° 26' 56"E	267.73
C452	355.56	470.00	43.35	186.78	S43° 09' 05"E	347.14
C453	136.59	180.00	43.48	71.77	S46° 54' 54"W	133.34
C454	136.59	180.00	43.48	71.77	S46° 54' 54"W	133.34
C455	185.63	500.00	21.27	93.90	S79° 17' 24"W	184.57

Curve Table						
Curve #	Length	Radius	Delta	Tangent	Chord Direction	Chord Length
C456	185.63	500.00	21.27	93.90	N79° 17' 24"E	184.57
C457	274.74	740.00	21.27	138.97	N79° 17' 24"E	273.16
C458	66.83	180.00	21.27	33.80	S79° 17' 24"W	66.44
C459	66.83	180.00	21.27	33.80	N79° 17' 24"E	66.44
C460	170.78	460.00	21.27	86.39	N79° 17' 24"E	169.80
C461	66.83	180.00	21.27	33.80	N10° 42' 36"W	66.44
C462	66.83	180.00	21.27	33.80	N79° 17' 24"E	66.44
C463	66.83	180.00	21.27	33.80	N79° 17' 24"E	66.44
C464	66.83	180.00	21.27	33.80	N79° 17' 24"E	66.44
C465	66.83	180.00	21.27	33.80	N79° 17' 24"E	66.44
C466	66.83	180.00	21.27	33.80	N79° 17' 24"E	66.44
C467	66.83	180.00	21.27	33.80	N10° 42' 36"W	66.44
C468	66.83	180.00	21.27	33.80	S10° 42' 36"E	66.44
C470	170.78	460.00	21.27	86.39	N79° 17' 24"E	169.80
C471	53.55	50.00	61.36	29.66	S9° 19' 43"E	51.02

Line Table		
Line #	Length	Direction
L1	7.7	N17° 15' 20"E
L2	10.8	N21° 20' 45"W
L3	2.4	S64° 49' 26"E
L4	1.0	S68° 39' 15"W
L5	3.3	S25° 10' 34"W
L6	2.8	N25° 10' 34"E
L7	4.9	S68° 39' 15"W
L8	2.5	S59° 58' 45"W
L9	4.9	N68° 39' 15"E
L10	3.0	S89° 58' 32"W
L11	4.5	N64° 49' 26"W
L12	0.1	N0° 04' 26"W
L13	11.6	S89° 55' 34"W
L14	0.1	S0° 04' 26"E
L15	11.6	N89° 55' 34"E
L16	20.9	S14° 31' 08"W

TYPICAL KNUCKLE OR 90° BEND

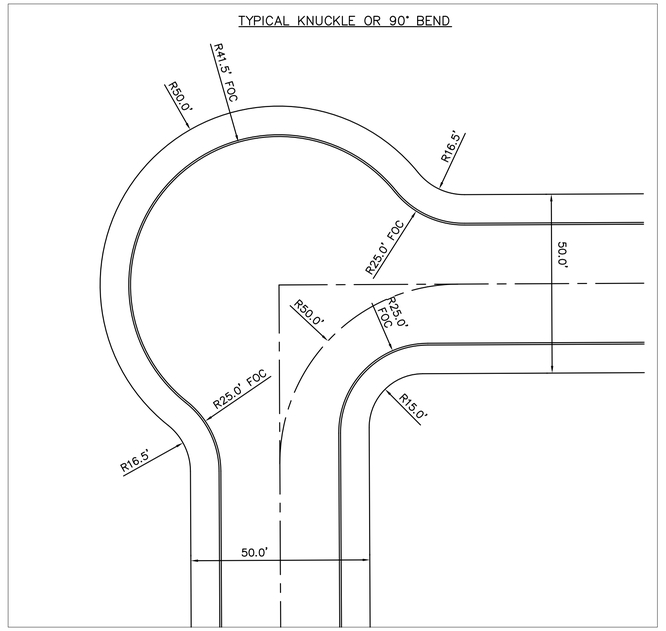

TEXAS FIRM REGISTRATION F4932
P.O. BOX 1076
CEDAR PARK, TEXAS 78630
PHONE (512) 354-4682

360 PROFESSIONAL SERVICES, INC.

SCOTT A. FOSTER
84652
LICENSED
PROFESSIONAL ENGINEER
12/12/2019

EASTWOOD SUBDIVISION
(FORMERLY SONTERRA WEST SECTION 9)
JARRELL, TEXAS

PRELIMINARY PLAT CURVE AND LINE TABLES (SHEET 2 OF 2)

Scale: AS SHOWN
Designed by:
Drawn by:
Checked by:
Date: DECEMBER 2019
Project No.

SHEET
14

PLOTTED BY: tesla
PLOT DATE: 12/12/2019 3:39pm
LAYOUT: 12_Tbl
IMAGES: 24" SQFT"
INDEX: C:\Users\tesla\Documents\3600 Solutions Development\Eastwood - JW\Civil\Jarrell\Section 9\Prelim Plat.dwg
XREF: C:\Users\tesla\Documents\3600 Solutions Development\Eastwood - JW\Civil\Jarrell\Section 9\Prelim Plat with Easements.dwg

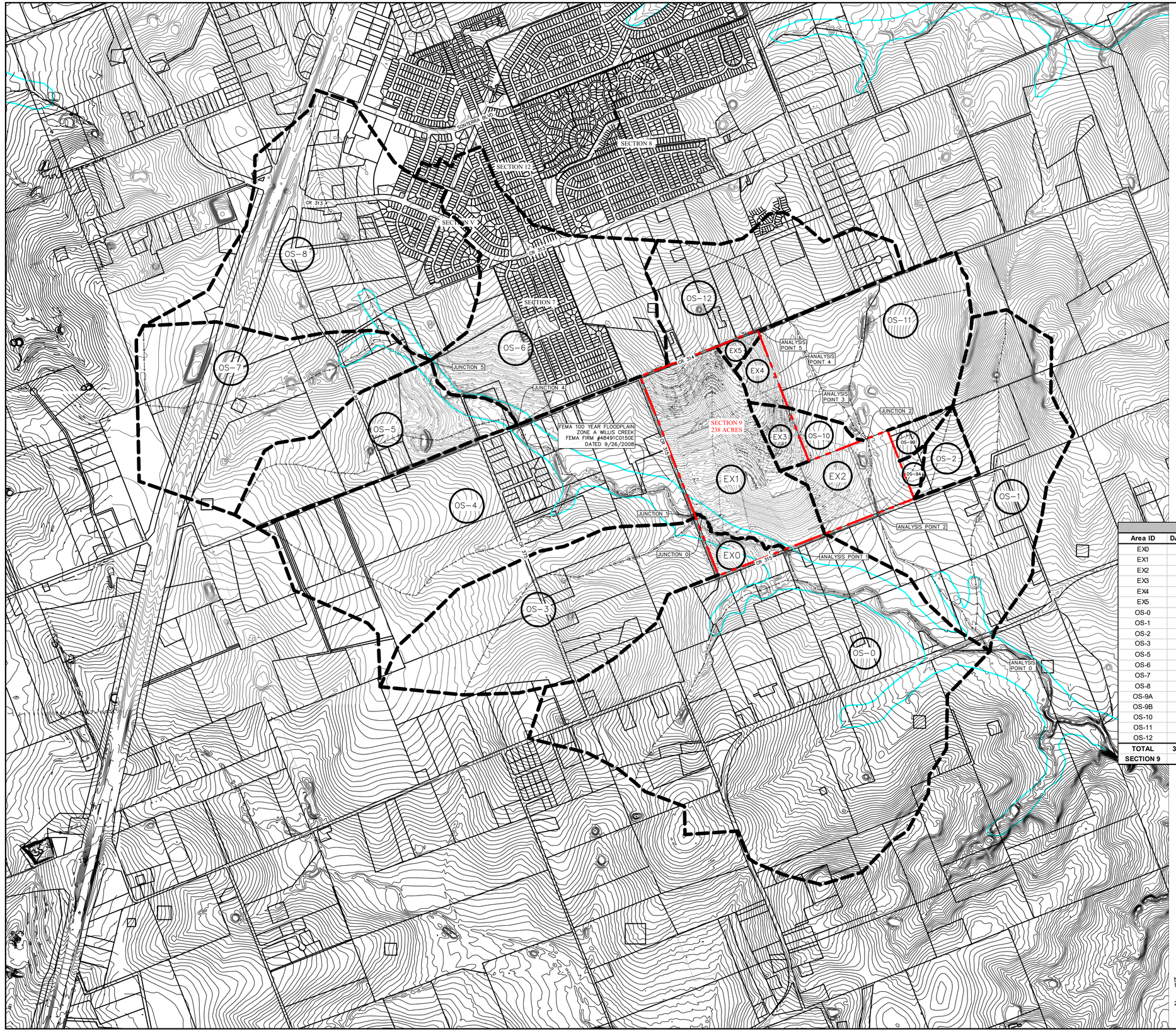

EXISTING CONDITIONS

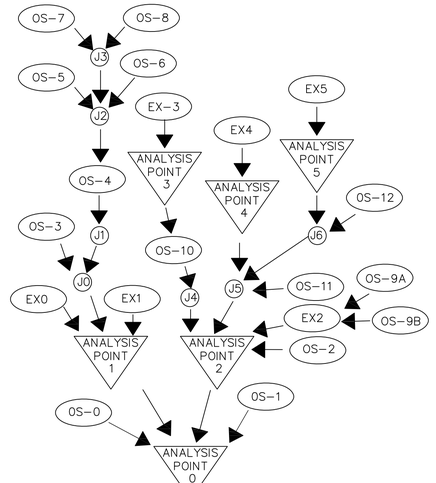

EXISTING CONDITIONS - SCS METHOD SUMMARY										
Area ID	DA (ac.)	IC (ac.)	IC (%)	TOC (min.)	TOC (hr.)	CN	Q2	Q10	Q25	Q100
EX0	14.1	-	0%	26	0.43	81.5	17	39	53	75
EX1	137.8	6.9	5%	46	0.77	82.3	129	301	403	572
EX2	52.0	-	0%	26	0.43	81.5	61	145	195	279
EX3	15.7	-	0%	22	0.37	83.5	22	50	66	93
EX4	13.9	-	0%	21	0.35	83.5	20	44	59	83
EX5	5.7	-	0%	18	0.30	83.5	9	20	27	38
OS-0	673.3	101.0	15%	63	1.06	84.0	563	1271	1687	2376
OS-1	251.9	37.8	15%	67	1.12	85.3	214	472	624	874
OS-2	21.3	2.1	10%	28	0.47	85.0	28	61	80	112
OS-3	241.8	48.4	20%	50	0.83	84.0	232	521	692	976
OS-5	139.0	27.8	20%	63	1.04	86.0	127	274	361	504
OS-6	270.0	121.5	45%	56	0.94	88.9	294	601	777	1068
OS-7	236.8	71.1	30%	69	1.16	87.2	212	449	587	816
OS-8	336.6	117.8	35%	56	0.93	88.3	361	748	970	1337
OS-9A	5.0	0.5	10%	22	0.37	85.0	7	16	21	30
OS-9B	10.3	1.0	10%	24	0.40	85.0	14	31	41	58
OS-10	13.7	1.4	10%	24	0.40	85.0	20	44	58	81
OS-11	185.4	27.8	15%	48	0.80	84.6	186	411	543	764
OS-12	155.0	54.3	35%	33	0.54	87.3	211	444	578	800
TOTAL	**3,165.4**	**493.7**	**16%**							
SECTION 9	**239.2**	**6.9**	**3%**							

NOTES:
1. ON-SITE SURVEY AND TOPOGRAPHY PROVIDED BY PAPE-DAWSON ENGINEERS, INC. DATED AUGUST, OCTOBER, AND NOVEMBER 2018. OTHER DATA SHOWN PROVIDED BY WILLIAMSON COUNTY. NO WARRANTY IS EXPRESSED OR IMPLIED AS TO ITS ACCURACY.
2. REFER TO THE ASSOCIATED SONTERRA WEST SECTION 9 DRAINAGE REPORT FOR ADDITIONAL INFORMATION (DATED APRIL 2019 BY 360 PROFESSIONAL SERVICES, INC. F4932).

TEXAS FIRM REGISTRATION F4932
P.O. BOX 1088
CEDAR PARK, TEXAS 78630
PHONE (512) 354-4682

360 PROFESSIONAL SERVICES, INC.

SCOTT J. FOSTER
84652
LICENSED PROFESSIONAL ENGINEER
12/12/2019

EASTWOOD SUBDIVISION
(FORMERLY SONTERRA WEST SECTION 9)
JARRELL, TEXAS

OVERALL EXISTING DRAINAGE AREA MAP

Scale: AS SHOWN
Designed by:
Drawn by:
Checked by:
Date: DECEMBER 2019
Project No.

SHEET
15

PLOT DATE: 12/12/2019 4:43pm PLOTTED BY: wade
XREFS: W:\Data\Jobs\Documents\GIS\GIS\Sonterra Development\Data\...\XCad\Cmaps\OCM.dwg
W:\Data\Jobs\Documents\GIS\GIS\Sonterra Development\Data\...\XCad\Cmaps\Aerial.sid

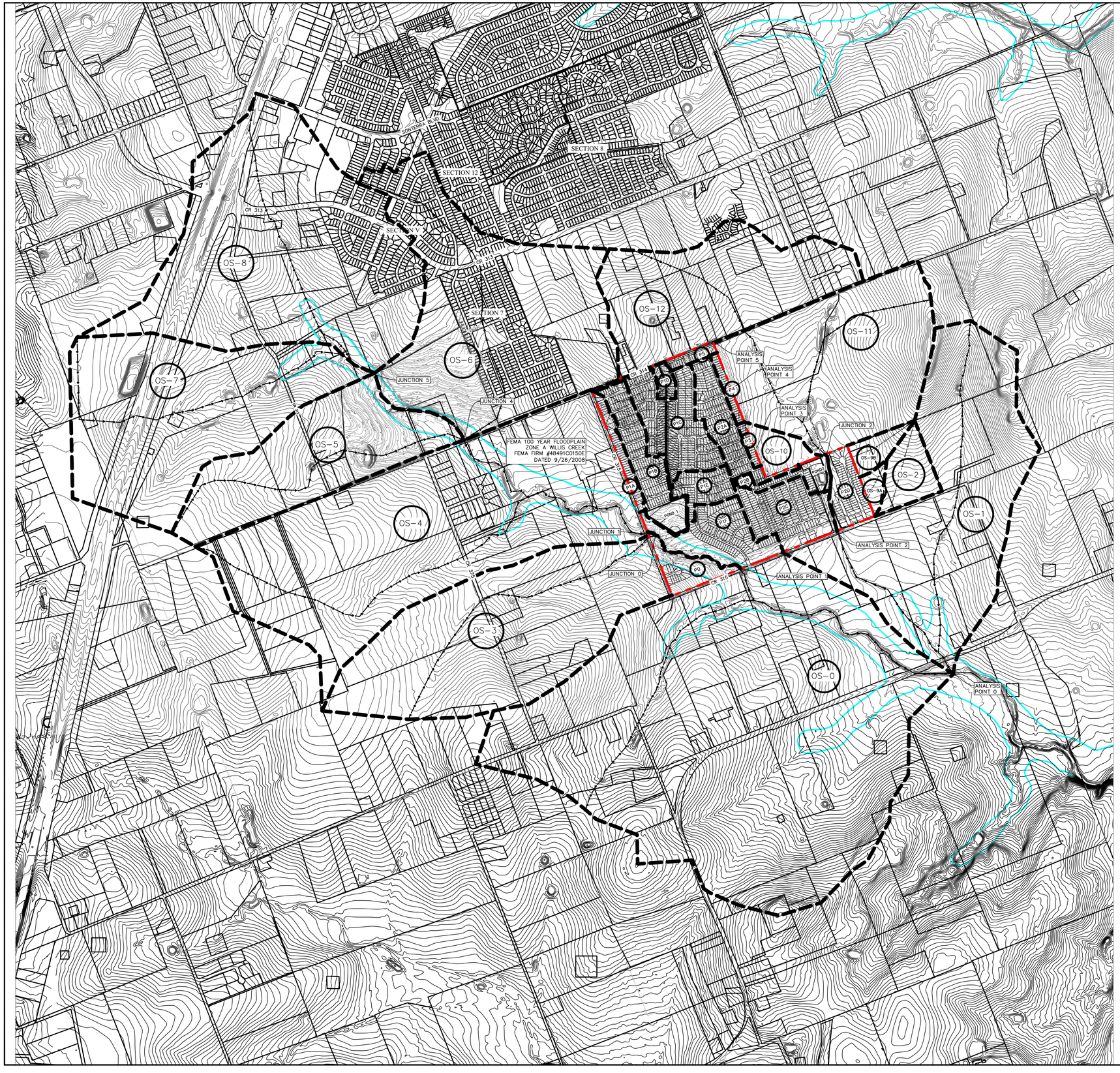

N
W E
S

SCALE IN FEET
1000 500 0 1000

PROPOSED CONDITIONS

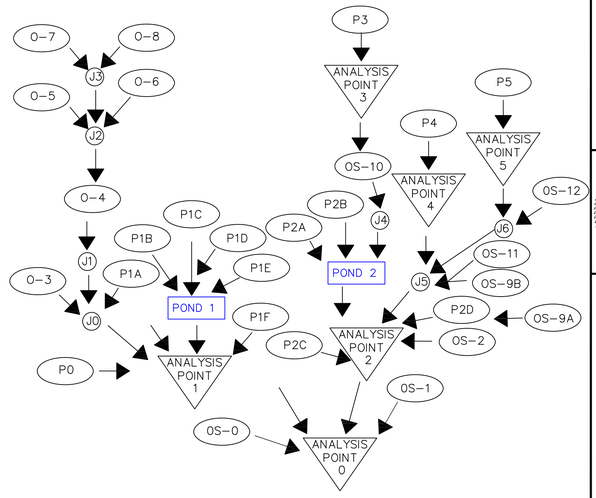

PROPOSED CONDITIONS - SCS METHOD SUMMARY

Area ID	DA (ac.)	IC (ac.)	IC (%)	TOC (min.)	TOC (hr.)	CN	Q2	Q10	Q25	Q100
P0	14.1	7.0	50%	22	0.37	87.5	22	47	61	85
P1A	7.7	3.8	50%	36	0.60	87.5	10	22	29	40
P1B	30.5	16.8	55%	31	0.52	88.6	43	90	116	160
P1C	40.4	24.2	60%	22	0.37	89.6	69	140	180	247
P1D	5.6	2.8	50%	18	0.30	86.6	10	21	28	39
P1E	13.5	7.4	55%	21	0.35	88.6	22	46	59	81
P1F	33.4	16.7	50%	35	0.59	86.6	42	89	117	162
P2A	24.8	14.9	60%	33	0.55	90.6	37	72	93	127
P2B	10.0	5.0	50%	24	0.40	88.4	14	29	38	52
P2C	32.1	17.7	55%	30	0.49	88.6	48	98	127	174
P2D	16.6	9.1	55%	24	0.40	89.9	29	58	75	102
P3	2.4	1.3	55%	23	0.39	89.9	3	7	9	12
P4	4.0	2.2	55%	23	0.39	89.9	7	14	18	24
P5	4.1	2.2	55%	25	0.42	89.9	7	13	17	24
TOTAL	**239.2**	**131.3**	**55%**							

NOTES:
1. ON-SITE SURVEY AND TOPOGRAPHY PROVIDED BY PAPE-DAWSON ENGINEERS, INC. DATED AUGUST, OCTOBER, AND NOVEMBER 2018. OTHER DATA SHOWN PROVIDED BY WILLIAMSON COUNTY. NO WARRANTY IS EXPRESSED OR IMPLIED AS TO ITS ACCURACY.
2. REFER TO THE ASSOCIATED SONTERRA WEST SECTION 9 DRAINAGE REPORT FOR ADDITIONAL INFORMATION (DATED APRIL 2019 BY 360 PROFESSIONAL SERVICES, INC. F4932).
3. ALL PONDS AND CHANNELS TO BE FULLY DESIGNED AND PERMITTED WITH CONSTRUCTION DRAWINGS.

TEXAS FIRM REGISTRATION F4932
P.O. BOX 1088
CEDAR PARK, TEXAS 78630
PHONE (512) 354-4682

360 PROFESSIONAL SERVICES, INC.

SCOTT J. FOSTER
84652
LICENSED PROFESSIONAL ENGINEER
12/12/2019

EASTWOOD SUBDIVISION
(FORMERLY SONTERRA WEST SECTION 9)
JARRELL, TEXAS

OVERALL PROPOSED DRAINAGE AREA MAP

Scale: AS SHOWN
Designed by:
Drawn by:
Checked by:
Date: DECEMBER 2019
Project No.

SHEET
16

PLOT DATE: 12/12/2019 at 5:04pm
LATEST: Price
FILE: C:\Users\Matt\Documents\Work\Sonterra Development (Section 9)\Civil\Location\DA.dwg
XREFS: W:\Projects\Eastwood Section 9 Phase 1\Civil\Location\Topo.dwg

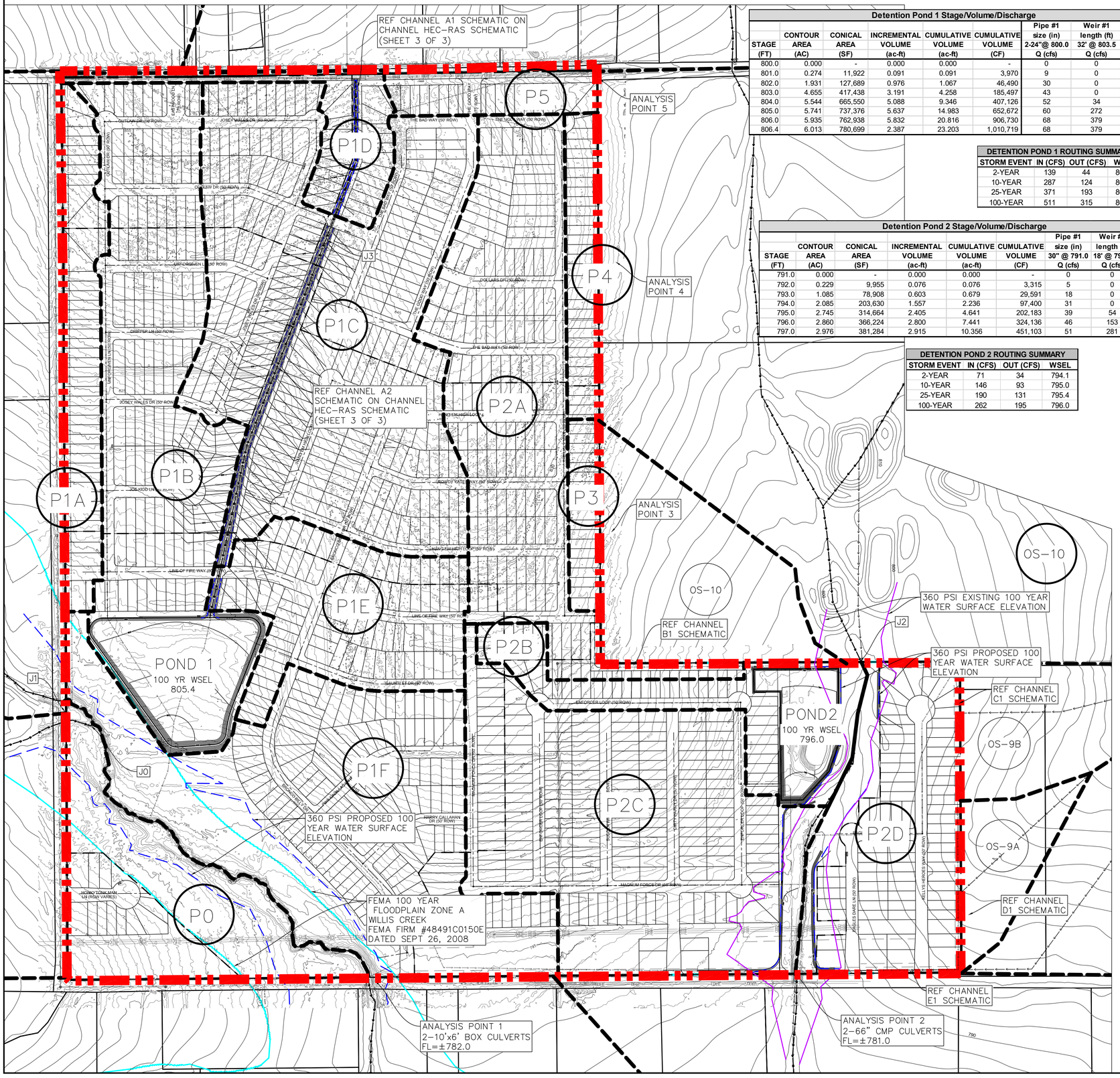
REF CHANNEL A1 SCHEMATIC ON CHANNEL HEC-RAS SCHEMATIC (SHEET 3 OF 3)
REF CHANNEL A2 SCHEMATIC ON CHANNEL HEC-RAS SCHEMATIC (SHEET 3 OF 3)
ANALYSIS POINT 5
ANALYSIS POINT 4
ANALYSIS POINT 3
ANALYSIS POINT 2
2-66" CMP CULVERTS
FL=±781.0
ANALYSIS POINT 1
2-10'x6' BOX CULVERTS
FL=±782.0
P0
P1A
P1B
P1C
P1D
P1E
P1F
P2A
P2B
P2C
P2D
P3
P4
P5
POND 1
100 YR WSEL
805.4
POND2
100 YR WSEL
796.0
J0
J1
J2
J3
OS-10
OS-9A
OS-9B
360 PSI EXISTING 100 YEAR WATER SURFACE ELEVATION
360 PSI PROPOSED 100 YEAR WATER SURFACE ELEVATION
360 PSI PROPOSED 100 YEAR WATER SURFACE ELEVATION
REF CHANNEL B1 SCHEMATIC
REF CHANNEL C1 SCHEMATIC
REF CHANNEL D1 SCHEMATIC
REF CHANNEL E1 SCHEMATIC
FEMA 100 YEAR FLOODPLAIN ZONE A WILLIS CREEK FEMA FIRM #48491C0150E DATED SEPT 26, 2008
THE BAD WAY (50' ROW)
THE GOOD WAY (50' ROW)
JOSEY WALES DR (50' ROW)
OUTLAW DR (50' ROW)
DUELING GUNS DR (50' ROW)
DEAD EYE DR (50' ROW)
HANGEM HIGH LOOP (50' ROW)
ROWDY YATE WAY (50' ROW)
LINE OF FIRE WAY (50' ROW)
GAUNTLET DR (50' ROW)
ENFORCER LOOP (50' ROW)
MAGNUM FORCE DR (50' ROW)
HARRY CALLAHAN DR (50' ROW)
HONKY TONK MAN LN (ROW VARIES)
DIRTY HARRY DR (50' ROW)
DIRTY MONEY DR (50' ROW)
EMPORIO SPECIAL (50' ROW)
KELLY'S HEROES WAY (50' ROW)
ANGELS SHARE DR (50' ROW)
DISTRICT LN (50' ROW)
JURY DRIVEN LN (50' ROW)
EARLY WOODS TR (50' ROW)
BLUE ROOM (50' ROW)
BLUE ROOM (50' ROW)
BLUE ROOM

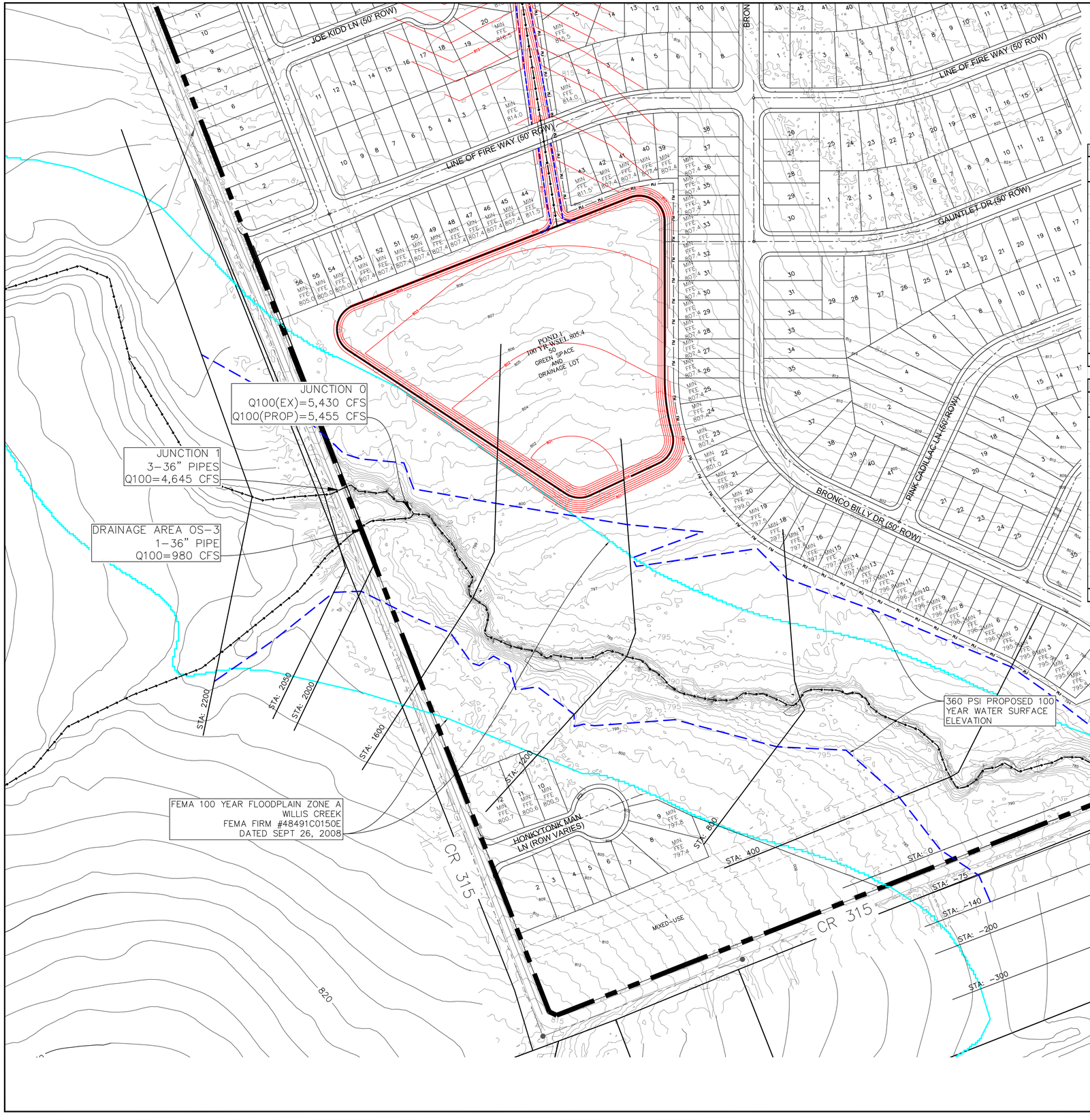

LEGEND

- PROPOSED 360 100 YR WSEL
- FEMA 100 YEAR FLOODPLAIN
- CREEK CENTERLINE
- STA: 100 — CROSS SECTION STATION
- 800 — PROPOSED CONTOURS

N W E S

SCALE IN FEET
100 50 0 100

100 Year Hec Ras Summary Existing (4/9/2019)

Reach	River Sta	Profile	Q Total	Min Ch El	W.S. Elev	Crit W.S.	Flow Area	Top Width	Froude # Chl	Depth	Velocity
			(cfs)	(ft)	(ft)	(ft)	(sq ft)	(ft)		(ft)	(fps)
1	2200	100 YR	5430	796.0	803.4	803.4	755.3	434.7	0.8	7.4	8.8
1	2050	100 YR	5430	795.0	803.5	801.6	1483.1	608.7	0.3	8.5	4.1
1	2005		Culvert							0.0	0.0
1	2000	100 YR	5430	794.0	802.9		1483.4	352.8	0.4	8.9	5.1
1	1600	100 YR	5430	791.8	800.4	799.9	752.1	285.6	0.8	8.6	10.5
1	1200	100 YR	5430	789.1	798.6		1277.0	438.7	0.5	9.5	7.6
1	800	100 YR	5825	787.1	795.4	795.4	867.7	356.0	0.7	8.3	10.8
1	400	100 YR	5825	785.6	793.8		1323.1	378.0	0.5	8.2	7.5
1	0	100 YR	5825	782.5	793.1	790.7	1791.0	487.7	0.3	10.6	5.0
1	-50		Culvert							0.0	0.0
1	-75	100 YR	5825	781.5	791.7	790.0	1391.8	391.9	0.4	10.2	6.8
1	-140	100 YR	5825	782.2	791.36		1330.3	459.5	0.5	9.2	7.5
1	-200	100 YR	5825	784	791.23		1290.2	508.6	0.5	7.2	4.8
1	-300	100 YR	5825	784	790.64	789.6	1259.5	647.8	0.5	6.6	6.1
									Average:	9.0	7.7

100 Year Hec Ras Summary Proposed (4/9/2019)

Reach	River Sta	Profile	Q Total	Min Ch El	W.S. Elev	Crit W.S.	Flow Area	Top Width	Froude # Chl	Depth	Velocity
			(cfs)	(ft)	(ft)	(ft)	(sq ft)	(ft)		(ft)	(fps)
1	2200	100 YR	5455	796.0	803.5	803.4	757.4	435.9	0.8	7.5	8.8
1	2050	100 YR	5455	795.0	803.5	801.6	1486.1	610.4	0.3	8.5	4.1
1	2005		Culvert							0.0	0.0
1	2000	100 YR	5455	794.0	802.9		1487.9	353.2	0.4	8.9	5.1
1	1600	100 YR	5455	791.8	800.4	799.9	757.9	287.1	0.8	8.6	10.5
1	1200	100 YR	5455	789.1	798.6		1269.4	437.4	0.5	9.4	7.6
1	800	100 YR	5785	787.1	795.4	795.4	867.7	356.0	0.7	8.3	10.7
1	400	100 YR	5785	785.6	793.8		1319.7	377.5	0.5	8.2	7.5
1	0	100 YR	5785	782.5	793.1	790.7	1791.2	487.8	0.3	10.6	5.0
1	-50		Culvert							0.0	0.0
1	-75	100 YR	5785	781.5	791.7	789.9	1386.1	391.3	0.4	10.2	6.7
1	-140	100 YR	5785	782.2	791.3		1324.2	457.1	0.5	9.1	7.5
1	-200	100 YR	5785	784	791.2		1283.6	506.6	0.5	7.2	4.8
1	-300	100 YR	5785	784	790.6	789.6	1250.9	643.1	0.5	6.6	6.1
									Average:	9.0	7.7

NOTES:
1. ON-SITE SURVEY AND TOPOGRAPHY PROVIDED BY PAPE-DAWSON ENGINEERS, INC. DATED AUGUST, OCTOBER, AND NOVEMBER 2018. OTHER DATA SHOWN PROVIDED BY WILLIAMSON COUNTY. NO WARRANTY IS EXPRESSED OR IMPLIED AS TO ITS ACCURACY.
2. REFER TO THE ASSOCIATED SONTERRA WEST SECTION 9 DRAINAGE REPORT FOR ADDITIONAL INFORMATION (DATED MARCH 2019 BY 360 PROFESSIONAL SERVICES, INC. F4932).
3. ALL PONDS AND CHANNELS TO BE FULLY DESIGNED AND PERMITTED WITH CONSTRUCTION DRAWINGS.

TEXAS FIRM REGISTRATION F4932
P.O. BOX 1805
CEDAR PARK, TEXAS 78630
PHONE (512) 354-4682

360 PROFESSIONAL SERVICES, INC.

SCOTT J. FOSTER
84652
LICENSED PROFESSIONAL ENGINEER
12/12/2019

EASTWOOD SUBDIVISION
(FORMERLY SONTERRA WEST SECTION 9)
JARRELL, TEXAS

CHANNEL HEC-RAS SCHEMATIC (SHEET 1 OF 3)

Scale: AS SHOWN
Designed by:
Drawn by:
Checked by:
Date: DECEMBER 2019
Project No.

SHEET
18

PLOTTED BY: leslie
PLOT DATE: 12/12/2019 4:01pm
LAYOUT: SHEET 1
PAGE: 18 Page 18
XREFS: C:\Users\Les\Documents\360PS\Sonterra Development\Section 9\Cad\Landdesk\HEC RAS.dwg

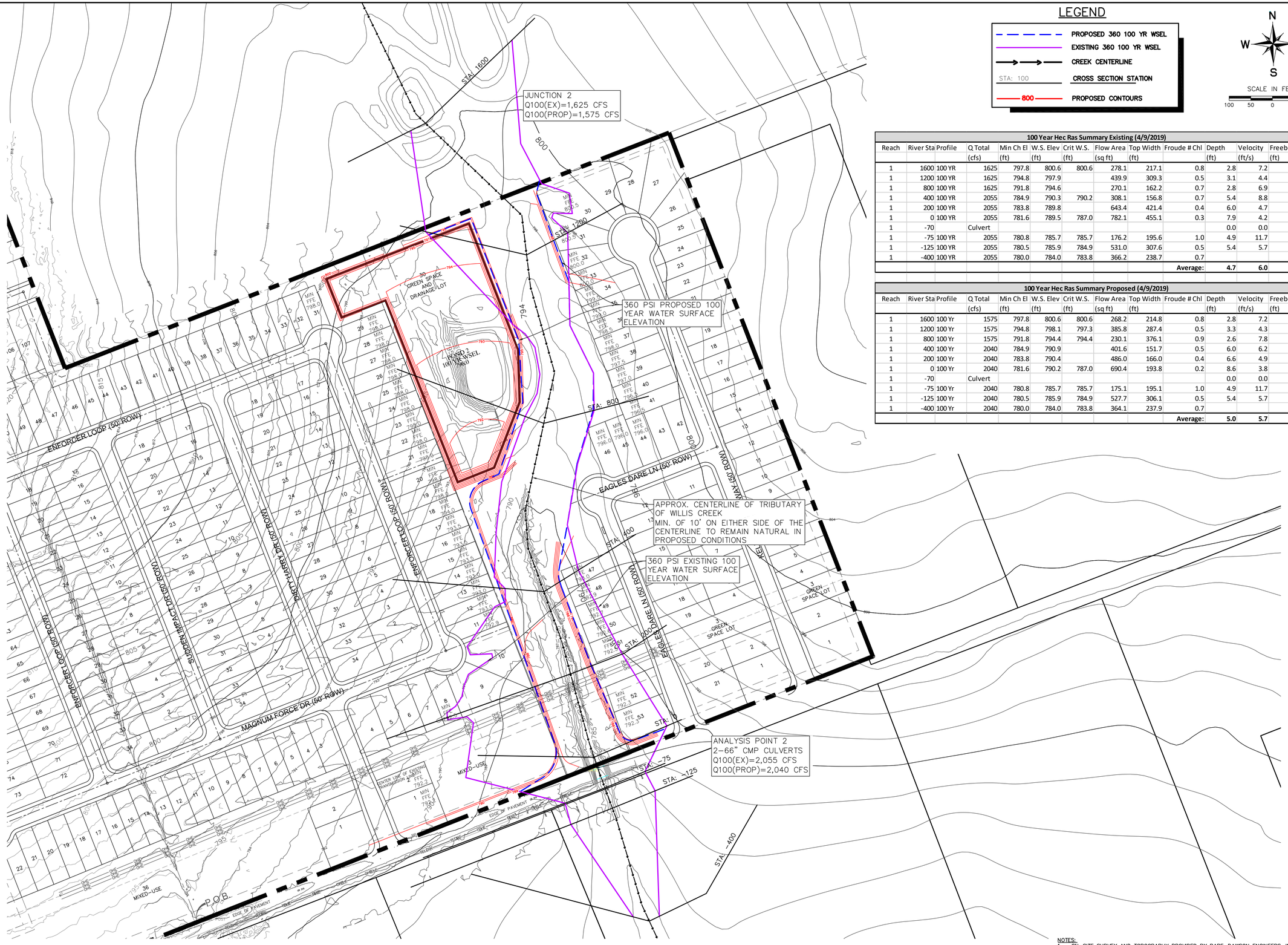

LEGEND

- PROPOSED 360 100 YR WSEL
- EXISTING 360 100 YR WSEL
- CREEK CENTERLINE
- STA: 100 — CROSS SECTION STATION
- 800 — PROPOSED CONTOURS

N W E S

SCALE IN FEET
100 50 0 100

100 Year Hec Ras Summary Existing (4/9/2019)

Reach	River Sta	Profile	Q Total	Min Ch El	W.S. Elev	Crit W.S.	Flow Area	Top Width	Froude # Chl	Depth	Velocity	Freeboard Req
			(cfs)	(ft)	(ft)	(ft)	(sq ft)	(ft)		(ft)	(ft/s)	(ft)
1	1600	100 YR	1625	797.8	800.6	800.6	278.1	217.1	0.8	2.8	7.2	0.8
1	1200	100 YR	1625	794.8	797.9		439.9	309.3	0.5	3.1	4.4	0.3
1	800	100 YR	1625	791.8	794.6		270.1	162.2	0.7	2.8	6.9	0.7
1	400	100 YR	2055	784.9	790.3	790.2	308.1	156.8	0.7	5.4	8.8	1.2
1	200	100 YR	2055	783.8	789.8		643.4	421.4	0.4	6.0	4.7	0.3
1	0	100 YR	2055	781.6	789.5	787.0	782.1	455.1	0.3	7.9	4.2	0.3
1	-70		Culvert							0.0	0.0	
1	-75	100 YR	2055	780.8	785.7	785.7	176.2	195.6	1.0	4.9	11.7	
1	-125	100 YR	2055	780.5	785.9	784.9	531.0	307.6	0.5	5.4	5.7	
1	-400	100 YR	2055	780.0	784.0	783.8	366.2	238.7	0.7			
									Average:	4.7	6.0	0.6

100 Year Hec Ras Summary Proposed (4/9/2019)

Reach	River Sta	Profile	Q Total	Min Ch El	W.S. Elev	Crit W.S.	Flow Area	Top Width	Froude # Chl	Depth	Velocity	Freeboard Req
			(cfs)	(ft)	(ft)	(ft)	(sq ft)	(ft)		(ft)	(ft/s)	(ft)
1	1600	100 Yr	1575	797.8	800.6	800.6	268.2	214.8	0.8	2.8	7.2	0.8
1	1200	100 Yr	1575	794.8	798.1	797.3	385.8	287.4	0.5	3.3	4.3	0.3
1	800	100 Yr	1575	791.8	794.4	794.4	230.1	376.1	0.9	2.6	7.8	0.9
1	400	100 Yr	2040	784.9	790.9		401.6	151.7	0.5	6.0	6.2	0.6
1	200	100 Yr	2040	783.8	790.4		486.0	166.0	0.4	6.6	4.9	0.4
1	0	100 Yr	2040	781.6	790.2	787.0	690.4	193.8	0.2	8.6	3.8	0.2
1	-70		Culvert							0.0	0.0	
1	-75	100 Yr	2040	780.8	785.7	785.7	175.1	195.1	1.0	4.9	11.7	
1	-125	100 Yr	2040	780.5	785.9	784.9	527.7	306.1	0.5	5.4	5.7	
1	-400	100 Yr	2040	780.0	784.0	783.8	364.1	237.9	0.7			
									Average:	5.0	5.7	0.5

NOTES:
1. ON-SITE SURVEY AND TOPOGRAPHY PROVIDED BY PAPE-DAWSON ENGINEERS, INC. DATED AUGUST, OCTOBER, AND NOVEMBER 2018. OTHER DATA SHOWN PROVIDED BY WILLIAMSON COUNTY. NO WARRANTY IS EXPRESSED OR IMPLIED AS TO ITS ACCURACY.
2. REFER TO THE ASSOCIATED SONTERRA WEST SECTION 9 DRAINAGE REPORT FOR ADDITIONAL INFORMATION (DATED MARCH 2019 BY 360 PROFESSIONAL SERVICES, INC. F4932).
3. ALL PONDS AND CHANNELS TO BE FULLY DESIGNED AND PERMITTED WITH CONSTRUCTION DRAWINGS.

TEXAS FIRM REGISTRATION F4932
P.O. BOX 2265
CEDAR PARK, TEXAS 78630
PHONE (512) 354-4682

360 PROFESSIONAL SERVICES, INC.

SCOTT J. FOSTER
84652
LICENSED PROFESSIONAL ENGINEER
12/12/2019

EASTWOOD SUBDIVISION
(FORMERLY SONTERRA WEST SECTION 9)
JARRELL, TEXAS

CHANNEL HEC-RAS SCHEMATIC (SHEET 2 OF 3)

Scale: AS SHOWN
Designed by:
Drawn by:
Checked by:
Date: DECEMBER 2019
Project No.

SHEET
19

PLOT DATE: 12/12/2019 4:09pm PLOTTED BY: leslie
LAYOUT: C:\Users\leslie\Documents\360 Projects\Sonterra Development Update (KCoat)\Drainage\HEC RAS.dwg
XREFS: C:\Users\leslie\Documents\360 Projects\Sonterra Development Update (KCoat)\Drainage\Exhibits\Exhibit A.dwg

CHANNEL A1 SCHEMATIC

PROP. CHANNEL
SLOPE (AVG) = 2.0%
n = 0.03

PROP:
Q_{100}= 40 cfs
V_{100}= 4.5 fps
d(avg.)$_{100}$ = 1.2 ft
Freeboard(req) = 0.3 ft
Freeboard(prov) = 0.8 ft

CHANNEL A2 SCHEMATIC

PROP. CHANNEL
SLOPE (AVG) = 2.0%
n = 0.03

PROP:
Q_{100}= 285 cfs
V_{100}= 6.3 fps
d(avg.)$_{100}$ = 2.6 ft
Freeboard(req) = 0.6 ft
Freeboard(prov) = 1.4 ft

LEGEND

- PROPOSED 360 100 YR WSEL
- CREEK CENTERLINE
- STA: 100 — CROSS SECTION STATION
- 800 — PROPOSED CONTOURS

SCALE IN FEET
100 50 0 100

100 Year Hec Ras Summary Proposed (4/9/2019)

Reach	River Sta	Profile	Q Total	Min Ch El	W.S. Elev	Crit W.S.	Flow Area	Top Width	Froude # Chl	Depth	Velocity	Freeboard Req
			(cfs)	(ft)	(ft)	(ft)	(sq ft)	(ft)		(ft)	(ft/s)	(ft)
On Site Trib	2300	100 YR	40	850.4	851.3	851.3	8.6	13.0	1.0	0.9	4.7	0.3
On Site Trib	2100	100 YR	40	846.2	847.2	847.2	8.6	12.9	1.0	1.0	4.6	0.3
On Site Trib	1900	100 YR	40	842.2	843.2	843.2	8.6	12.9	1.0	1.0	4.6	0.3
On Site Trib	1770	100 YR	40	839.6	841.5	840.9	9.7	20.7	0.5	1.9	4.1	0.3
On Site Trib	1715		Culvert									
On Site Trib	1700	100 YR	40	838.2	840.5	839.5	11.6	26.7	0.4	2.3	3.5	0.2
On Site Trib	1500	100 YR	285	834.2	836.5	836.5	40.5	26.8	1.0	2.3	7.0	0.8
On Site Trib	1300	100 YR	285	830.2	832.5	832.5	40.5	26.8	1.0	2.3	7.0	0.8
On Site Trib	900	100 YR	285	822.2	824.5	824.5	40.6	26.8	1.0	2.3	7.0	0.8
On Site Trib	500	100 YR	285	813.2	815.5	815.5	40.4	26.6	1.0	2.3	7.1	0.8
On Site Trib	300	100 YR	285	808.7	812.0		71.0	34.9	0.5	3.3	4.0	0.2
On Site Trib	230	100 YR	285	808.0	811.7	810.2	55.3	37.7	0.5	3.7	5.2	0.4
On Site Trib	165		Culvert									
On Site Trib	160	100 YR	285	807.3	809.6	809.5	34.9	27.0	0.9	2.3	8.2	1.0
On Site Trib	50	100 YR	285	806.5	808.6	808.6	41.2	28.1	1.0	2.2	6.9	0.7
On Site Trib	0	100 YR	285	804.4	806.2	806.2	44.3	35.2	1.0	1.8	6.4	0.6
									Average:	1.4	4.3	0.3

NOTES:
1. ON-SITE SURVEY AND TOPOGRAPHY PROVIDED BY PAPE-DAWSON ENGINEERS, INC. DATED AUGUST, OCTOBER, AND NOVEMBER 2018. OTHER DATA SHOWN PROVIDED BY WILLIAMSON COUNTY. NO WARRANTY IS EXPRESSED OR IMPLIED AS TO ITS ACCURACY.
2. REFER TO THE ASSOCIATED SONTERRA WEST SECTION 9 DRAINAGE REPORT FOR ADDITIONAL INFORMATION (DATED MARCH 2019 BY 360 PROFESSIONAL SERVICES, INC. F4932).
3. ALL PONDS AND CHANNELS TO BE FULLY DESIGNED AND PERMITTED WITH CONSTRUCTION DRAWINGS.

TEXAS FIRM REGISTRATION F4932
P.O. BOX 1076
CEDAR PARK, TEXAS 78630
PHONE (512) 354-4682

360 PROFESSIONAL SERVICES, INC.

SCOTT A. FOSTER
84652
LICENSED PROFESSIONAL ENGINEER
12/12/2019

EASTWOOD SUBDIVISION
(FORMERLY SONTERRA WEST SECTION 9)
JARRELL, TEXAS

CHANNEL HEC-RAS SCHEMATIC (SHEET 3 OF 3)

Scale: AS SHOWN
Designed by:
Drawn by:
Checked by:
Date: DECEMBER 2019
Project No.

SHEET
20

XREFs: Y:\Users\Job Documents\1360P\Sonterra Development Section 9\Civil\Landdev\HEC-RAS.dwg
LAYOUT: HEC-RAS sonde PLOT DATE: 12/12/2019 4:00pm PLOTTED BY: sesse
IMAGES: Right

LEGEND

- SUBJECT PROPERTY
- PHASE LINES
- PROPERTY LINES
- W — W — PROP. WATER LINE
- SSWR — SSWR — PROP. WASTEWATER LINE
- FM — FM — PROP. FORCE MAIN LINE

NOTES:
1. STATIC PRESSURE:
   HGL = 1,033 FT-MSL
   HIGH AT ELEV 790' = 105 PSI
   LOW AT ELEV 860' = 75 PSI
   AT ELEV 836' = 85 PSI
2. NO MASTER PRV ALONG THE PROPOSED 12" LINE WILL BE INSTALLED. HOME PRVS REQUIRED ON ALL LOTS BELOW 835.

NOTES:
1. ON-SITE SURVEY AND TOPOGRAPHY PROVIDED BY PAPE-DAWSON ENGINEERS, INC. DATED AUGUST, OCTOBER, AND NOVEMBER 2018. OTHER DATA SHOWN PROVIDED BY WILLIAMSON COUNTY. NO WARRANTY IS EXPRESSED OR IMPLIED AS TO ITS ACCURACY.

TEXAS FIRM REGISTRATION F4932
P.O. BOX 1088
CEDAR PARK, TEXAS 78630
PHONE (512) 354-4682

360 PROFESSIONAL SERVICES, INC.

SCOTT J. FOSTER
84652
LICENSED PROFESSIONAL ENGINEER
12/12/2019

EASTWOOD SUBDIVISION
(FORMERLY SONTERRA WEST SECTION 9)
JARRELL, TEXAS

OVERALL UTILITY LAYOUT

Scale: AS SHOWN
Designed by:
Drawn by:
Checked by:
Date: DECEMBER 2019
Project No.

SHEET
21

PLOT DATE: 12/12/2019 3:45pm PLOTTED BY: leslie
LAYOUT NO. 01 SHT. 1 OF 1
IMAGES: 0 SIGN
K:\EC_C-Users\Desktop\Documents\3600 Solutions Development\Eastwood Subdivision\Civil\Construction\Section 9\Plans\Plan Prod.dwg

MATCHLINE SHEET 4 OF 10

MATCHLINE SHEET 2 OF 10

PHASE I

PHASE VIII

FEMA 100 YEAR
FLOODPLAIN ZONE A
WILLIS CREEK
FEMA FIRM #48491C0150E
DATED SEPT 26, 2008

360 PSI PROPOSED 100
YEAR WATER SURFACE
ELEVATION

50
GREEN SPACE
AND
DRAINAGE LOT

50
GREEN SPACE
AND
DRAINAGE LOT

CR 315

BRONCO BILLY DR (50' ROW)

PINK CADILLAC DR

HONKYTONK MAN LN (ROW VARIES)

25' B.L.

1
MIXED-USE

CENTERLINE ELEC EASE
BRAZOS RIVER TRANSMISSION
ELECTRIC COOPERATIVE
(BLANKET TYPE – NO WIDTH)
VOL. 350, PG. 310
60' WIDE PER EMAIL DATED 09/29/17

SURVEY TIE
S68°34'59"W
30.01'

SURVEY TIE
S21°15'51"E
29.74'

CR 315

COUNTY ROAD 315

FENCE OBSCURED

GATE

SCALE IN FEET
50 25 0 50

LOCATION MAP
N.T.S.

LEGEND

- SUBJECT PROPERTY
- PHASE LINES
- PROPERTY LINES
- PROP. WATER LINE
- PROP. WASTEWATER LINE
- PROP. FORCE MAIN LINE

TEXAS FIRM REGISTRATION F4932
PLATTING & ZONING
CEDAR PARK, TEXAS 78630
PHONE (512) 354-4682

360 PROFESSIONAL SERVICES, INC.

SCOTT J. FOSTER
84652
LICENSED
PROFESSIONAL ENGINEER
12/12/2019

EASTWOOD SUBDIVISION
(FORMERLY SONTERRA WEST SECTION 9)
JARRELL, TEXAS

UTILITY LAYOUT
(SHEET 1 OF 10)

Scale: AS SHOWN
Designed by:
Drawn by:
Checked by:
Date: DECEMBER 2019
Project No.

SHEET
22

PLOT DATE: 12/12/2019 3:42pm
PLOTTED BY: leslie
LAYOUT TAB: SL1
IMAGES: SF
XREFs: C:\Users\Leslie\Documents\360PS\Sonterra Development\Section 9\Cad\Exhibits\Section 9 Prelim Plat.dwg
Sign Plat Layer.dwg, Sheet Index.dwg, Section 9 Lot Area Exhibit.dwg, Prelim Plat.dwg

MATCHLINE SHEET 5 OF 10

PINK CADILLAC LN (50' ROW)

HARRY CALLAHAN DR (50' ROW)

MAGNUM FORCE DR (50' ROW)

ENFORCER LOOP (50' ROW)

SUDDEN IMPACT DR (50' ROW)

PHASE I

PHASE II

MATCHLINE SHEET 1 OF 10

MATCHLINE SHEET 3 OF 10

BRONCO BILLY DR (60' ROW)

GREEN SPACE AND DRAINAGE LOT

MIXED-USE

20' WASTEWATER EASEMENT

CENTERLINE ELEC EASE
BRAZOS RIVER TRANSMISSION
ELECTRIC COOPERATIVE
(BLANKET TYPE – NO WIDTH)
VOL. 350, PG. 310
60' WIDE PER EMAIL DATED 09/29/17

25' DRAINAGE EASEMENT

P.O.B.

SURVEY TIE
S21°49'38"E 34.37'

CR 315

SCALE IN FEET
50 25 0 50

LOCATION MAP
N.T.S.

LEGEND

- SUBJECT PROPERTY
- PHASE LINES
- PROPERTY LINES
- PROP. WATER LINE
- PROP. WASTEWATER LINE
- PROP. FORCE MAIN LINE

TEXAS FIRM REGISTRATION F4932
P.O. BOX 2136
CEDAR PARK, TEXAS 78630
PHONE (512) 354-4682

360 PROFESSIONAL SERVICES, INC.

SCOTT A. FOSTER
84652
LICENSED PROFESSIONAL ENGINEER
12/12/2019

EASTWOOD SUBDIVISION
(FORMERLY SONTERRA WEST SECTION 9)
JARRELL, TEXAS

UTILITY LAYOUT (SHEET 2 OF 10)

Scale: AS SHOWN
Designed by:
Drawn by:
Checked by:
Date: DECEMBER 2019
Project No.

SHEET
23

PLOTTED BY: leslie
LAYOUT: Layout1 PLOT DATE: 12/12/2019 3:43pm
XREFs: C:\Users\Leslie\Documents\360PS\Sonterra Development\Section 9\Cad\Cadd\Section 9 Prelim Plat.dwg
C:\Users\Leslie\Documents\360PS\Sonterra Development\Section 9\Cad\Cadd\Utilities\Water & Wastewater.dwg

MATCHLINE SHEET 6 OF 10

MATCHLINE SHEET 2 OF 10

POND 2
100 YR WSEL
796.0

PHASE II

PHASE VII

20' DRAINAGE EASEMENT

25' DRAINAGE EASEMENT

360 PSI EXISTING 100 YEAR WATER SURFACE ELEVATION

360 PSI PROPOSED 100 YEAR WATER SURFACE ELEVATION

30
GREEN SPACE AND DRAINAGE LOT

3
GREEN SPACE LOT

3
MIXED-USE

DIRTY HARRY DR (50' ROW)

DIRTY HARRY DR (60' ROW)

ENFORCER LOOP (50' ROW)

MAGNUM FORCE DR (50' ROW)

EAGLES DARE LN (50' ROW)

EAGLES DARE LN (60' ROW)

KELLYS HEROES WAY (50' ROW)

KELLYS HEROES WAY (60' ROW)

CR 315

COUNTY ROAD 315

25' WASTEWATER AND WATER EASEMENT

15' WATER EASEMENT

CENTERLINE ELEC EASE
BRAZOS RIVER TRANSMISSION ELECTRIC COOPERATIVE
(BLANKET TYPE – NO WIDTH)
VOL. 350, PG. 310
60' WIDE PER EMAIL DATED 09/29/17

SURVEY TIE
S21°10'03"E
38.57'

SURVEY TIE
S21°23'06"E
42.46'

A

B

AA

BB

25' B.L.

15' B.L.

SSWR

W

OHE

SSD

790

789

788

792

796

794

800

806

804

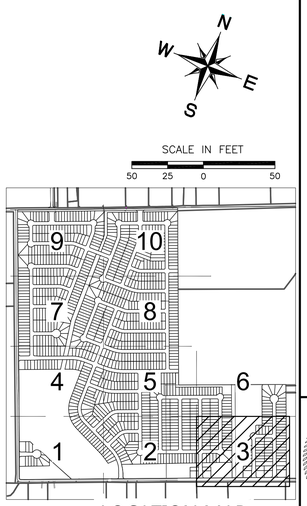

LOCATION MAP
N.T.S.

LEGEND

- SUBJECT PROPERTY
- PHASE LINES
- PROPERTY LINES
- W — W — PROP. WATER LINE
- SSWR — SSWR — PROP. WASTEWATER LINE
- FM — FM — PROP. FORCE MAIN LINE

TEXAS FIRM REGISTRATION F4932
P.O. BOX 2136
CEDAR PARK, TEXAS 78630
PHONE (512) 354-4682

360 PROFESSIONAL SERVICES, INC.

SCOTT J. FOSTER
84652
LICENSED PROFESSIONAL ENGINEER
12/12/2019

EASTWOOD SUBDIVISION
(FORMERLY SONTERRA WEST SECTION 9)
JARRELL, TEXAS

UTILITY LAYOUT
(SHEET 3 OF 10)

Scale: AS SHOWN
Designed by:
Drawn by:
Checked by:
Date: DECEMBER 2019
Project No.

SHEET
24

PLOTTED BY: leslie
PLOT DATE: 12/12/2019 3:45pm
LAYOUT: 11x17 UTIL
IMAGES: *.jpg *.tif
XREFS: C:\Users\Leslie\Documents\360PS\Sonterra Development\Section 9\Civil\Exhibits\Section 9 Prelim Plat.dwg
*.dgn *.dwg *.dxf *.jpg *.pdf *.tif *.txt *.xls *.xlsx *.xml *.zip

MATCHLINE SHEET 7 OF 10

COUNTY ROAD 315

CR 315

25' DRAINAGE EASEMENT

15' B.L.

25' B.L.

360 PSI PROPOSED 100 YEAR WATER SURFACE ELEVATION

50 GREEN SPACE AND DRAINAGE LOT

LINE OF FIRE WAY (60' ROW)

LINE OF FIRE WAY (50' ROW)

BRONCO BILLY DR (50' ROW)

20' DRAINAGE EASEMENT

PHASE I

POND 1
100 YR WSEL
805.4

POND 1

SURVEY TIE
S68°34'59"W
32.77'

FEMA 100 YEAR
FLOODPLAIN ZONE A
WILLIS CREEK
FEMA FIRM #48491C0150E
DATED SEPT 26, 2008

GAUNTLET DR (50' ROW)

MATCHLINE SHEET 5 OF 10

MATCHLINE SHEET 1 OF 10

N
W
E
S

SCALE IN FEET
50 25 0 50

LOCATION MAP
N.T.S.

LEGEND

- SUBJECT PROPERTY
- PHASE LINES
- PROPERTY LINES
- PROP. WATER LINE
- PROP. WASTEWATER LINE
- PROP. FORCE MAIN LINE

TEXAS FIRM REGISTRATION F4932
PAPE-DAWSON
CEDAR PARK, TEXAS 78630
PHONE (512) 354-4682

360 PROFESSIONAL SERVICES, INC.

SCOTT A. FOSTER
84652
LICENSED
PROFESSIONAL ENGINEER
12/12/2019

EASTWOOD SUBDIVISION
(FORMERLY SONTERRA WEST SECTION 9)
JARRELL, TEXAS

UTILITY LAYOUT
(SHEET 4 OF 10)

Scale: AS SHOWN
Designed by:
Drawn by:
Checked by:
Date: DECEMBER 2019
Project No.

SHEET
25

PLOTTED BY: leslie
PLOT DATE: 12/17/2019 3:46pm
LAYOUT: 04_UTIL_SP
IMAGES: SP
XREFs: C:\Users\jleslie\Documents\360Projects\Eastwood Development\Jarrell\Sonterra Section 9\Cad\Utility\Section 9 Utility Plan.dwg
C:\Users\jleslie\Documents\360Projects\Eastwood Development\Jarrell\Sonterra Section 9\Cad\Utility\Section 9 Plan & Utility Profile Sheets.dwg

MATCHLINE SHEET 8 OF 10

MATCHLINE SHEET 4 OF 10

MATCHLINE SHEET 6 OF 10

MATCHLINE SHEET 2 OF 10

HANG EM HIGH LOOP (50' ROW)

LINE OF FIRE WAY (50' ROW)

THE UGLY WAY (50' ROW)

MAGNUM FORCE DR (50' ROW)

GAUNTLET DR (50' ROW)

PINK CADILLAC LN (50' ROW)

ENFORCER LOOP (50' ROW)

SUDDEN IMPACT DR (50' ROW)

ENFORCER LOOP (50' ROW)

PHASE I

PHASE II

PHASE III

GREEN SPACE AND DRAINAGE LOT

30 GREEN SPACE AND DRAINAGE LOT

15' WATER EASEMENT

25' B.L.

15' B.L.

SCALE IN FEET

50 25 0 50

LOCATION MAP

N.T.S.

LEGEND

- SUBJECT PROPERTY
- PHASE LINES
- PROPERTY LINES
- W W — PROP. WATER LINE
- SSWR SSWR — PROP. WASTEWATER LINE
- FM FM — PROP. FORCE MAIN LINE

TEXAS FIRM REGISTRATION F4932
P.O. BOX 1088
CEDAR PARK, TEXAS 78630
PHONE (512) 354-4682

360 PROFESSIONAL SERVICES, INC.

SCOTT A. FOSTER
84652
LICENSED PROFESSIONAL ENGINEER
12/12/2019

EASTWOOD SUBDIVISION
(FORMERLY SONTERRA WEST SECTION 9)
JARRELL, TEXAS

UTILITY LAYOUT
(SHEET 5 OF 10)

Scale: AS SHOWN
Designed by:
Drawn by:
Checked by:
Date: DECEMBER 2019
Project No.

SHEET
26

PLOT DATE: 12/12/2019 3:47pm PLOTTED BY: leslie
LAYOUT NAME: 5 of 10 Plot.dwg
IMAGES: 5 of 10 Plot.dwg
XREFS: C:\Users\Les\Documents\360PS\Sonterra Development Section 9\Civil\Jarrell Section 9 Xrefs Plot.dwg
File Path: (error converting: Error: A file path is required for a non-Drawing object.)

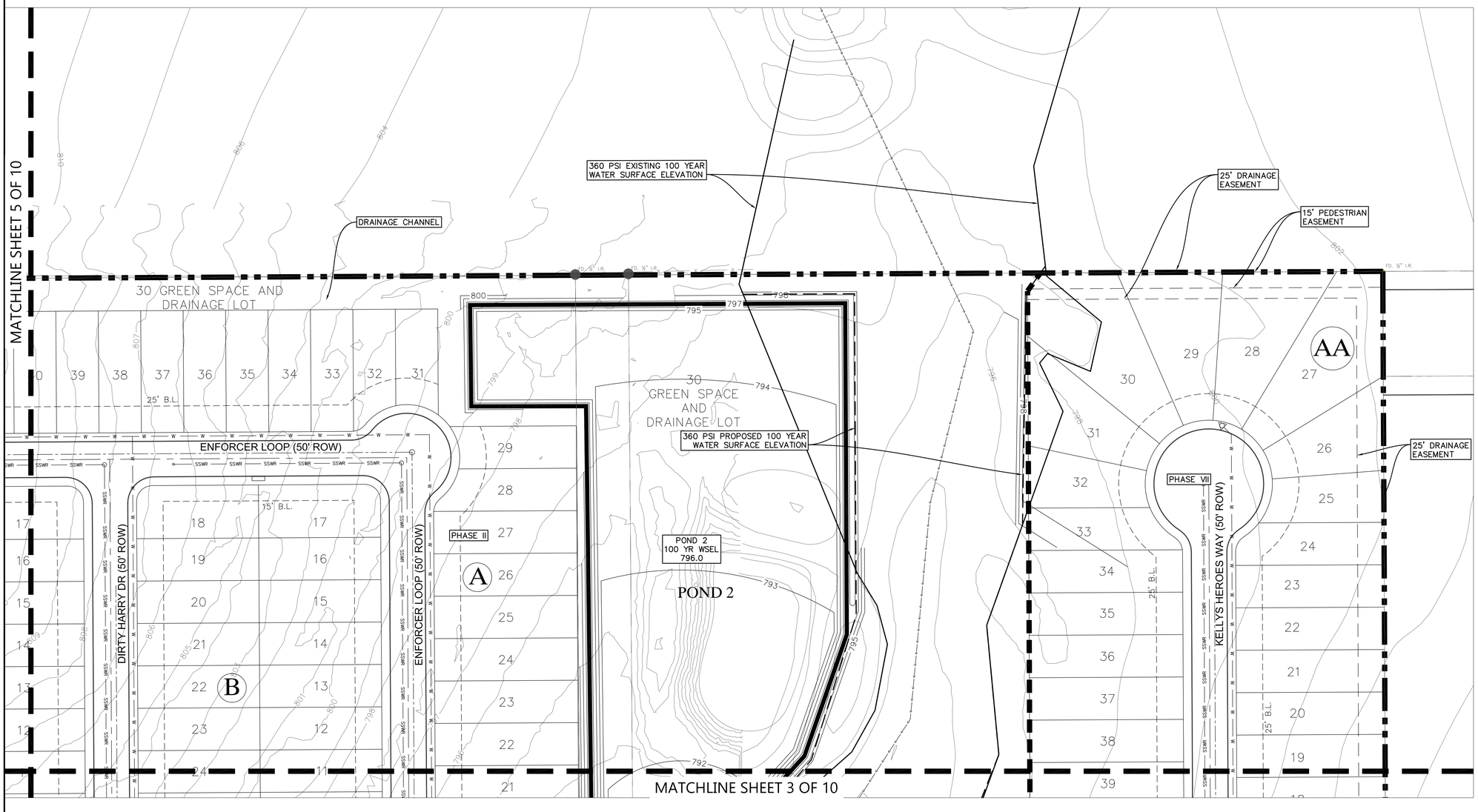

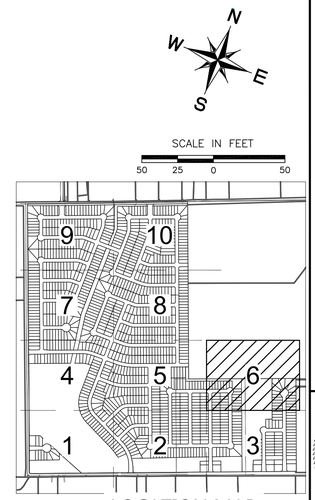

LOCATION MAP
N.T.S.

LEGEND

- SUBJECT PROPERTY
- PHASE LINES
- PROPERTY LINES
- W — W — PROP. WATER LINE
- SSWR — SSWR — PROP. WASTEWATER LINE
- FM — FM — PROP. FORCE MAIN LINE

TEXAS FIRM REGISTRATION F4932
P.O. BOX 2029
CEDAR PARK, TEXAS 78630
PHONE (512) 354-4682

360 PROFESSIONAL SERVICES, INC.

SCOTT A. FOSTER
84652
LICENSED PROFESSIONAL ENGINEER
12/12/2019

EASTWOOD SUBDIVISION
(FORMERLY SONTERRA WEST SECTION 9)
JARRELL, TEXAS

UTILITY LAYOUT (SHEET 6 OF 10)

Scale: AS SHOWN
Designed by:
Drawn by:
Checked by:
Date: DECEMBER 2019
Project No.

SHEET
27

PLOT DATE: 12/12/2019 3:49pm PLOTTED BY: leslie
LAYOUT NAME: 6 of 10
IMAGES: 0 SF Saved
XREFS: C:\Users\Leslie\Documents\360PS\Sonterra Development Section 9\Cad\Cadd\Section 9 Xrefs Plot.dwg

MATCHLINE SHEET 9 OF 10

MATCHLINE SHEET 8 OF 10

MATCHLINE SHEET 4 OF 10

DRIFTER LN (50' ROW)

JOSEY WALES DR (50' ROW)

JOE KIDD LN (50' ROW)

UNFORGIVEN LN (50' ROW)

HANG EM HIGH LOOP (50' ROW)

CR 315

PHASE IV

PHASE V

PHASE III

GREEN SPACE AND DRAINAGE LOT

20' DRAINAGE EASEMENT

20' WASTEWATER EASEMENT

25' DRAINAGE EASEMENT

360 PSI PROPOSED 100 YEAR WATER SURFACE ELEVATION

SURVEY TIE
S68°42'13"W
32.03'

25' B.L.

15' B.L.

SSWR

W

FM

N
W
E
S

SCALE IN FEET
50 25 0 50

LOCATION MAP
N.T.S.

LEGEND

- SUBJECT PROPERTY
- PHASE LINES
- PROPERTY LINES
- PROP. WATER LINE
- PROP. WASTEWATER LINE
- PROP. FORCE MAIN LINE

TEXAS FIRM REGISTRATION F4932
P.O. BOX 1076
CEDAR PARK, TEXAS 78630
PHONE (512) 354-4682

360 PROFESSIONAL SERVICES, INC.

SCOTT A. FOSTER
84652
LICENSED PROFESSIONAL ENGINEER
12/12/2019

EASTWOOD SUBDIVISION
(FORMERLY SONTERRA WEST SECTION 9)
JARRELL, TEXAS

UTILITY LAYOUT
(SHEET 7 OF 10)

Scale: AS SHOWN
Designed by:
Drawn by:
Checked by:
Date: DECEMBER 2019
Project No.

SHEET
28

PLOT DATE: 12/12/2019 3:51pm PLOTTED BY: leslie
LAYOUT: SHEET 7 OF 10
IMAGES: 8" SIGHT
XREFS: C:\Users\Les\Documents\360PS\Solutions Development\Projects\Sun Loch\Lots\Section 9\Sheets Plot.dwg

MATCHLINE SHEET 10 OF 10

MATCHLINE SHEET 7 OF 10

MATCHLINE SHEET 5 OF 10

THE BAD WAY (50' ROW)

THE GOODWAY (50' ROW)

HANG EM HIGH LOOP (50' ROW)

BRONCO BILLY DR (50' ROW)

ROWDY YATES WAY (50' ROW)

THE UGLY WAY (50' ROW)

PHASE V

PHASE III

25' B.L.

15' B.L.

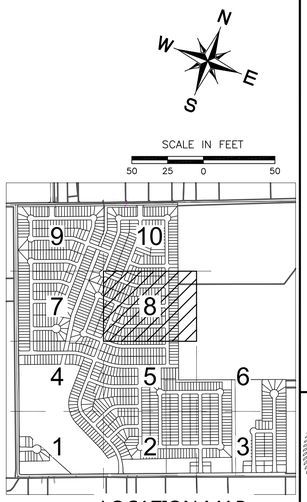

LOCATION MAP
N.T.S.

LEGEND

- SUBJECT PROPERTY
- PHASE LINES
- PROPERTY LINES
- W — W — PROP. WATER LINE
- SSWR — SSWR — PROP. WASTEWATER LINE
- FM — FM — PROP. FORCE MAIN LINE

TEXAS FIRM REGISTRATION F4932
P.O. BOX 1076
CEDAR PARK, TEXAS 78630
PHONE (512) 354-4682

360 PROFESSIONAL SERVICES, INC.

SCOTT J. FOSTER
84652
LICENSED PROFESSIONAL ENGINEER
12/12/2019

EASTWOOD SUBDIVISION
(FORMERLY SONTERRA WEST SECTION 9)
JARRELL, TEXAS

UTILITY LAYOUT
(SHEET 8 OF 10)

Scale: AS SHOWN
Designed by:
Drawn by:
Checked by:
Date: DECEMBER 2019
Project No.

SHEET
29

PLOTTED BY: rosie
PLOT DATE: 12/12/2019 3:51pm
LAYOUT NAME: 10
XREFs: G:\Users\rosie\Documents\LDDPS\Sonterra Development\Section 9\Cad\Jarrell Section 9 Prelim Plat.dwg

EX 12" WATERLINE
SCHOOL DRIVE
CONNECT TO EX. 12" WATERLINE
SURVEY TIE N21°32'33"W 39.98'
25' ROW DEDICATION (1.3 AC)
SURVEY TIE N21°11'13"W 40.43'
SURVEY TIE S68°42'13"W 27.92'
3/4" IRON ROD FOUND
"CHASE" 8154
TD. I.R.(RPLS 1848)
CR 314
COUNTY ROAD 314
ROW DEDICATION (1.3 AC.)
EASTWOOD LN (75' ROW)
12" WATERLINE
OUTLAW DR (50' ROW)
JOSEY WALES DR (50' ROW)
LANDSCAPE LOTS
PHASE VI
CR 315
25' DRAINAGE EASEMENT
OUTLAW DR (50' ROW)
JOSEY WALES DR (60' ROW)
45' GREEN SPACE DRAINAGE AND UTILITY LOT
67 GREEN SPACE DRG & UTIL LOT
45' GREEN SPACE DRAINAGE AND UTILITY LOT
33 GREEN SPACE DRG & UTIL LOT
PHASE IV
UNFORGIVEN LN (50' ROW)
360 PSI PROPOSED 100 YEAR WATER SURFACE ELEVATION
PHASE V
THE OLD WAY (50' R
20' DRAINAGE EASEMENT
MATCHLINE SHEET 7 OF 10
MATCHLINE SHEET 10 OF 10

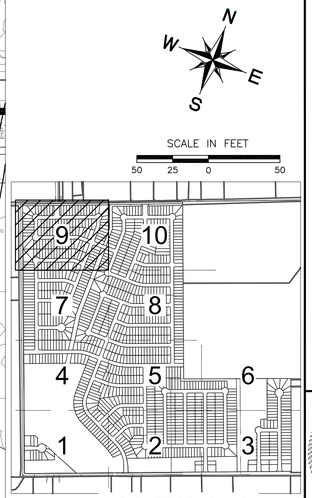

LOCATION MAP
N.T.S.

LEGEND

- SUBJECT PROPERTY
- PHASE LINES
- PROPERTY LINES
- PROP. WATER LINE
- PROP. WASTEWATER LINE
- PROP. FORCE MAIN LINE

TEXAS FIRM REGISTRATION F4932
P.O. BOX 1717
CEDAR PARK, TEXAS 78630
PHONE (512) 354-4682

360 PROFESSIONAL SERVICES, INC.

SCOTT A. FOSTER
84652
LICENSED PROFESSIONAL ENGINEER
12/12/2019

EASTWOOD SUBDIVISION
(FORMERLY SONTERRA WEST SECTION 9)
JARRELL, TEXAS

UTILITY LAYOUT
(SHEET 9 OF 10)

Scale: AS SHOWN
Designed by:
Drawn by:
Checked by:
Date: DECEMBER 2019
Project No.

SHEET
30

PLOT DATE: 12/17/2019 3:52pm PLOTTED BY: leslie
LAYOUT: 09_UTIL
IMAGES: 0 of 0
XREFs: C:\Users\Users\Documents\2019\Sonterra Development\Section 9\Cad\Locals\Section 9 Prelim Plat.dwg
Logo: C:\Users\Users\Documents\2019\Sonterra Development\Section 9\Cad\Locals\Logo.jpg

360 PSI PROPOSED 100 YEAR WATER SURFACE ELEVATION

EXISTING POWER POLE TO BE RELOCATED

SURVEY TIE N21°32'02"W 39.90'

SURVEY TIE N21°46'52"W 37.40'

CONNECT TO EX. 12" WATERLINE

25' DRAINAGE LOT

FD. I.R.(RPLS 1847)

CR 314

25' ROW DEDICATION (1.3 AC)

OFF-SITE EASEMENT IN PROGRESS FORCE MAIN TO COOL WATER MUD

ROW DEDICATION (1.5 AC.)

44 GREEN SPACE AND DRAINAGE LOT

25 GREEN SPACE AND DRAINAGE LOT

12" WATERLINE

12" WATERLINE

THE GOOD WAY (75' ROW)

THE BAD WAY (50' ROW)

THE UGLY WAY (50' ROW)

LANDSCAPE LOTS

PHASE V

DOLLARS DR (50' ROW)

OUTLAW DR (50' ROW)

MATCHLINE SHEET 9 OF 10

MATCHLINE SHEET 8 OF 10

SCALE IN FEET

50 25 0 50

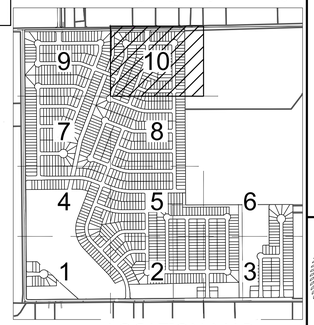

LOCATION MAP

N.T.S.

LEGEND

- SUBJECT PROPERTY
- PHASE LINES
- PROPERTY LINES
- PROP. WATER LINE
- PROP. WASTEWATER LINE
- PROP. FORCE MAIN LINE

TEXAS FIRM REGISTRATION F4932
P.O. BOX 1076
CEDAR PARK, TEXAS 78630
PHONE (512) 354-4682

360 PROFESSIONAL SERVICES, INC.

SCOTT J. FOSTER
84652
LICENSED PROFESSIONAL ENGINEER
12/12/2019

EASTWOOD SUBDIVISION
(FORMERLY SONTERRA WEST SECTION 9)
JARRELL, TEXAS

UTILITY LAYOUT (SHEET 10 OF 10)

Scale: AS SHOWN
Designed by:
Drawn by:
Checked by:
Date: DECEMBER 2019
Project No.

SHEET
31

PLOTTED BY: leslie
PLOT DATE: 12/17/2019 3:52pm
LAYOUT: 10 of 10
MARGINS: 0.5" Sides, 0.5" Top & Bottom
XREFs: C:\Users\Client\Documents\2019 Sonterra Development\Section 9\Civil\Exhibits\Section 9 Preim Plat.dwg