
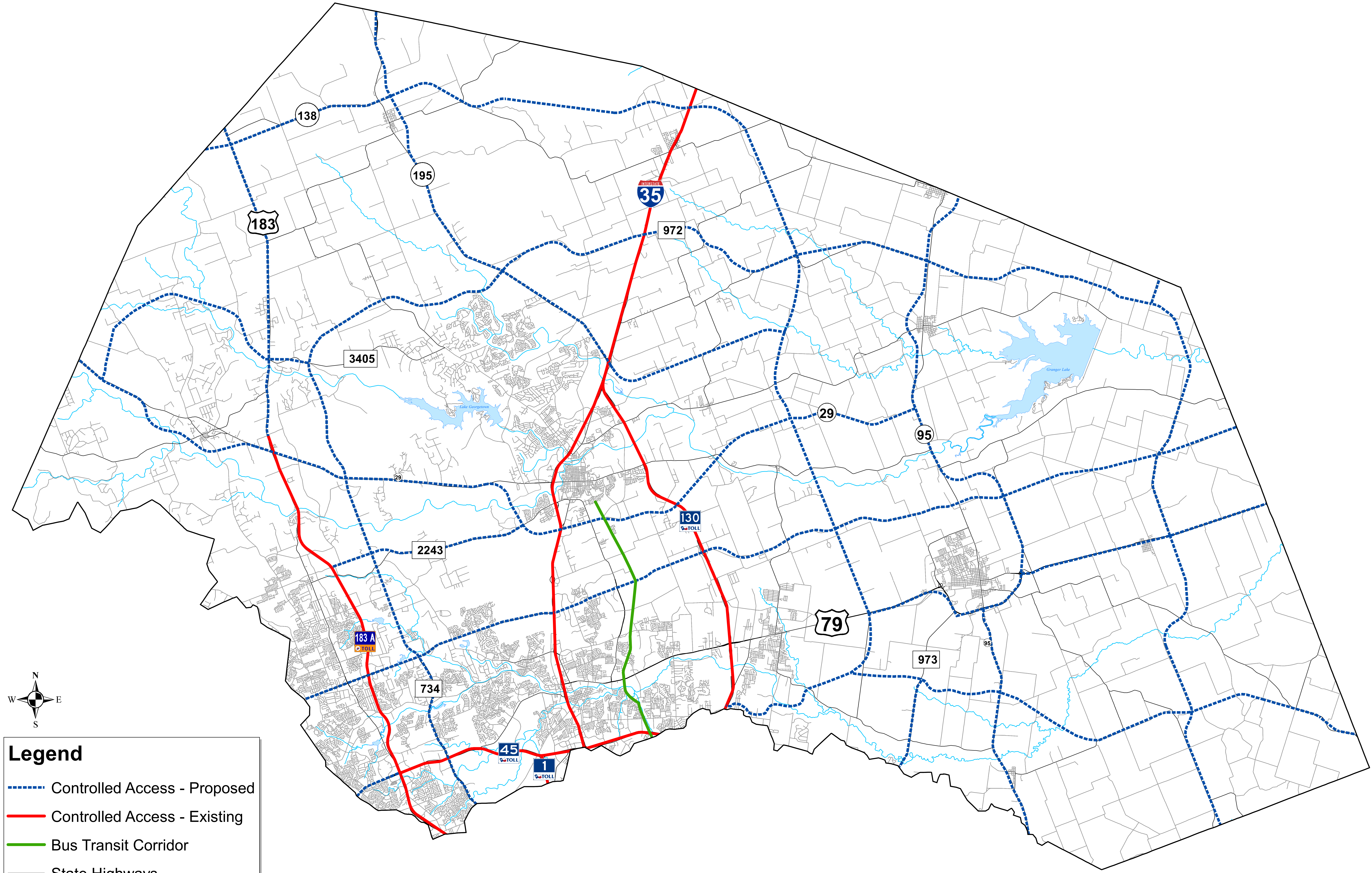
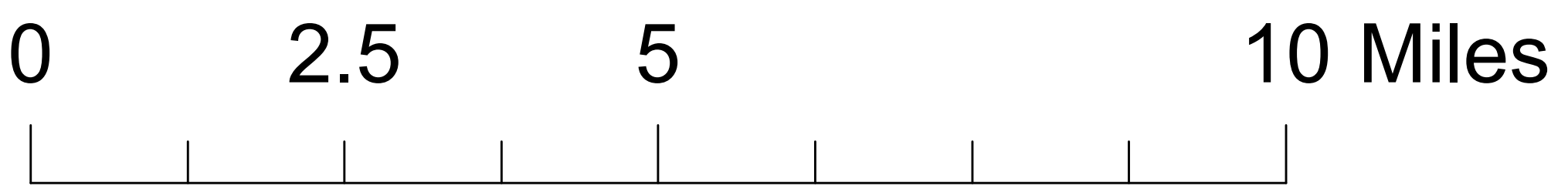


Conceptual Map of Proposed Controlled Access Facilities



Legend

- Controlled Access - Proposed
- Controlled Access - Existing
- Bus Transit Corridor
- State Highways
- Non-State Roads



Note: The locations of controlled access and arterial facilities are conceptual only. Final alignments for each route will be determined through appropriate planning and environmental studies.