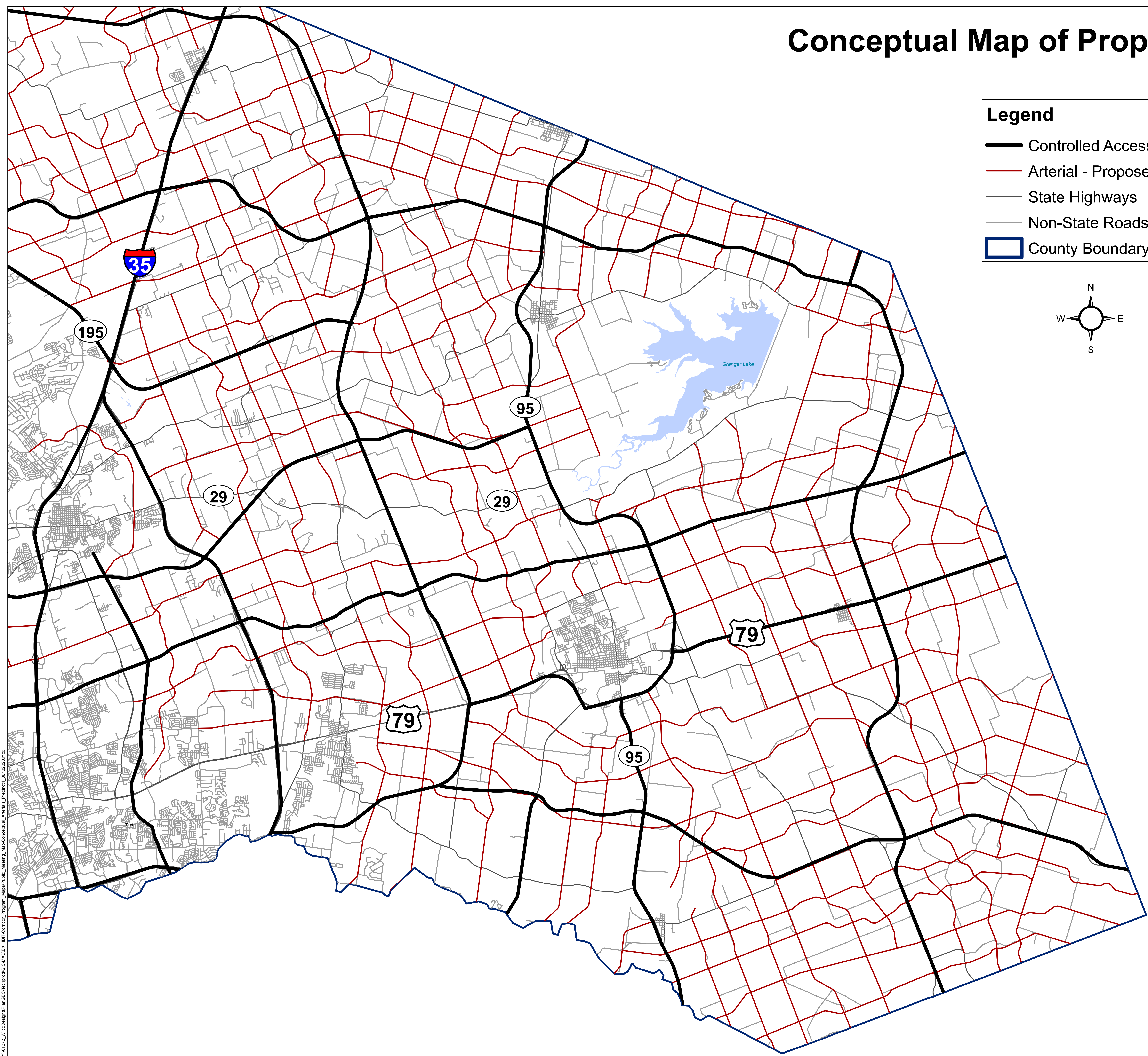
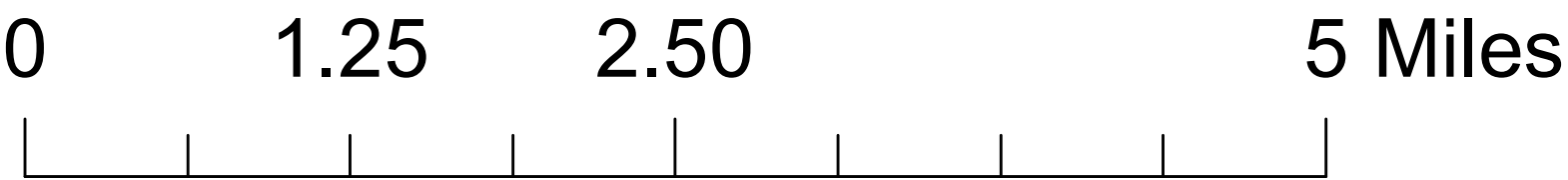
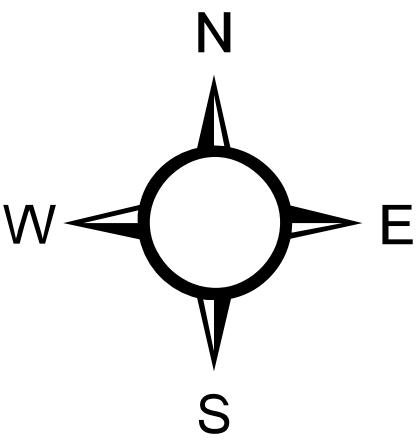


Conceptual Map of Proposed Arterial Facilities

Legend

- Controlled Access - Existing and Proposed (7/21/2020 Update)
- Arterial - Proposed (7/21/2020 Update)
- State Highways
- Non-State Roads
- County Boundary



Document Path: Y:\81272_Misc\Designs\Phase\GIS\Map\Conceptual_Arterials_Preview_06102020.mxd