

**REAL ESTATE CONTRACT**  
CR 279 @ Bagdad Rd. Right of Way

THIS REAL ESTATE CONTRACT ("Contract") is made by and between **LORI A. PENN N/K/A LORI HUTCHISON** (referred to in this Contract as "Seller", whether one or more) and **WILLIAMSON COUNTY, TEXAS** (referred to in this Contract as "Purchaser"), upon the terms and conditions set forth in this Contract.

**ARTICLE I**  
**PURCHASE AND SALE**

By this Contract, Seller sells and agrees to convey, and Purchaser purchases and agrees to pay for, the tract(s) of land described as follows:

All of that certain 0.038 acres (1,657 square foot) tract of land, out of and situated in the Joseph Lee Survey, Abstract No. 393, in Williamson County, Texas; being more fully described by metes and bounds in Exhibit "A" attached hereto and incorporated herein (**Parcel 38**);

together with all and singular the rights and appurtenances pertaining to the property, including any right, title, and interest of Seller in and to adjacent streets, alleys, or rights-of-way (all of such real property, rights, and appurtenances being referred to in this Contract as the "Property"), and any improvements and fixtures situated on and attached to the Property described herein not otherwise retained by Seller, for the consideration and upon and subject to the terms, provisions, and conditions set forth below.

**ARTICLE II**  
**PURCHASE PRICE AND ADDITIONAL COMPENSATION**

Purchase Price

2.01. The Purchase Price for the fee simple Property interests described in Exhibit "A" shall be the sum of THREE THOUSAND SIX HUNDRED FORTY-FIVE and 00/100 Dollars (\$3,645.00).

Payment of Purchase Price and Additional Compensation

2.02. In addition to the Purchase Price, EIGHT THOUSAND FIVE HUNDRED TWO and 21/100 (\$8,502.21) as additional compensation for improvements and cost to cure the Property. The Purchase Price shall be payable in cash or other readily available funds at the Closing.

**ARTICLE III  
PURCHASER'S OBLIGATIONS**

Conditions to Purchaser's Obligations

3.01. The obligations of Purchaser hereunder to consummate the transactions contemplated hereby are subject to the satisfaction of each of the following conditions (any of which may be waived in whole or in part by Purchaser at or prior to the Closing).

Miscellaneous Conditions

3.02. Seller shall have performed, observed, and complied with all of the covenants, agreements, and conditions required by this Contract to be performed, observed, and complied with by Seller prior to or as of the Closing.

**ARTICLE IV  
REPRESENTATIONS AND WARRANTIES  
OF SELLER**

4.01. Seller hereby represents and warrants to Purchaser as follows, which representations and warranties shall be deemed made by Seller to Purchaser also as of the Closing Date, to the best of Seller's knowledge:

(a) There are no parties in possession of any portion of the Property as lessees, tenants at sufferance, or trespassers, other than previously disclosed to Purchaser.

(b) Seller has complied with all applicable laws, ordinances, regulations, statutes, rules and restrictions relating to the Property, or any part thereof.

4.02. The Property is being conveyed to Purchaser under threat of condemnation.

**ARTICLE V  
CLOSING**

Closing Date

5.01. The Closing shall be held at the office of Texas National Title Company on or before July 14, 2023, or at such time, date, and place as Seller and Purchaser may agree upon, or within 10 days after the completion of any title curative matters if necessary for items as shown on the Title Commitment or in the contract (which date is herein referred to as the "Closing Date").

### Seller's Obligations at Closing

5.02. At the Closing Seller shall:

(1) Deliver to Purchaser a duly executed and acknowledged Deed conveying good and indefeasible title to Williamson County, Texas in fee simple to the right of way Property described in Exhibit "A", conveying such interest in and to the portion of the Property free and clear of any and all monetary liens and restrictions, except for the following:

- (a) General real estate taxes for the year of closing and subsequent years not yet due and payable.
- (b) Any exceptions approved by Purchaser pursuant to Article III hereof; and
- (c) Any exceptions approved by Purchaser in writing.

(2) The Deed shall be in the form as shown in Exhibit "B" attached hereto and incorporated herein.

(3) Provide reasonable assistance as requested, at no cost to Seller, to cause the Title Company to deliver to Purchaser a Texas Owner's Title Policy at Purchaser's sole expense, in Grantee's favor in the full amount of the Purchase Price, insuring Purchaser's contracted interests in and to the permanent interests being conveyed in the Property subject only to those title exceptions listed herein, such other exceptions as may be approved in writing by Purchaser, and the standard printed exceptions contained in the usual form of Texas Owner's Title Policy, provided, however:

- (a) The boundary and survey exceptions shall be deleted.
  - (b) The exception as to restrictive covenants shall be endorsed "None of Record", if applicable; and
  - (c) The exception as to the lien for taxes shall be limited to the year of closing and shall be endorsed "Not Yet Due and Payable".
- (4) Deliver to Purchaser possession of the Property if not previously done.

### Purchaser's Obligations at Closing

5.03. At the Closing, Purchaser shall:

- (a) Pay the cash portion of the Purchase Price and Additional Compensation.

Prorations

5.04. General real estate taxes for the then-current year relating to the portion of the Property conveyed in fee shall be prorated as of the Closing Date and shall be adjusted in cash at the Closing, but shall otherwise remain the obligation of Seller to satisfy. If the Closing shall occur before the tax rate is fixed for the then current year, the apportionment of taxes shall be upon the basis of the tax rate for the next preceding year applied to the latest assessed valuation. Agricultural roll-back taxes, if any, which directly result from this Contract and conveyance shall be paid by Purchaser.

Closing Costs

5.05. All costs and expenses of closing in consummating the sale and purchase of the Property shall be borne and paid as follows:

- (1) Owner's Title Policy and survey to be paid by Purchaser.
- (2) Deed, tax certificates, and title curative matters, if any, paid by Purchaser.
- (3) All other closing costs shall be paid by Purchaser.
- (4) Attorney's fees paid by each respectively.

**ARTICLE VI  
BREACH BY SELLER**

In the event Seller shall fail to fully and timely perform any of its obligations hereunder or shall fail to consummate the sale of the Property for any reason, except Purchaser's default, Purchaser may: (1) enforce specific performance of this Contract; or (2) request that the Escrow Deposit, if any, shall be forthwith returned by the title company to Purchaser.

**ARTICLE VII  
BREACH BY PURCHASER**

In the event Purchaser should fail to consummate the purchase of the Property, the conditions to Purchaser's obligations set forth in Article III having been satisfied and Purchaser being in default and Seller not being in default hereunder, Seller shall have the right to receive the Escrow Deposit, if any, from the title company, the sum being agreed on as liquidated damages for the failure of Purchaser to perform the duties, liabilities, and obligations imposed upon it by the terms and provisions of this Contract, and Seller agrees to accept and take this cash payment as its total damages and relief and as Seller's sole remedy hereunder in such event. If no Escrow Deposit has been made, then Seller shall receive the amount of \$500 as liquidated damages for any failure by Purchaser.

**ARTICLE VIII  
MISCELLANEOUS**

Notice

8.01. Any notice required or permitted to be delivered hereunder shall be deemed received when sent by United States mail, postage prepaid, certified mail, return receipt requested, addressed to Seller or Purchaser, as the case may be, at the address set forth opposite the signature of the party.

Texas Law to Apply

8.02. This Contract shall be construed under and in accordance with the laws of the State of Texas, and all obligations of the parties created hereunder are performable in Williamson County, Texas.

Parties Bound

8.03. This Contract shall be binding upon and inure to the benefit of the parties and their respective heirs, executors, administrators, legal representatives, successors and assigns where permitted by this Contract.

Legal Construction

8.04. In case any one or more of the provisions contained in this Contract shall for any reason be held to be invalid, illegal, or unenforceable in any respect, this invalidity, illegality, or unenforceability shall not affect any other provision hereof, and this Contract shall be construed as if the invalid, illegal, or unenforceable provision had never been contained herein.

Prior Agreements Superseded

8.05. This Contract constitutes the sole and only agreement of the parties and supersedes any prior understandings or written or oral agreements between the parties respecting the within subject matter.

Time of Essence

8.06. Time is of the essence in this Contract.

### Gender

8.07. Words of any gender used in this Contract shall be held and construed to include any other gender, and words in the singular number shall be held to include the plural, and vice versa, unless the context requires otherwise.

### Memorandum of Contract

8.08. Upon request of either party, the parties shall promptly execute a memorandum of this Contract suitable for filing of record.

### Compliance

8.09 In accordance with the requirements of Section 20 of the Texas Real Estate License Act, Purchaser is hereby advised that it should be furnished with or obtain a policy of title insurance or Purchaser should have the abstract covering the Property examined by an attorney of Purchaser's own selection.

### Effective Date

8.10 This Contract shall be effective as of the date it is approved by the Williamson County commissioners' court, which date is indicated beneath the County Judge's signature below.

### Counterparts

8.11 This Contract may be executed in any number of counterparts, which may together constitute the Contract. Signatures transmitted by facsimile or electronic mail may be considered effective as originals for purposes of this Contract.

### Contingent Possession and Use Agreement

8.12. Upon completion of (1) the full execution of this Contract by all parties, and (2) acknowledgment by the Title Company of delivery by Purchaser of the full Purchase Price to the Title Company, Purchaser, its agents and contractors shall be permitted at any time after July 15, 2023, to enter and possess the Property prior to Closing for the purpose of completing any and all necessary testing, utility relocation, and construction activities associated with the proposed roadway improvement construction project of Purchaser on the Property or other obligations of this Contract, and Seller agrees to make any gate access available to Purchaser, its contractors or utility facility owners as necessary to carry out the purposes of this paragraph. The parties further agree to continue to use diligence in assisting with any title curative measures or mortgage lien release required by the Contract to complete the Closing of the purchase transaction.

**SELLER:**

Lori Penn Hutchison

Lori A. Penn n/k/a Lori Hutchison

Date: 4-27-23

Address: 1217 Haven Ln

Georgetown TX  
78626

**PURCHASER:**

WILLIAMSON COUNTY, TEXAS

By: \_\_\_\_\_  
Bill Gravell, Jr.  
County Judge

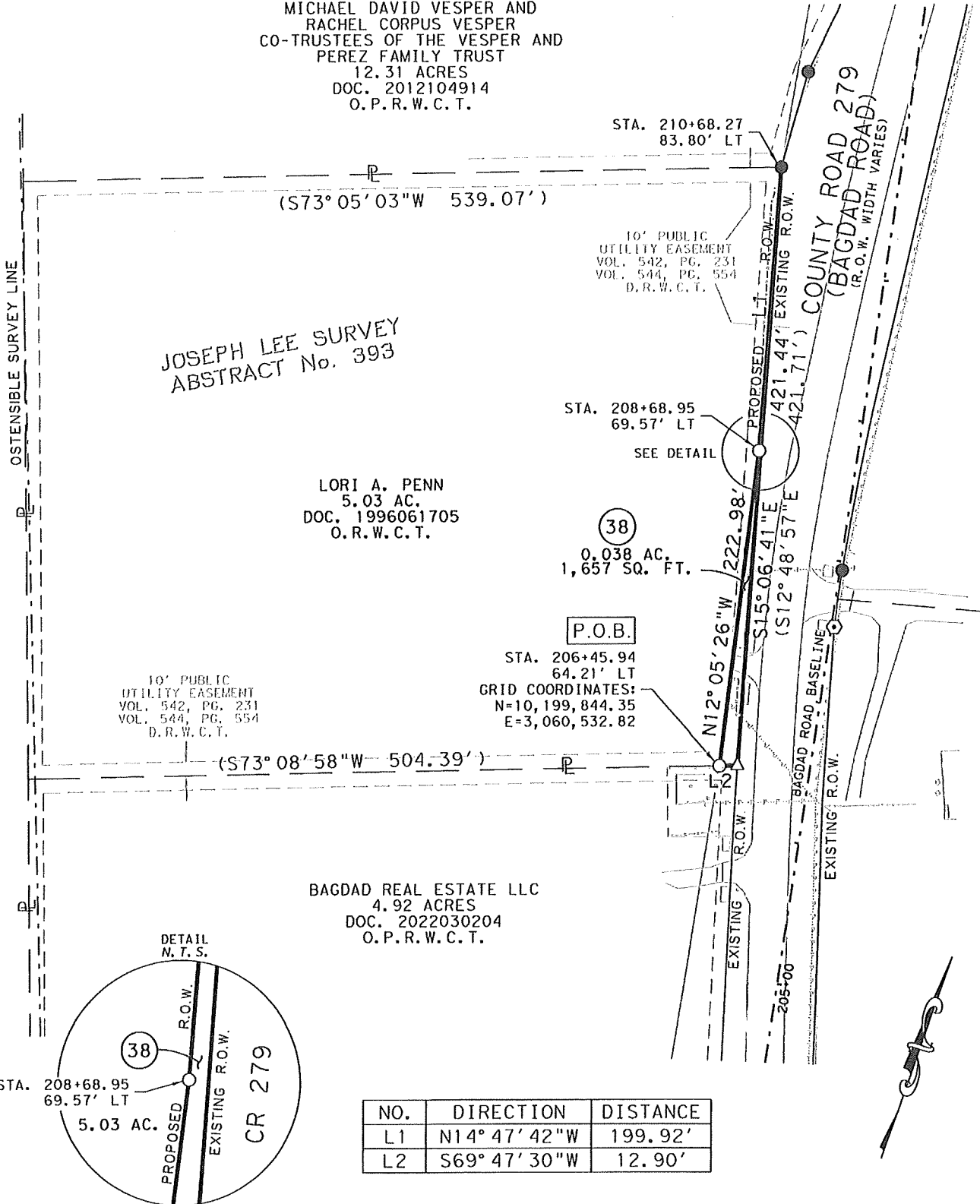
Address: 710 Main Street, Suite 101  
Georgetown, Texas 78626

Date: \_\_\_\_\_



EXHIBIT " "   
**PLAT TO ACCOMPANY PARCEL DESCRIPTION**

MICHAEL DAVID VESPER AND  
 RACHEL CORPUS VESPER  
 CO-TRUSTEES OF THE VESPER AND  
 PEREZ FAMILY TRUST  
 12.31 ACRES  
 DOC. 2012104914  
 O. P. R. W. C. T.



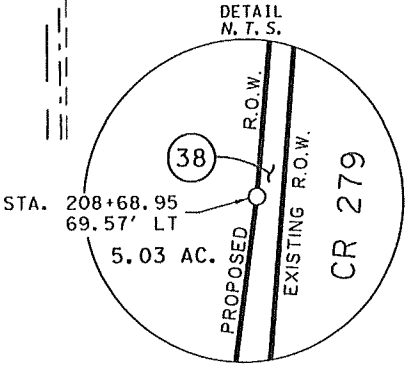
JOSEPH LEE SURVEY  
 ABSTRACT No. 393

LORI A. PENN  
 5.03 AC.  
 DOC. 1996061705  
 O. R. W. C. T.

38  
 0.038 AC.  
 1,657 SQ. FT.

P.O.B.  
 STA. 206+45.94  
 64.21' LT  
 GRID COORDINATES:  
 N=10,199,844.35  
 E=3,060,532.82

BAGDAD REAL ESTATE LLC  
 4.92 ACRES  
 DOC. 2022030204  
 O. P. R. W. C. T.



NO.	DIRECTION	DISTANCE
L1	N14° 47' 42" W	199.92'
L2	S69° 47' 30" W	12.90'

11/26/2022

**INLAND GEODETICS**  
 PROFESSIONAL LAND SURVEYORS  
 1504 CHISHOLM TRAIL RD. STE. 103  
 ROUND ROCK, TX. 78681  
 PH. (512) 238-1200, FAX (512) 238-1251  
 FIRM REGISTRATION NO. 100591-00

PARCEL PLAT SHOWING PROPERTY OF

**LORI A. PENN**

**PARCEL 38**  
 0.038 ACRES  
 1,657 Sq. Ft.

SCALE  
 1" = 100'

PROJECT  
 BAGDAD ROAD

COUNTY  
 WILLIAMSON

PAGE 2 OF 3

LEGEND

PLAT TO ACCOMPANY PARCEL DESCRIPTION

● 1/2" IRON ROD FOUND UNLESS NOTED	( ) RECORD INFORMATION
⊙ IRON ROD FOUND W/PLASTIC CAP	— LINE BREAK
⊙ 1/2" IRON PIPE FOUND UNLESS NOTED	↗ DENOTES COMMON OWNERSHIP
▲ 60/D NAIL FOUND	P.O.B. POINT OF BEGINNING
▲ STAMPED "WILLIAMSON COUNTY" FOUND	N.T.S. NOT TO SCALE
△ CALCULATED POINT	D.R.W.C.T. DEED RECORDS WILLIAMSON COUNTY, TEXAS
○ IRON ROD W/ ALUMINUM CAP	O.R.W.C.T. OFFICIAL RECORDS WILLIAMSON COUNTY, TEXAS
○ STAMPED "WILLIAMSON COUNTY" SET (UNLESS NOTED OTHERWISE)	O.P.R.W.C.T. OFFICIAL PUBLIC RECORDS WILLIAMSON COUNTY, TEXAS
℞ PROPERTY LINE	

1) ALL BEARINGS SHOWN HEREON ARE BASED ON GRID BEARING. ALL DISTANCES ARE SURFACE DISTANCES. COORDINATES ARE SURFACE VALUES BASED ON THE TEXAS STATE PLANE COORDINATE SYSTEM, NAD 83, CENTRAL ZONE.

THE SURVEY SHOWN HEREON WAS PREPARED IN CONJUNCTION WITH THAT COMMITMENT FOR TITLE INSURANCE CF NO. T-165839, ISSUED BY TEXAS NATIONAL TITLE, INC. EFFECTIVE DATE JULY 27, 2022, ISSUE DATE AUGUST 08, 2022.

1. RESTRICTIVE COVENANTS: VOLUME 544, PAGE 56, DEED RECORDS OF WILLIAMSON COUNTY, TEXAS, EXPIRED JANUARY 2000.
- 10(2). AN ELECTRIC AND/OR TELEPHONE TRANSMISSION DISTRIBUTION LINE OR SYSTEM EASEMENT GRANTED TO PEDERNALES ELECTRIC COOPERATIVE, INC. AS DESCRIBED IN VOLUME 542, PAGE 231, DEED RECORDS, WILLIAMSON COUNTY, TEXAS, AFFECTS AS SHOWN.
3. A 10 FOOT UTILITY EASEMENT ALONG ALL LOT LINES OF ALL TRACTS AS DESCRIBED IN VOLUME 544, PAGE 554 OF THE DEED RECORDS OF WILLIAMSON COUNTY, TEXAS, AFFECTS AS SHOWN.
4. BUILDING SETBACK LINE(S) AS PROVIDED IN RESTRICTIONS OF RECORD IN VOLUME 544, PAGE 56, EXPIRED JANUARY 2000 AND VOLUME 544, PAGE 554, SUBJECT TO, OF THE DEED RECORDS OF WILLIAMSON COUNTY, TEXAS.
9. ALL TERMS, CONDITIONS AND PROVISIONS OF THAT CERTAIN ORDINANCE NO. 05-0-50 IN DOCUMENT NO. 2005066224 AND ORDINANCE NO. 05-0-56 OF RECORD IN DOCUMENT NO. 2005066230, OFFICIAL PUBLIC RECORDS, AND FURTHER RATIFIED BY ORDINANCE NO. 06-0-12, RECORDED IN DOCUMENT NO. 2006013010, OFFICIAL PUBLIC RECORDS, WILLIAMSON COUNTY, TEXAS, SUBJECT TO.
10. ALL TERMS, CONDITIONS AND PROVISIONS OF THAT CERTAIN ORDINANCE NO. 16-035-00 OF RECORD IN DOCUMENT NO. 2017011280 OF THE OFFICIAL PUBLIC RECORDS OF WILLIAMSON COUNTY, TEXAS, DOES NOT AFFECT.

I HEREBY CERTIFY THAT THIS PLAT IS TRUE AND CORRECT TO THE BEST OF MY KNOWLEDGE AND BELIEF AND THAT THE PROPERTY SHOWN HEREIN WAS DETERMINED BY A SURVEY MADE ON THE GROUND UNDER MY DIRECT SUPERVISION.

*M. Stephen Truesdale* 1 DEC 2022

M. STEPHEN TRUESDALE  
 REGISTERED PROFESSIONAL LAND SURVEYOR NO. 4933  
 LICENSED STATE LAND SURVEYOR  
 INLAND GEODETICS  
 FIRM REGISTRATION NO. 100591-00  
 1504 CHISHOLM TRAIL ROAD, SUITE 103  
 ROUND ROCK, TEXAS 78681




11/26/2022

PARCEL PLAT SHOWING PROPERTY OF

LORI A. PENN

PARCEL 38  
 0.038 ACRES  
 1,657 Sq. Ft.



SCALE  
 1" = 100'

PROJECT  
 BAGDAD ROAD

COUNTY  
 WILLIAMSON

PAGE 3 OF 3

**DEED**  
County Road 279 @ Bagdad Rd. Right of Way

**THE STATE OF TEXAS**

§

**COUNTY OF WILLIAMSON**

§

§

**NOTICE OF CONFIDENTIALITY RIGHTS: IF YOU ARE A NATURAL PERSON, YOU MAY REMOVE OR STRIKE ANY OF THE FOLLOWING INFORMATION FROM THIS INSTRUMENT THAT TRANSFERS AN INTEREST IN REAL PROPERTY BEFORE IT IS FILED IN THE PUBLIC RECORDS: YOUR SOCIAL SECURITY NUMBER OR YOUR DRIVER'S LICENSE NUMBER.**

**NOW, THEREFORE, KNOW ALL BY THESE PRESENTS:**

That **LORI A. PENN n/k/a LORI HUTCHISON, not joined by my spouse as the Property conveyed herein is my sole and separate property and forms no part of my homestead either owned or occupied**, hereinafter referred to as Grantor, whether one or more, for and in consideration of the sum of Ten Dollars (\$10.00) and other good and valuable consideration to Grantor in hand paid by Williamson County, Texas, the receipt and sufficiency of which is hereby acknowledged, and for which no lien is retained, either expressed or implied, have this day Sold and by these presents do Grant, Bargain, Sell and Convey unto **WILLIAMSON COUNTY, TEXAS**, all that certain tract(s) or parcel(s) of land lying and being situated in the County of Williamson, State of Texas, along with any improvements thereon, being more particularly described as follows (the "Property"):

All of that certain 0.038 acres (1,657 square foot) tract of land, out of and situated in the Joseph Lee Survey, Abstract No. 393, in Williamson County, Texas; being more fully described by metes and bounds in Exhibit "A" attached hereto and incorporated herein (**Parcel 38**);

**SAVE AND EXCEPT, HOWEVER**, it is expressly understood and agreed that Grantor is retaining title to the following improvements located on the Property, to wit: NONE

**RESERVATIONS FROM AND EXCEPTIONS TO CONVEYANCE AND WARRANTY:**

Visible and apparent easements not appearing of record;

Any discrepancies, conflicts, or shortages in area or boundary lines or any encroachments or any overlapping of improvements which a current survey would show;

Easements, restrictions, reservations, covenants, conditions, oil and gas leases, mineral severances, and encumbrances for taxes and assessments (other than liens and conveyances) presently of record in the Official Public Records of Williamson County, Texas, that affect the property, but only to the extent that said items are still valid and in force and effect at this time.

Grantor reserves all of the oil, gas and other minerals in and under the land herein conveyed but waives all rights of ingress and egress to the surface thereof for the purpose of exploring, developing, mining or drilling or pumping the same; provided, however, that operations for exploration or recovery of any such minerals shall be permissible so long as all surface operations in connection therewith are located at a point outside the acquired parcel and upon the condition that none of such operations shall be conducted so near the surface of said land as to interfere with the intended use thereof or in any way interfere with, jeopardize, or endanger the facilities of Williamson County, Texas or create a hazard to the public users thereof; it being intended, however, that nothing in this reservation shall affect the title and the rights of Grantee to take and use without additional compensation any, stone, earth, gravel, caliche, iron ore, gravel or any other road building material upon, in and under said land for the construction and maintenance of Grantee's roadway facilities and all related appurtenances.

**TO HAVE AND TO HOLD** the property herein described and herein conveyed together with all and singular the rights and appurtenances thereto in any wise belonging unto Williamson County, Texas and its assigns forever; and Grantor does hereby bind itself, its heirs, executors, administrators, successors and assigns to Warrant and Forever Defend all and singular the said premises herein conveyed unto Williamson County, Texas and its assigns against every person whomsoever lawfully claiming or to claim the same or any part thereof.

This deed is being delivered in lieu of condemnation.

**IN WITNESS WHEREOF**, this instrument is executed on this the \_\_\_\_ day of \_\_\_\_\_, 2023.

*[signature pages follow]*

**GRANTOR:**

\_\_\_\_\_  
Lori A. Penn n/k/a Lori Hutchison

**ACKNOWLEDGMENT**

STATE OF TEXAS

§

COUNTY OF \_\_\_\_\_

§

§

This instrument was acknowledged before me on this the \_\_\_\_ day of \_\_\_\_\_, 2023 by Lori A. Penn n/k/a Lori Hutchison in the capacity and for the purposes and consideration recited therein.

\_\_\_\_\_  
Notary Public, State of Texas

**PREPARED IN THE OFFICE OF:**

Sheets & Crossfield, PLLC  
309 East Main  
Round Rock, Texas 78664

**GRANTEE'S MAILING ADDRESS:**

Williamson County, Texas  
Attn: County Auditor  
710 Main Street, Suite 101  
Georgetown, Texas 78626

**AFTER RECORDING RETURN TO:**

Sheets & Crossfield, PLLC  
309 East Main  
Round Rock, Texas 78664