



ROAD BOND PROGRAM

Construction Summary Report

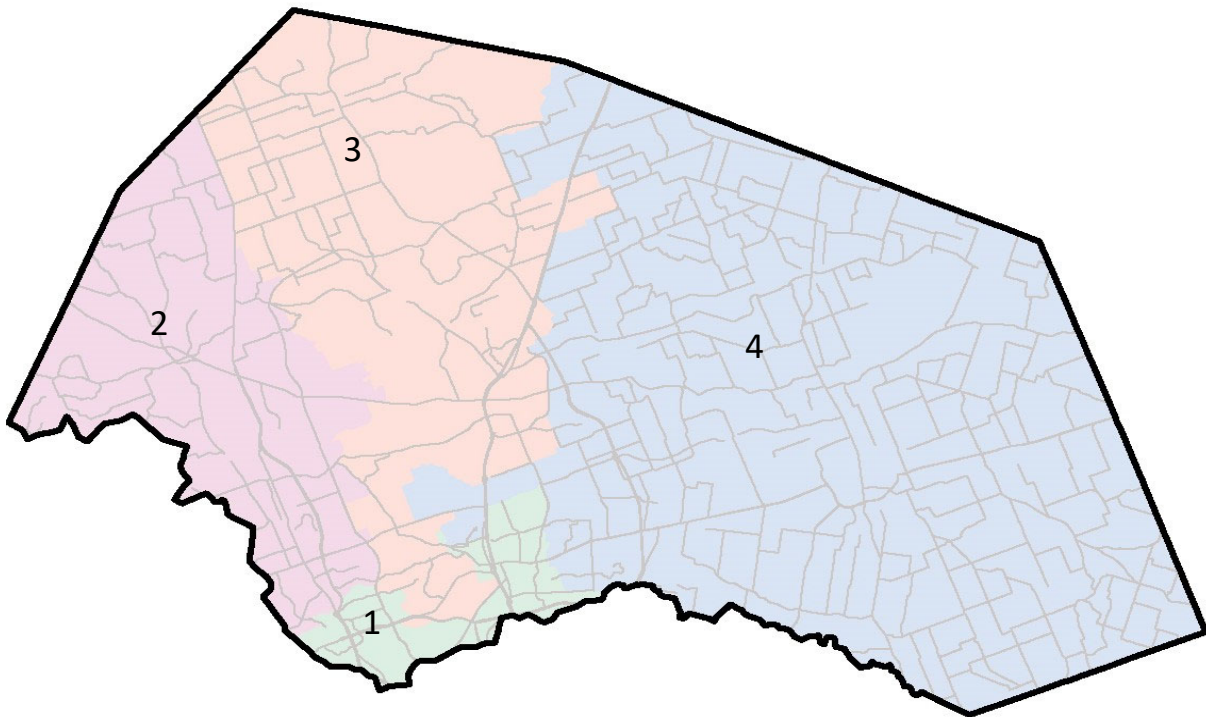
County Judge
Bill Gravell, Jr.

Commissioners
Terry Cook
Cynthia Long
Valerie Covey
Russ Boles

May 2023

WWW.ROADBOND.ORG

Volume XXII - Issue No.5



Presented By:



Table of Contents



Completed Projects.....	1
PRECINCT No. 1 – Commissioner Terry Cook	5
North Mays Street Extension Phase 1 (Paloma Drive to Oakmont Drive).....	8
PRECINCT No. 2 – Commissioner Cynthia Long	10
CR 200 Reconstruction (North of SH 29 to South of CR 201).....	13
CR 258 Extension (US 183 to Sunset Ridge Drive)	14
Ronald Reagan at Elizabeth Park Temporary Signals	16
PRECINCT No. 3 – Commissioner Valerie Covey	17
Great Oaks Drive Bridge at Brushy Creek	20
CR 111 Westinghouse Road	22
Southwest Bypass Extension	25
CR 245 Reconstruction	27
Corridor H/Sam Bass Road	29
PRECINCT No. 4 – Commissioner Russ Boles.....	31
CR 101 (US 79 to north of Chandler Road).....	34
Southeast Loop Segment 1, Phase 1	35
Coupland Street Project (South Broad and Muery).....	37
CR 401 Reconstruction.....	38
CR 404 Hutto Water Line HDPE Pipe.....	40
CR 404 Hutto Water Line Realignment	41
Samsung Highway (Future County Road) (CR 404 to FM 973).....	42
FM 3349 at US 79 (FM 3349 from US to CR 404)	44
CR 366 (Chandler Road to Carlos G. Parker Boulevard)	46
Bud Stockton Extension (CR 305 to FM 487)	48
CR 404 at FM 973 Improvements	50
CR 307 and CR 305 (CR 307 North of CR 305)	52
Samsung Highway (CR 404 Realignment) (FM 3349 to CR 404).....	54

WILLIAMSON COUNTY

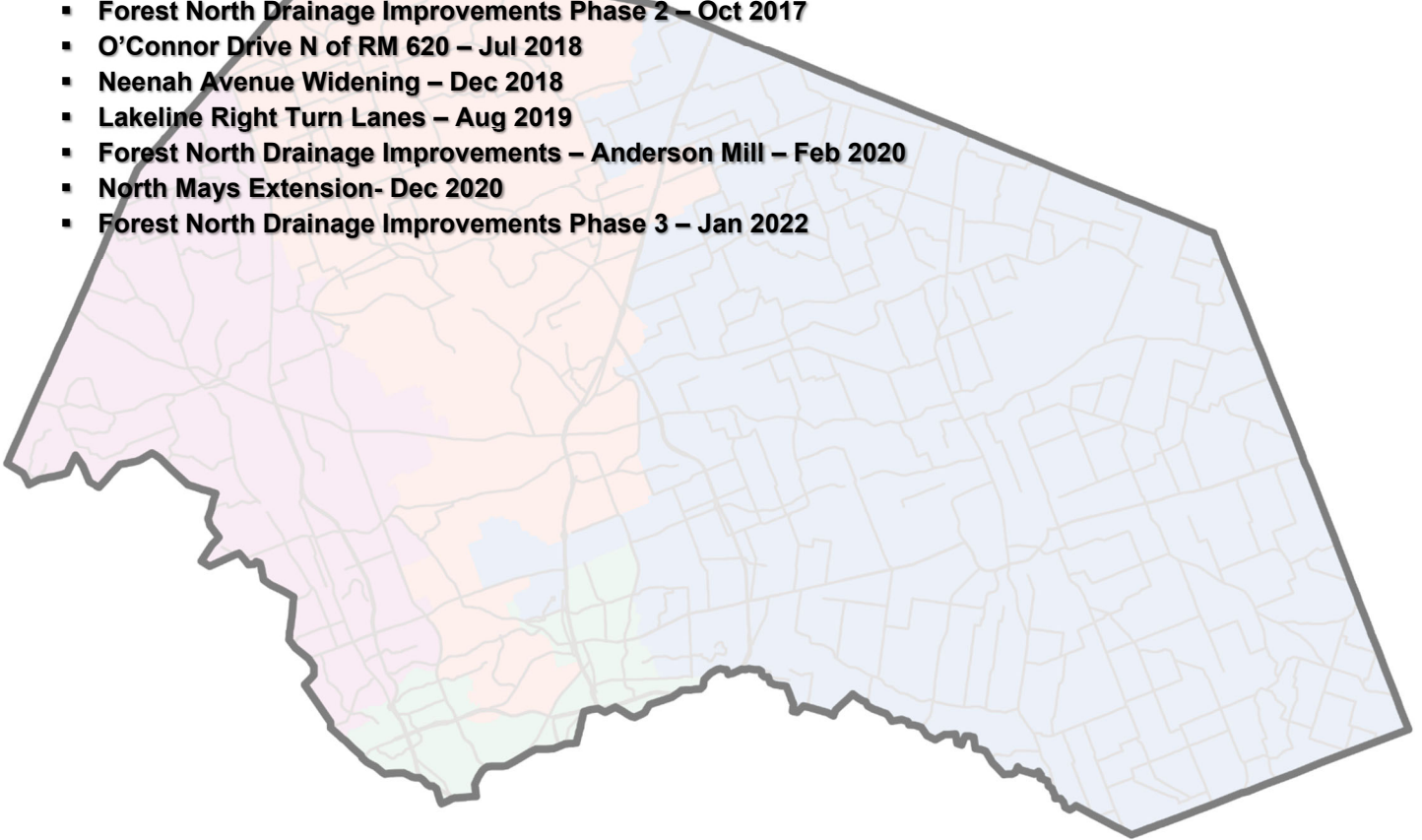
ROAD BOND PROGRAM

COMPLETED PROJECTS

CONSTRUCTION SUBSTANTIALLY COMPLETE/OPEN TO TRAFFIC - AS OF APRIL 2023

Precinct 1

- Pond Springs Road (signal) – Apr 2002
- McNeil Road, Phase 1 – Jan 2005
- McNeil Road, Phase 2 – Feb 2007
- RM 620, Phase 1 – Jan 2009
- Pond Springs Road – Sep 2010
- County Road 174 at Brushy Creek – Jun 2011
- O'Connor Drive Extension – Apr 2012
- King of Kings Crossing – Aug 2012
- RM 620 Safety Improvements – Dec 2014
- Forest North Drainage Improvements Phase 2 – Oct 2017
- O'Connor Drive N of RM 620 – Jul 2018
- Neenah Avenue Widening – Dec 2018
- Lakeline Right Turn Lanes – Aug 2019
- Forest North Drainage Improvements – Anderson Mill – Feb 2020
- North Mays Extension- Dec 2020
- Forest North Drainage Improvements Phase 3 – Jan 2022



WILLIAMSON COUNTY

ROAD BOND PROGRAM

COMPLETED PROJECTS

CONSTRUCTION SUBSTANTIALLY COMPLETE/OPEN TO TRAFFIC - AS OF APRIL 2023

Precinct 2

- RM 1869 at SH 29 (signal) – Aug 2002
- River Bend Oaks – Feb 2003
- County Road 175 – Jun 2003
- County Road 200 – Sep 2003
- Ronald Reagan Blvd, South Ph. 1 – Dec 2004
- County Road 214 – Feb 2005
- County Road 258 – Sep 2006
- San Gabriel Pkwy, Ph. 1 – Feb 2007
- Ronald Reagan Blvd North Ph. 1 – Mar 2007
- Lakeline Blvd – Jul 2007
- Ronald Reagan Blvd South Ph. 2 – Feb 2008
- US 183 at CR 274 – Feb 2008
- County Road 175 Phase 2A – Jan 2010
- US 183 at FM 3405 Traffic Signal – Mar 2010
- US 183 at FM 3405 Left Turn Lanes – May 2010
- County Road 214 Phase 2A – Jan 2011
- San Gabriel Parkway Ph. 2 – Oct 2011
- US 183 (PTF) – Apr 2012
- SH 29 TWLTL Liberty Hill – Dec 2012
- Hero Way – Feb 2013
- County Roads 260/266 – Apr 2013
- County Road 277 – Jul 2014
- Lakeline Blvd at US 183 – Nov 2014
- Lakeline Blvd Ph. 2 – Apr 2015
- County Road 258 – Jul 2017
- County Road 200 at Bold Sundown – Oct 2018
- Ronald Reagan at Santa Rita Ranch – Feb 2019
- CR 200 at SH 29 / Loop 332 – Jul 2019
- Bagdad Road (CR 279) at CR 278 (River Ranch County Park Road) – Feb 2020
- San Gabriel Ranch Road Bridge – Mar 2020
- Corridor F / US 183 Planning - Jan 2021
- Seward Junction Improvements – Mar 2021
- Ronald Reagan Blvd Widening (Temporary Signals) at Santa Rita Blvd – Feb 2022
- CR 200 (CMTA Railroad to CR 201) – Oct 2022

WILLIAMSON COUNTY

ROAD BOND PROGRAM

COMPLETED PROJECTS

CONSTRUCTION SUBSTANTIALLY COMPLETE/OPEN TO TRAFFIC - AS OF APRIL 2023

Precinct 3

- 
- A map of Williamson County, Texas, with Precinct 3 highlighted in light blue. The map shows the county's irregular shape and internal road network. Precinct 3 is located in the western part of the county, covering areas around Georgetown and the Inner Loop. The map is overlaid with a grid of project locations, each marked with a small square icon.
- Cedar Hollow at SH 29 (signal) – Aug 2002
 - Georgetown Inner Loop Project 2 – Aug 2003
 - Georgetown Inner Loop Project 1 – Jun 2004
 - Georgetown Inner Loop East Extension – Sep 2004
 - County Road 152 Bridge Replacement – Sep 2004
 - Inner Loop East (CR 151 to Bus 35) – Oct 2005
 - Ronald Reagan Blvd North, Ph. 2 – May 2008
 - 12" Water Main Relo. for SH 29 Widening – Jun 2008
 - SH 29 / CR 104, Ph. 1 – Jul 2008
 - IH 35 at SH 29 Turnarounds (PTF) – Aug 2008
 - SE Inner Loop at FM 1460 – Nov 2009
 - County Road 111 (Westinghouse Road) – Jun 2010
 - Williams Drive – Apr 2011
 - County Road 104, Phase 2 – May 2011
 - RM 2338 (PTF) – Jul 2011
 - SH 29 at Park Pl and Jack Nicklaus – May 2012
 - Ronald Reagan Blvd. North Phase 3 – Jun 2013
 - Ronald Reagan Blvd. North Phase 4 – Mar 2014
 - Madrid Drive Extension – Sep 2014
 - CR 245 – Sep 2015
 - IH 35 Northbound Frontage Road (PTF) – Oct 2015
 - Ronald Reagan North Phase 4 Fencing – Jan 2016
 - IH 35 NB Frontage Road Driveway (PTF) – Mar 2016
 - Southwest Bypass Driveways – Aug 2016
 - RM 2243 at Escalera Right Intersection – Aug 2016
 - SH 29 at Cedar Hollow Right Int. Imp. – Aug 2016
 - Southwest Bypass Access Route – Jul 2017
 - Pearson Ranch Road – Oct 2017
 - Arterial H Extension Phase I – Feb 2018
 - Relo. of Williamson County Regional WL – Apr 2018
 - RM 620 Phase 2 – Jul 2018
 - Southwest Bypass Segment 1 – Sept 2018
 - Inner Loop Improvements – Dec 2018
 - Neenah Ave./Pearson Ranch Rd. Signal – Jan 2019
 - Southwest Bypass Segment 2 – Jan 2020
 - Great Oaks Dr. Water Line Relocations – Jun 2020
 - CR 176 @ RM 2243 – Oct 2020
 - Corridor H/Sam Bass Rd. Int. Signals – May 2021
 - Ronald Reagan Blvd./Silver Spur Blvd. – Jun 2021
 - Ronald Reagan Boulevard at Sun City – Jun 2021
 - IH 35 Ramp Reversals/FR Conversion – Sept 2021
 - O'Connor Drive Traffic Signals – Nov 2021
 - Hairy Man Rd./Brushy Creek Rd. Imp- Dec 2021
 - Ronald Reagan Blvd. at IH 35 Bridge – Dec 2021
 - Wyoming Springs Intersection Improvements (At Smyers Lane) – July 2022
 - SH 29 at DB Wood Int. Improvements – Mar 2023

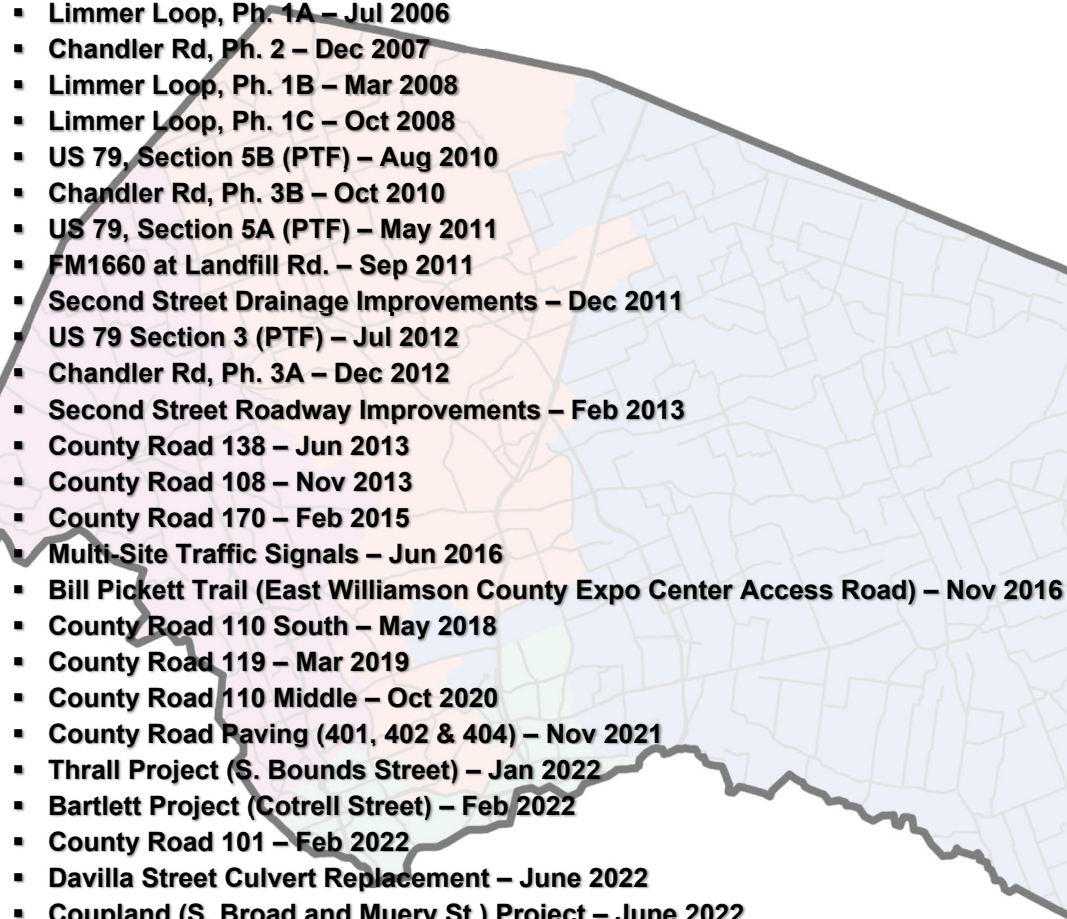
WILLIAMSON COUNTY

ROAD BOND PROGRAM

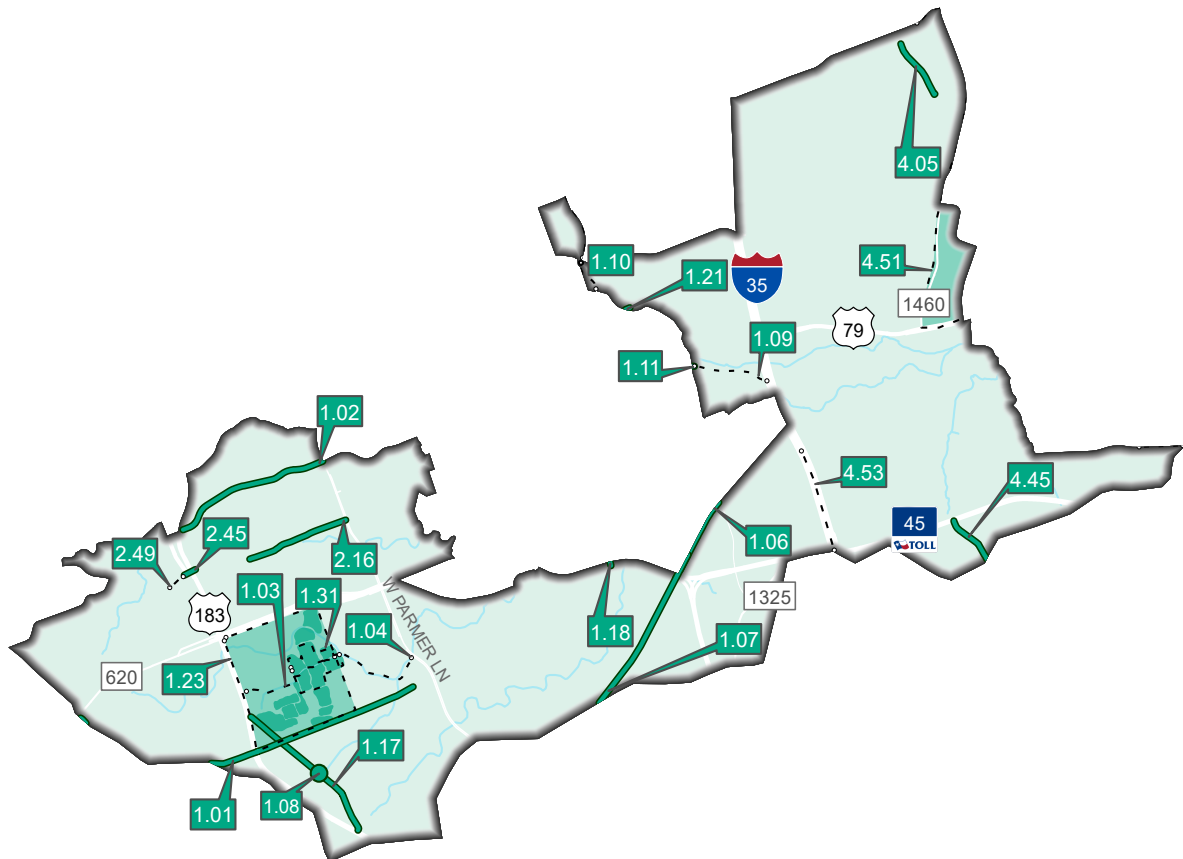
COMPLETED PROJECTS

CONSTRUCTION SUBSTANTIALLY COMPLETE/OPEN TO TRAFFIC - AS OF APRIL 2023

Precinct 4

- 
- A map of Williamson County, Texas, with Precinct 4 highlighted in light blue. The map shows the county's irregular shape and internal road network. Precinct 4 is located in the western and central parts of the county, covering areas around the cities of Georgetown and Groesbeck. The list of completed projects is overlaid on the map, with some text appearing over the precinct boundary and some over the rest of the county.
- Bridge Replacements (CR 390, 406 & 427) – Nov 2002
 - County Road 368 and 369 – Nov 2002
 - County Road 412 – Aug 2003
 - County Road 300 and 301 – Dec 2003
 - County Road 424 Bridge Replacement – Jan 2004
 - Chandler Rd. Extension, Ph. 1 – Mar 2005
 - County Road 112, Ph. 1 – Aug 2005
 - County Road 137 – Oct 2005
 - Limmer Loop, Ph. 1A – Jul 2006
 - Chandler Rd, Ph. 2 – Dec 2007
 - Limmer Loop, Ph. 1B – Mar 2008
 - Limmer Loop, Ph. 1C – Oct 2008
 - US 79, Section 5B (PTF) – Aug 2010
 - Chandler Rd, Ph. 3B – Oct 2010
 - US 79, Section 5A (PTF) – May 2011
 - FM1660 at Landfill Rd. – Sep 2011
 - Second Street Drainage Improvements – Dec 2011
 - US 79 Section 3 (PTF) – Jul 2012
 - Chandler Rd, Ph. 3A – Dec 2012
 - Second Street Roadway Improvements – Feb 2013
 - County Road 138 – Jun 2013
 - County Road 108 – Nov 2013
 - County Road 170 – Feb 2015
 - Multi-Site Traffic Signals – Jun 2016
 - Bill Pickett Trail (East Williamson County Expo Center Access Road) – Nov 2016
 - County Road 110 South – May 2018
 - County Road 119 – Mar 2019
 - County Road 110 Middle – Oct 2020
 - County Road Paving (401, 402 & 404) – Nov 2021
 - Thrall Project (S. Bounds Street) – Jan 2022
 - Bartlett Project (Cotrell Street) – Feb 2022
 - County Road 101 – Feb 2022
 - Davilla Street Culvert Replacement – June 2022
 - Coupland (S. Broad and Muery St.) Project – June 2022
 - CR 404 Hutto Water Line Realignment – Sept 2022
 - University Boulevard Widening – Apr 2023

2000/2006 Road Bond Program Projects Precinct 1 - Commissioner Cook



Completed/Open to Traffic

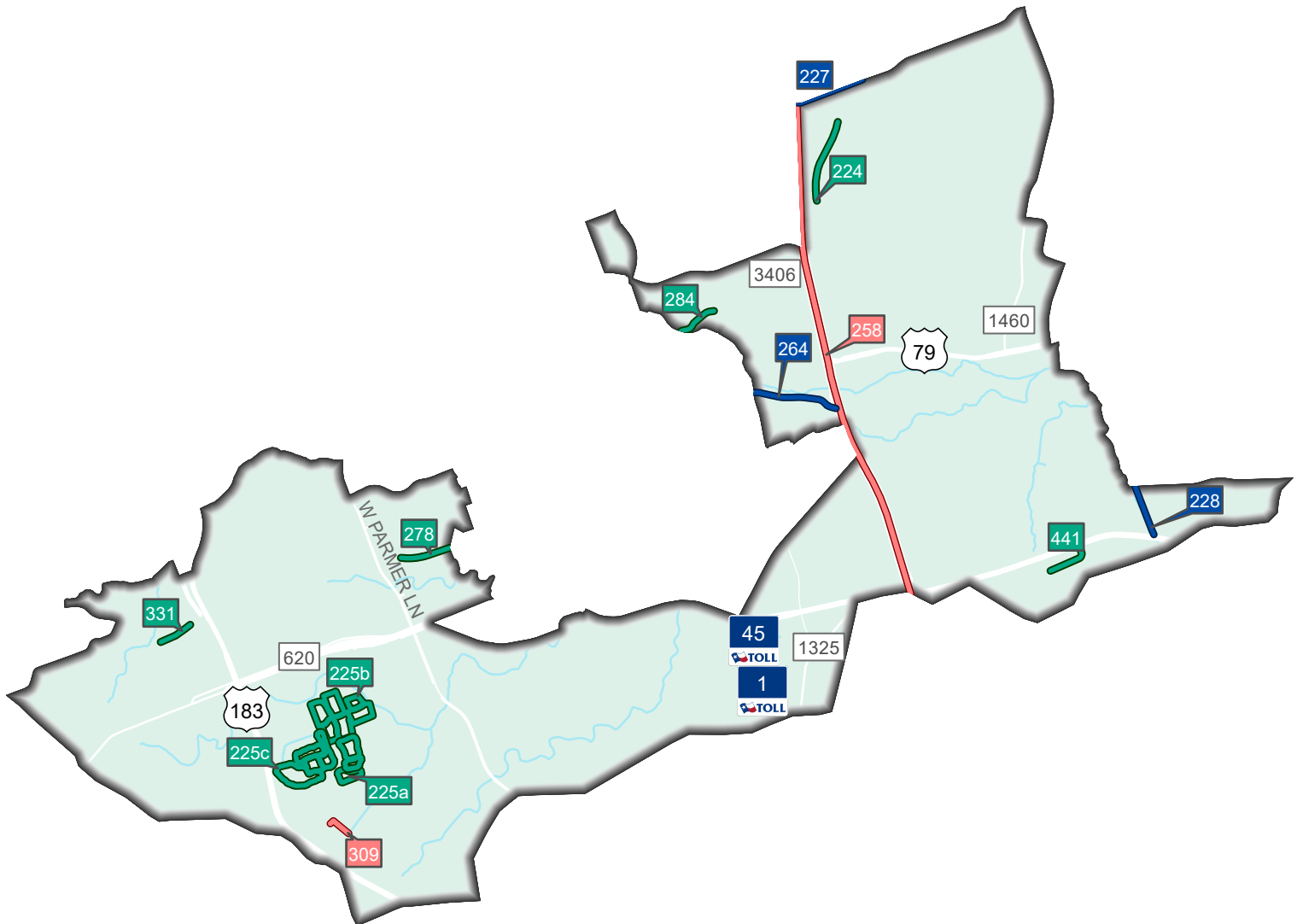
- 1.01 Anderson Mill Rd.
- 1.02 Avery Ranch Blvd. (183 to Parmer Lane)
- 1.03 Lake Creek Drainage - Phase 1 ----
- 1.04 Lake Creek Drainage - Phase 2 ----
- 1.06 McNeil Road - Phase 1
- 1.07 McNeil Road - Phase 2
- 1.08 Pond Springs at Turtle Rock Signal
- 1.09 RM 620 Feasibility ----
- 1.10 Wyoming Springs North ----
- 1.11 RM 620 Interim Improvements - Phase 1
- 1.17 Pond Springs Road
- 1.18 O'Connor Overpass at SH 45

- 1.21 CR 174 (Hairy Man Rd.) Bridge Rail Rehab
- 1.23 Forest North Drainage Improvements - Phase 1 [---]
- 1.31 Forest North Drainage Improvements - Phase 2 [---]
- 1.31 Forest North Drainage Improvements - Phase 3 [---]
- 2.16 Lakeline Blvd. (Lyndhurst to Parmer Lane)
- 2.45 Lakeline Blvd. at US 183
- 2.49 Lakeline Blvd. Right Turn Lanes ----
- 4.05 CR 112 - Phase 1
- 4.45 CR 170
- 4.53 IH 35 Operational Analysis ----

[---] Study

2013 ROAD BOND PROGRAM PROJECTS

Precinct 1 - Commissioner Cook



In Design


- 258 IH 35 Corridor Operational Analysis (SH 45 to RM 1431)
- 309 Pond Springs Road Area Drainage Improvements (Pond Springs Road to US 183)

Under Construction/Bidding

- 227 University Boulevard Widening (IH 35 to Sunrise Road)
- 228 Kenney Fort Blvd Segments 2 and 3 (Forest Creek Boulevard to SH 45)
- 264 RM 620 at Railroad / Chisholm Trail (IH 35 Frontage Road to Deep Wood Drive)

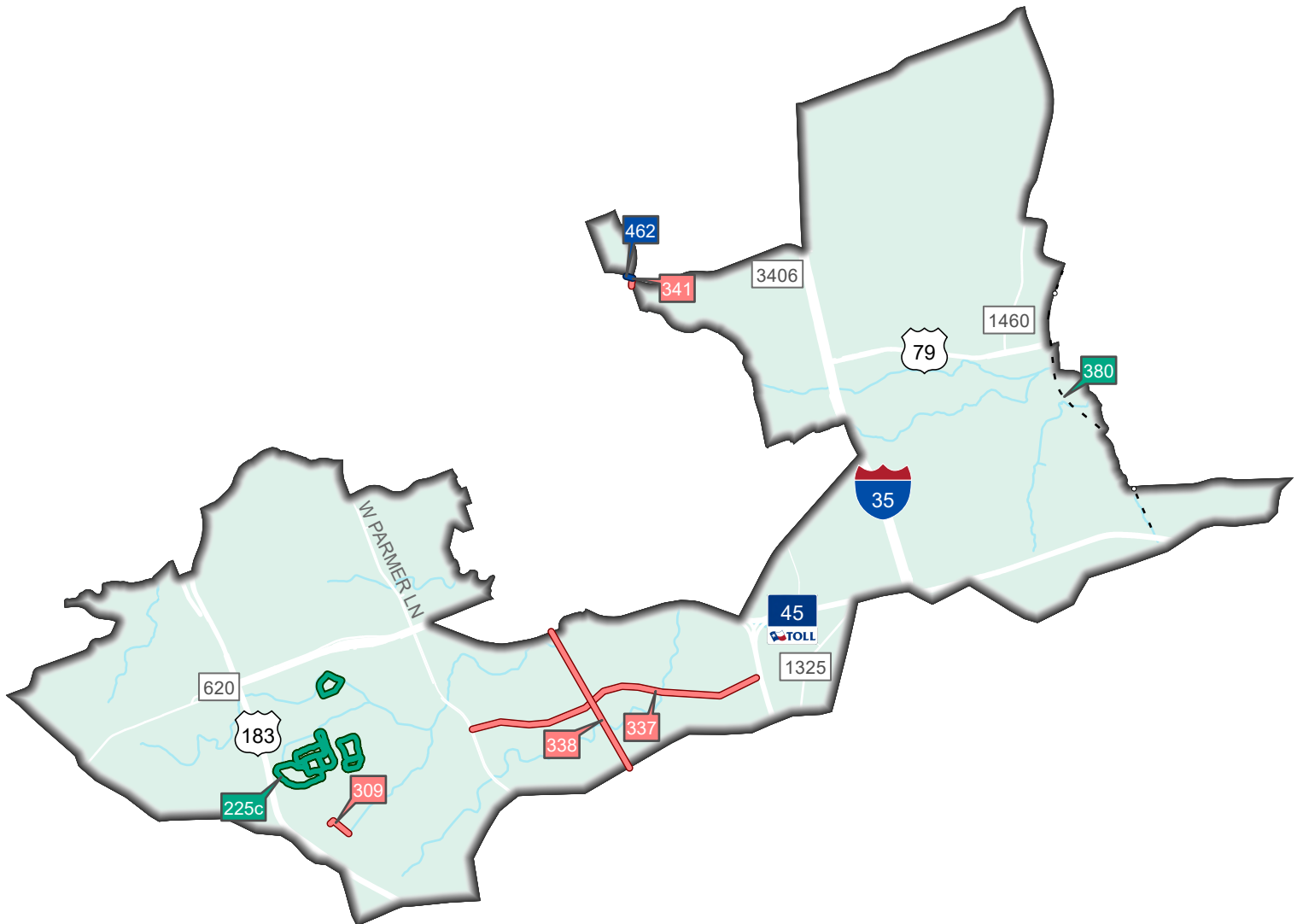
Completed/Open to Traffic

- 224 North Mays Street Extension (Paloma Drive to Oakmont Drive)
- 225a Forest North Drainage Improvements Anderson Mill Zone
- 225b Forest North Drainage Improvements Phase 2
- 225c Forest North Drainage Improvements Phase 3 (Design)
- 278 Neenah Avenue Widening (Olive Hill Drive to 0.5 miles east of Olive Hill Drive)
- 284 Hairy Man Road/Brushy Creek Road Safety Improvements (Brushy Bend to Sam Bass Road)
- 331 Lakeline Boulevard Right Turn Lanes
- 441 Roundville Lane (A.W. Grimes Boulevard to EBFR of SH 45)



2019 ROAD BOND PROGRAM PROJECTS

Precinct 1 - Commissioner Cook



In Design


- 309 Pond Springs Road Area Drainage Improvements
- 337 Anderson Mill Road (FM734-Loop1)
- 338 RM 620/SH 45 intersection to McNeil Road
- 341 Wyoming Springs Extension (Brightwater Boulevard/Creek Bend to Sam Bass Road)

Under Construction/Bidding

- 462 Corridor H/Sam Bass Road (RM 1431 to Wyoming Springs Drive)

Completed/Open to Traffic

- 225c Forest North Drainage Improvements Phase 3
- 380 MoKan (University Boulevard to SH 45)



North Mays Street Extension Phase 1 (Paloma Drive to Oakmont Drive)
Project No. 1810-265

Original Contract Price = \$10,775,835.75

<u>Letting</u>	<u>Award</u>	<u>Notice To Proceed</u>	<u>Begin Work</u>	<u>Substantial Completion</u>	<u>Completion Certificate</u>	<u>Total Bid Days</u>	<u>Days Added</u>	<u>Total Days</u>	
11/14/2018	12/4/2018	1/18/2019	1/28/2019	12/16/2020		410	279	689	
<u>Invoice Number</u>	<u>Beginning Date</u>	<u>Ending Date</u>	<u>Days Charged</u>	<u>Current Invoice</u>	<u>Invoiced Total</u>	<u>Current Retainage</u>	<u>Total Retainage</u>	<u>% (\$) Used</u>	<u>% Time Used</u>
1	1/28/2019	1/31/2019	4	\$523,139.40	\$523,139.40	\$58,126.60	\$58,126.60	5	1
2	2/1/2019	2/28/2019	28	\$2,584.80	\$525,724.20	\$287.20	\$58,413.80	5	5
3	3/1/2019	4/30/2019	61	\$102,281.40	\$628,005.60	\$11,364.60	\$69,778.40	6	13
4	5/1/2019	5/31/2019	31	\$593,318.74	\$1,221,324.34	\$65,924.30	\$135,702.70	12	18
5	6/1/2019	6/30/2019	30	\$188,661.93	\$1,409,986.27	\$20,962.44	\$156,665.14	13	22
6	7/1/2019	7/31/2019	31	\$590,007.31	\$1,999,993.58	\$65,556.37	\$222,221.51	19	27
7	8/1/2019	8/31/2019	31	\$628,396.35	\$2,628,389.93	\$69,821.82	\$292,043.33	25	31
8	9/1/2019	9/30/2019	30	\$2,393,911.61	\$5,022,301.54	\$265,990.17	\$558,033.50	47	36
9	10/1/2019	10/31/2019	31	\$724,961.48	\$5,747,263.02	\$80,551.28	\$638,584.78	54	40
10	11/1/2019	11/30/2019	30	\$378,890.89	\$6,126,153.91	\$42,098.99	\$680,683.77	58	45
11	12/1/2019	12/31/2019	31	\$341,316.16	\$6,467,470.07	\$37,924.02	\$718,607.79	61	49
12	1/1/2020	1/31/2020	31	\$258,548.22	\$6,726,018.29	\$28,727.58	\$747,335.37	64	54
13	2/1/2020	2/29/2020	29	\$191,886.33	\$6,917,904.62	\$21,320.70	\$768,656.07	65	58
14	3/1/2020	3/31/2020	31	\$176,371.44	\$7,094,276.06	\$19,596.83	\$788,252.90	67	62
15	4/1/2020	4/30/2020	30	\$395,476.16	\$7,489,752.22	\$43,941.79	\$832,194.69	71	67
16	5/1/2020	5/31/2020	31	\$277,797.27	\$7,767,549.49	\$30,866.36	\$863,061.05	73	71
17	6/1/2020	6/30/2020	30	\$385,340.38	\$8,152,889.87	\$42,815.60	\$905,876.65	77	75
18	7/1/2020	7/31/2020	31	\$418,604.43	\$8,571,494.30	\$46,511.61	\$952,388.26	81	80
19	8/1/2020	8/31/2020	31	\$202,731.51	\$8,774,225.81	\$22,525.72	\$974,913.98	83	84
20	9/1/2020	9/30/2020	30	\$117,670.32	\$8,891,896.13	\$13,074.48	\$987,988.46	84	89
21	10/1/2020	10/31/2020	31	\$305,827.52	\$9,197,723.65	\$33,980.83	\$1,021,969.29	87	93
22	11/1/2020	11/30/2020	30	\$190,635.28	\$9,388,358.93	\$21,181.70	\$1,043,150.99	89	98
23	12/1/2020	12/31/2020	16	\$338,985.41	\$9,727,344.34	\$37,665.05	\$1,080,816.04	92	100
24	1/1/2021	2/28/2021	0	\$165,603.43	\$9,892,947.77	\$18,400.38	\$1,099,216.42	94	100
25	3/1/2021	5/31/2021	0	\$1,535,933.64	\$11,428,881.41	-\$1,099,216.42	\$0.00	97	100
26	6/1/2021	12/31/2021	0	\$18,800.00	\$11,447,681.41	\$0.00	\$0.00	97	100
27	1/1/2022	5/31/2022	0	\$264,978.20	\$11,712,659.61	\$0.00	\$0.00	99.67	100
28	6/1/2022	12/31/2022	0	\$37,397.98	\$11,750,057.59	\$0.00	\$0.00	99.99	100

4/30/2023 Comments - Oncor and ATS are troubleshooting electrical issues and switching out the illumination poles.

Change Order Number	Approved	Cost This CO	Total COs
01	5/5/2020	\$0.00	\$0.00

4B: Third Party Accommodation. Third party requested work. This Change Order modifies the contract to require that Chandler Creek, LP, a Delaware limited partnership (collectively referred to as "Seller") be an additional insured to Capital Excavation's (Contractor) commercial general liability (CGL) insurance policy and to their commercial auto liability (Auto Liability) insurance policy. Adding the Seller to the Contractor's insurance was in the terms and conditions of the Real Estate Contract between the Chandler Creek, LP and Williamson County. The Real Estate Contract was finalized after the plans were completed.

Change Order Number	Approved	Cost This CO	Total COs
02	5/5/2020	\$24,898.11	\$ 24,898.11

3F: County Convenience. Additional work desired by the County. This Change Order compensates the Contractor for modifications to Driveway #1 that include raising the elevation of the driveway to match the current driveway, improving the driveway by adding 6" of flex base to the pavement section, and using higher strength concrete. The driveway elevation was maintained to minimize the impact of flooding on the driveway access. The improvements were necessary due to the high volume of heavy truck and trailer traffic that uses the driveway.

Change Order Number	Approved	Cost This CO	Total COs
03	10/6/2020	\$67,872.45	\$ 92,770.56

3F: County Convenience. Additional work desired by the County. This Change Order compensates the Contractor for adding electronic portable changeable message boards to provide advance notification of the closure of North Mays, from Jeffery Way to Paloma Drive. The Change Order also adds compensation for the removal of the City of Round Rock Public Safety Training Center sign. Electrical ground boxes and installation of illumination on the Chandler Branch bridge will be added at the request of Oncor.

Change Order Number	Approved	Cost This CO	Total COs
04	10/6/2020	\$21,002.40	\$ 113,772.96

1A: Design Error or Omission. Incorrect PS&E. This Change Order adds a 24" encasement to the relocation of the new City of Round Rock 12" Water Line A that crosses the roadway at the north end of the project. The installation of the water line was included in the plans, but the encasement was not. The encasement is required to protect the water line under the roadway.

Change Order Number	Approved	Cost This CO	Total COs
05	2/23/2021	\$194,528.81	\$ 308,301.77

2G: Unadjusted utility (unforeseeable). This Change Order adds various changes to the project, including the additional cost of hauling embankment material due to delays in the relocation of existing utilities. 3F: Additional work desired by the County. Pay items were added for electronic changeable message boards that have been used during road closures at the south end of the project, a driveway on North Mays Street north of the City of Round Rock Public Safety Training Center, and traffic control devices that were added at the northbound lane drop transition at the north end of the project. 2E: Differing Site Conditions (unforeseeable). This Change Order also includes adjustment of existing water valve risers, a manhole in the North Mays Street and Paloma Drive intersection, and a wall along the sidewalk in front of the City of Round Rock Public Safety Training Center.

<u>Change Order Number</u>	<u>Approved</u>	<u>Cost This CO</u>	<u>Total COs</u>
6	3/23/2021	\$364,733.96	\$ 673,035.73

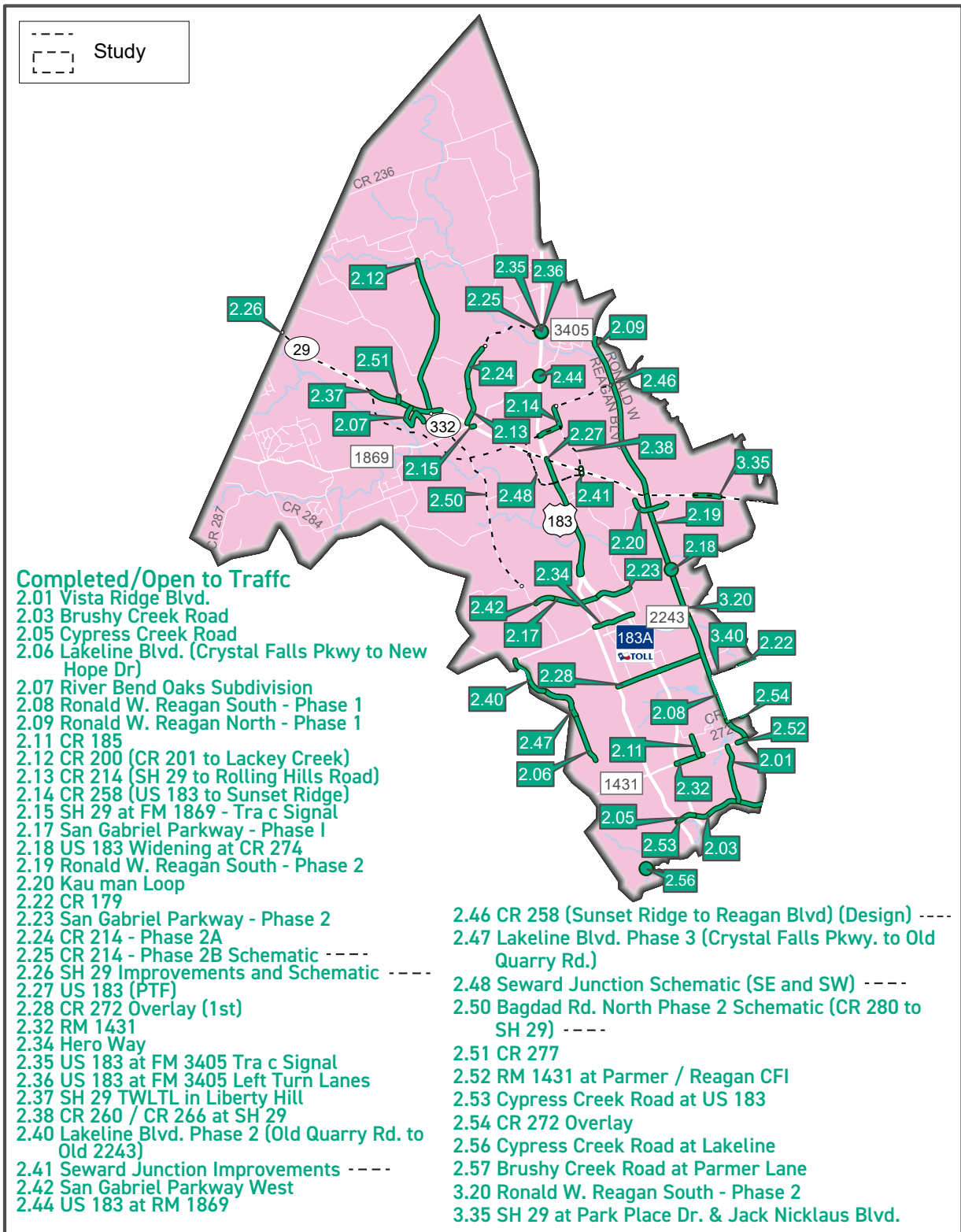
6C: Untimely ROW/Utilities. Utilities not clear. This Change Order adds a pay item to compensate the Contractor for extended project overhead costs caused by delays to the utility relocation.

<u>Change Order Number</u>	<u>Approved</u>	<u>Cost This CO</u>	<u>Total COs</u>
7	4/12/2022	\$302,109.20	\$ 975,144.93

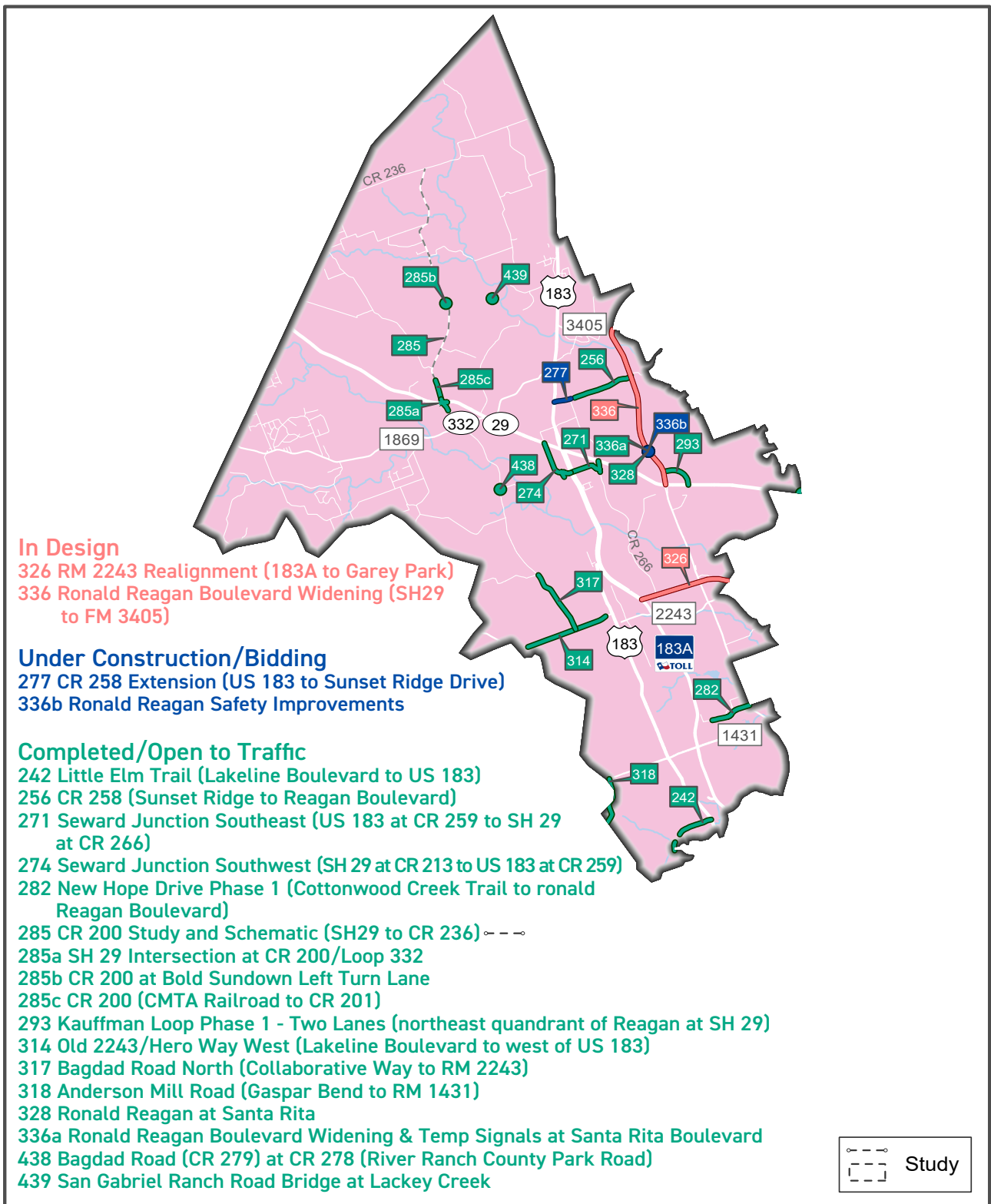
2E: Differing Site Conditions (unforeseeable). Miscellaneous difference in site conditions (unforeseeable). This Change Order provides the interim final balancing for the overrun/underrun of Contract quantities on the project as a result of addressing field conditions not accounted for in the original plans. This Change Order adds items to compensate the contractor for various work including installation of soil stabilization measures under the bridge. 4B: Third Party Accommodation. Third party requested work. This Change Order also adds a Force Account item to pay for the installation of Oncor illumination poles, wire and conduit south of the bridge.

Adjusted Price = \$11,750,980.68

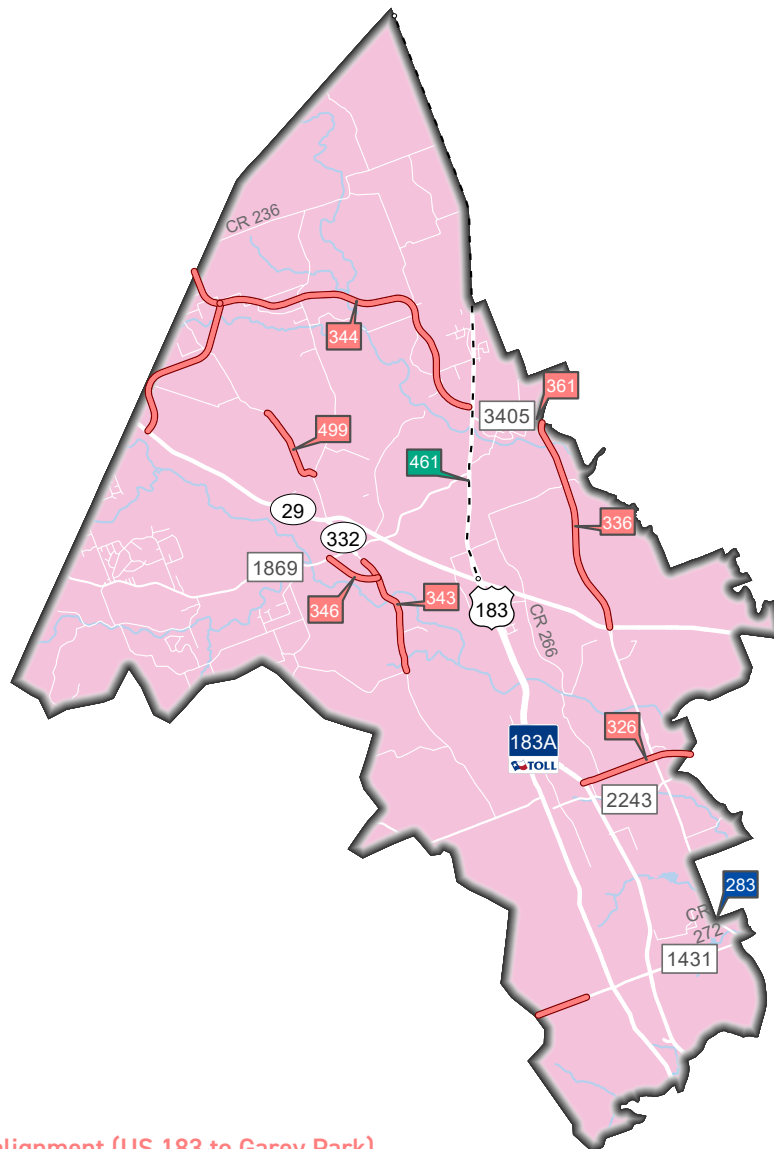
2000/2006 Road Bond Program Projects Precinct 2 - Commissioner Long



2013 ROAD BOND PROGRAM PROJECTS Precinct 2 - Commissioner Long



2019 ROAD BOND PROGRAM PROJECTS Precinct 2 - Commissioner Long



In Design

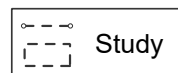
- 326 RM 2243 Realignment (US 183 to Garey Park)
- 336 Ronald Reagan Boulevard Widening (SH29 FM 3405)
- 343 Bagdad Road/CR 279 (Loop 332 to CR 281/Leander City Limits)
- 344 Corridor I2 (Burnet County Line to US 183)
- 346 Liberty Hill (SH 29) Bypass (RM 1869 to CR 279)
- 348 Whitestone Boulevard Widening (Bagdad Road to Anderson Mill Road)
- 361 Corridor I1 (FM 3405) (US 183 to Ronald Reagan Boulevard)

Under Construction/Bidding

- 283 New Hope Drive Extension Phase 2A (Ronald Reagan Boulevard to Sam Bass Road)

Completed/Open to Traffic

- 461 Corridor F/US 183 (Williamson/Burnet County Line to SH 29) ---



**CR 200 Reconstruction
Project No. T5023**

Original Contract Price = \$4,975,515.09

<u>Letting</u>	<u>Award</u>	<u>Notice To Proceed</u>	<u>Begin Work</u>	<u>Substantial Completion</u>	<u>Completion Certificate</u>	<u>Total Bid Days</u>	<u>Days Added</u>	<u>Total Days</u>	
9/8/2021	9/30/2021	11/15/2021	11/25/2021	10/7/2022		308	0	308	
<u>Invoice Number</u>	<u>Beginning Date</u>	<u>Ending Date</u>	<u>Days Charged</u>	<u>Current Invoice</u>	<u>Invoiced Total</u>	<u>Current Retainage</u>	<u>Total Retainage</u>	<u>% (\$)</u> <u>Used</u>	<u>% Time</u> <u>Used</u>
1	11/15/2021	12/3/2021	19	\$322,884.45	\$322,884.45	\$35,876.05	\$35,876.05	8	6
2	12/4/2021	12/31/2021	28	\$243,429.75	\$566,314.20	\$27,047.75	\$62,923.80	14	15
3	1/1/2022	1/28/2022	28	\$322,421.76	\$888,735.96	\$35,824.64	\$98,748.44	21	24
4	1/29/2022	2/28/2022	31	\$522,074.39	\$1,410,810.35	\$58,008.27	\$156,756.71	34	34
5	3/1/2022	3/28/2022	28	\$360,789.80	\$1,771,600.15	\$40,087.75	\$196,844.46	42	44
6	3/29/2022	4/29/2022	32	\$353,052.72	\$2,124,652.87	\$39,228.08	\$236,072.54	51	54
7	4/30/2022	5/27/2022	28	\$352,739.26	\$2,477,392.13	\$39,193.25	\$275,265.79	59	63
8	5/28/2022	7/1/2022	35	\$185,880.12	\$2,663,272.25	\$20,653.35	\$295,919.14	64	74
9	7/2/2022	8/1/2022	31	\$258,962.10	\$2,922,234.35	\$28,773.57	\$324,692.71	70	84
10	8/2/2022	9/2/2022	32	\$660,525.72	\$3,582,760.07	\$73,391.74	\$398,084.45	86	95
11	9/3/2022	9/30/2022	28	\$865,676.01	\$4,448,436.08	-\$307,300.04	\$90,784.41	98	104
12	10/1/2022	10/31/2022	6	\$95,705.92	\$4,544,142.00	\$1,953.18	\$92,737.59	100	100
13	11/1/2022	3/31/2023	0	\$61,767.99	\$4,605,909.99	-\$46,213.25	\$46,524.34	100	100

4/30/2023 Comments - The required vegetative coverage has been achieved and the Engineer of Record is preparing an acceptance letter to send to TCEQ.

<u>Change Order Number</u>	<u>Approved</u>	<u>Cost This CO</u>	<u>Total COs</u>
01	9/14/2022	\$ 26,798.12	\$ 26,798.12

1. Design Error and Omission: 1B.Other: This Change Order provides payment for additional drainage pipes needed to maintain positive drainage during the PH 1 construction of the detours. It also provides payment for the roadway signage called out in the plans, but not accounted for in the bid tabs and stripe elimination needed for the different phases of construction. 2. Differing Site Conditions (unforeseeable) 2G:Unadjusted Utility (Unforeseeable) This Change Order also provides payment to the contractor for lowering an AT&T line in-place so that Culvert 1 could be installed.

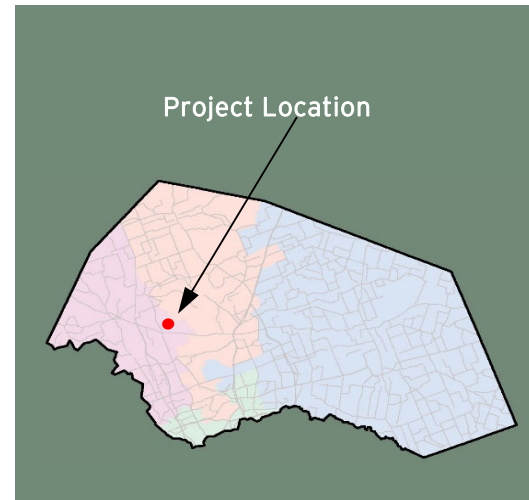
<u>Change Order Number</u>	<u>Approved</u>	<u>Cost This CO</u>	<u>Total COs</u>
02	9/14/2022	\$ 4,058.92	\$ 30,857.04

4B. Third Party Accommodation. Third party requested work. This Change Order provides payment to the contractor for replacing the existing concrete driveways at the entrances to the City of Liberty Hill's Park and revising the asphalt driveway quantity. With the existing driveways being concrete, it was requested by the City to go back in concrete.

<u>Change Order Number</u>	<u>Approved</u>	<u>Cost This CO</u>	<u>Total COs</u>
03	3/22/2023	-353,937.79	-323,080.75

2. Differing Site Conditions. 2E. Miscellaneous difference in site conditions (unforeseeable) This Change Order provides the final balancing for the overrun/underrun of Contract quantities on the project as a result of addressing field conditions not accounted for in the original plans.

Adjusted Price = \$4,652,434.34



CR 258 Extension

(US 183 to Sunset Ridge Drive)

Project Length: 0.526 Miles

Roadway Classification: Major Collector

Project Schedule: October 2022 - January 2024

Estimated Construction Cost: \$6.3 Million



APRIL 2023 IN REVIEW

4/7/2023: Joe Bland Construction (JBC) continued roadway excavation and placing embankment in various locations at both ends of the project. JBC began potholing the existing gas pipelines before excavating the ditch on the south side of CR 258 and placed flexible base over the pipeline crossing.

4/14/2023: JBC continued roadway excavation and placing embankment in various locations at both ends of the project. JBC began forming a tie-in of concrete pipe to the box culvert at the east end of the project.

4/21/2023: JBC continued placing flexible base and processing embankment for the driveway at Sunset Ridge. The contractor continued forming tie-in of concrete pipe to the box culvert at the east end of the project.

4/28/2023: JBC continued excavation and placing embankment throughout the project. JBC continued placing flexible base on CR 258 Extension. The contractor continued pouring concrete riprap in various locations.



Design Engineer: American
Structurepoint
Contractor: Joe Bland Construction
Construction Observation:
Bruce Thurin, HNTB

Williamson County
Road Bond Program

**CR 258 Extension
Project No. 22IFB141**

Original Contract Price = \$5,836,754.36

<u>Letting</u>	<u>Award</u>	<u>Notice To Proceed</u>	<u>Begin Work</u>	<u>Substantial Completion</u>	<u>Completion Certificate</u>		<u>Total Bid Days</u>	<u>Days Added</u>	<u>Total Days</u>
9/14/2022	9/27/2022	11/28/2022	12/8/2022				395		395
<u>Invoice</u>	<u>Beginning</u>	<u>Ending</u>	<u>Days</u>	<u>Current</u>	<u>Invoiced</u>	<u>Current</u>	<u>Total</u>	<u>% (\$)</u>	<u>% Time</u>
<u>Number</u>	<u>Date</u>	<u>Date</u>	<u>Charged</u>	<u>Invoice</u>	<u>Total</u>	<u>Retainage</u>	<u>Retainage</u>	<u>Used</u>	<u>Used</u>
1	11/1/2022	11/30/2022	0	\$47,590.20	\$47,590.20	\$5,287.80	\$5,287.80	1	0
2	12/1/2022	1/31/2023	55	\$536,565.20	\$584,155.40	\$59,618.36	\$64,906.16	10	14
3	2/1/2023	2/28/2023	28	\$463,314.38	\$1,047,469.78	\$51,479.37	\$116,385.53	19	21
4	3/1/2023	3/31/2023	31	\$354,614.85	\$1,402,084.63	\$39,401.65	\$155,787.18	25	29

4/30/2023 Comments- Contractor continued roadway excavation and embankment, placing flexible base and installing culvert pipes in various locations.

<u>Change Order Number</u>	<u>Approved</u>	<u>Cost This CO</u>	<u>Total COs</u>
01	11/11/2022	\$ -	\$ -

4B: Third Party Accommodation. Third party requested work. This Change Order modifies the Contract to require that City of Georgetown, (collectively referred to as the "City") be an additional insured to Joe Bland Construction's, L.P. (Contractor) commercial general liability (CGL) insurance policy and to their commercial auto liability (Auto Liability) insurance policy. Adding the City to the Contractor's insurance was in the terms and conditions of the Interlocal Agreement between the City and Williamson County.

<u>Change Order Number</u>	<u>Approved</u>	<u>Cost This CO</u>	<u>Total COs</u>
02	11/22/2022	\$ 422,565.69	\$ 422,565.69

3. County Convenience 3F: Additional Work Desired By The County: This Change Order adds items to the Contract for safety improvements needed at Ronald Reagan and Elizabeth Parkway. Ronald Reagan will be widened along the west side of the roadway to allow for a left turn lane into Elizabeth Parkway.

Adjusted Price = \$6,259,320.05

Ronald Reagan at Elizabeth Park Temporary Signals
Project No. 23IFB21

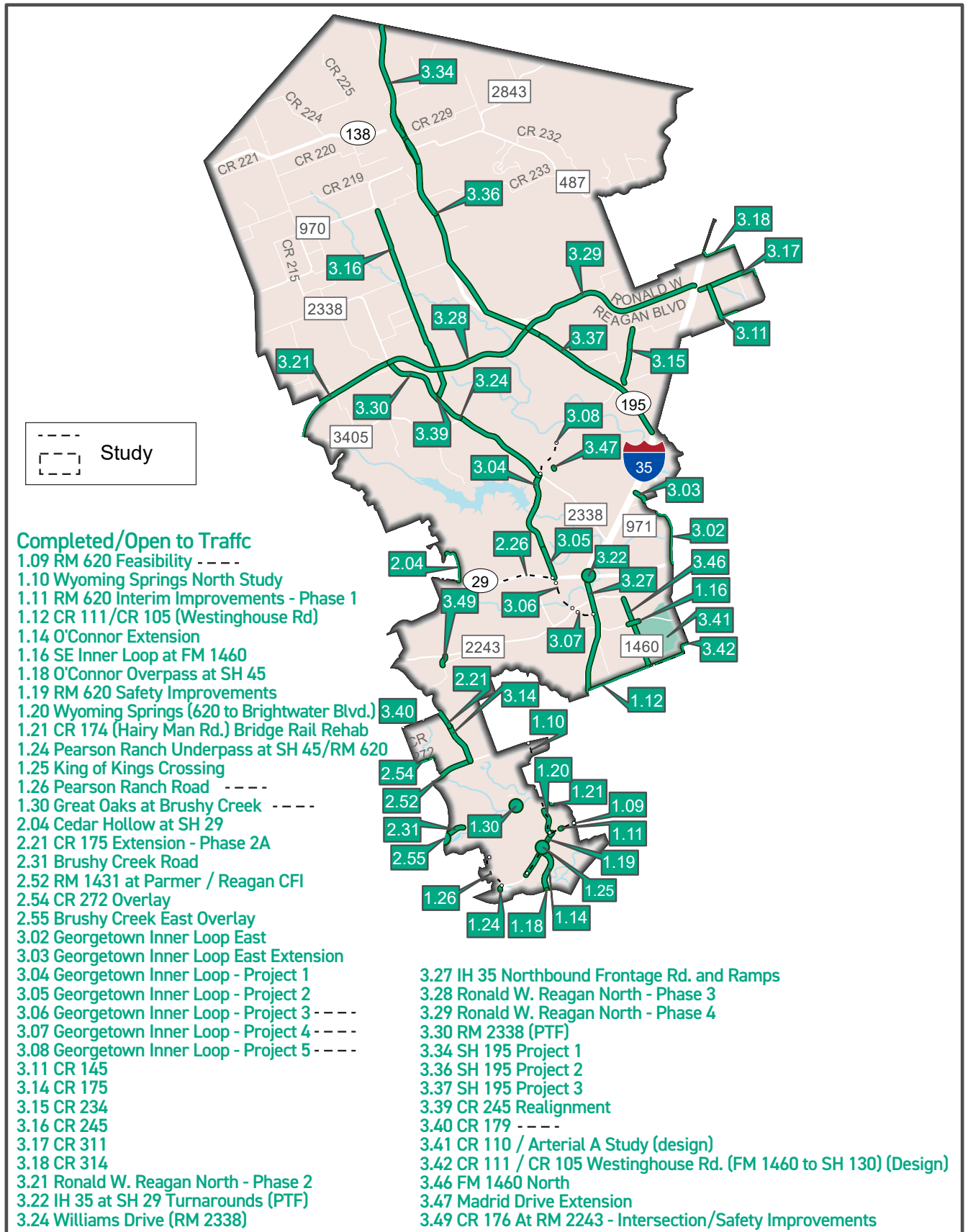
Original Contract Price = \$216,902.22

<u>Letting</u>	<u>Award</u>	<u>Notice To Proceed</u>	<u>Begin Work</u>	<u>Substantial Completion</u>	<u>Completion Certificate</u>	<u>Total Bid Days</u>	<u>Days Added</u>	<u>Total Days</u>
2/7/2023	2/28/2023	4/7/2023	4/17/2023			135		135

4/30/2023 Comments - Notice to Proceed was issued on 4/7/23 with time charges starting on 4/17/23. The construction activities are scheduled to start on 5/8/23.

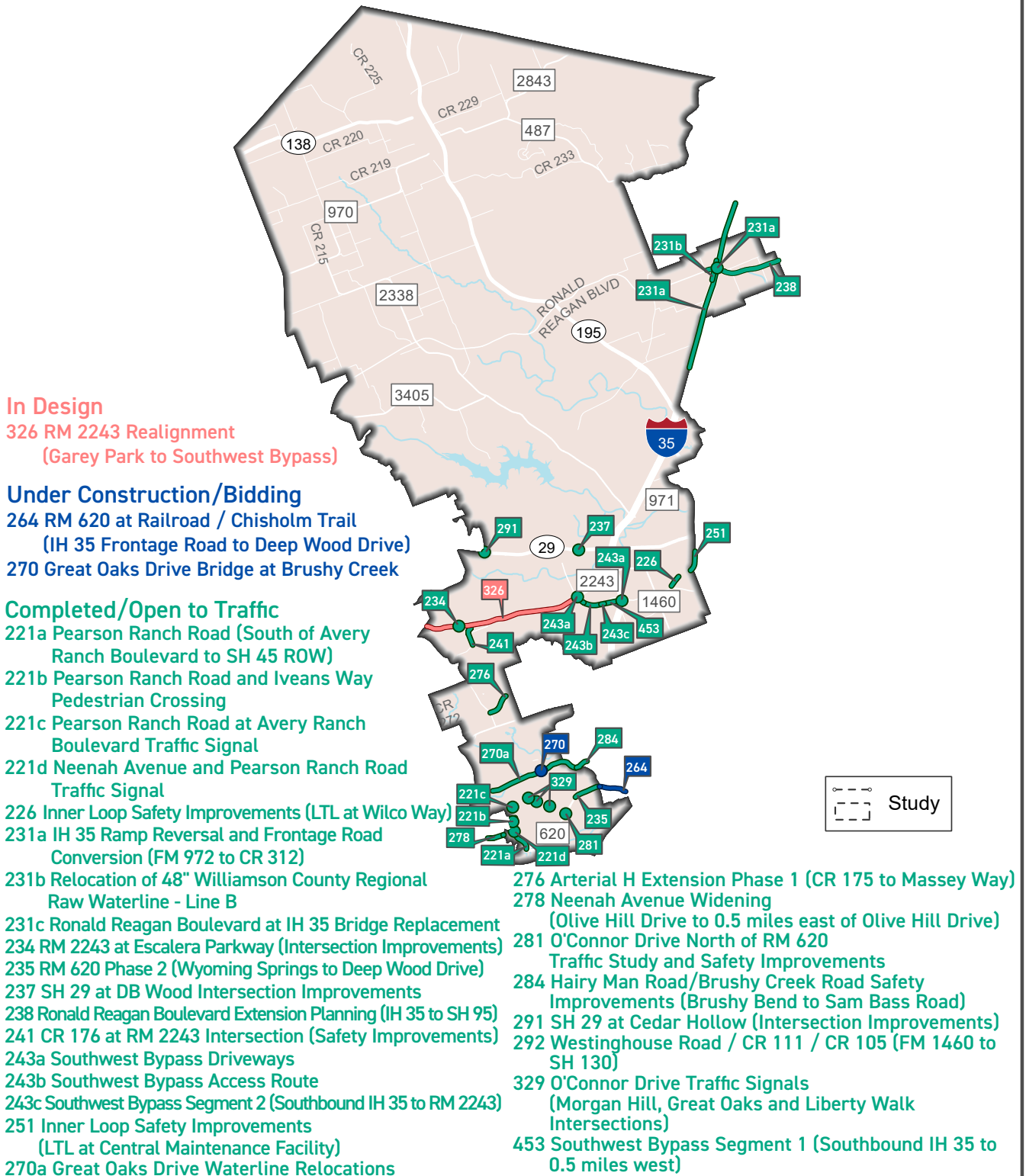
Adjusted Price = \$216,902.22

2000/2006 Road Bond Program Projects Precinct 3 - Commissioner Covey

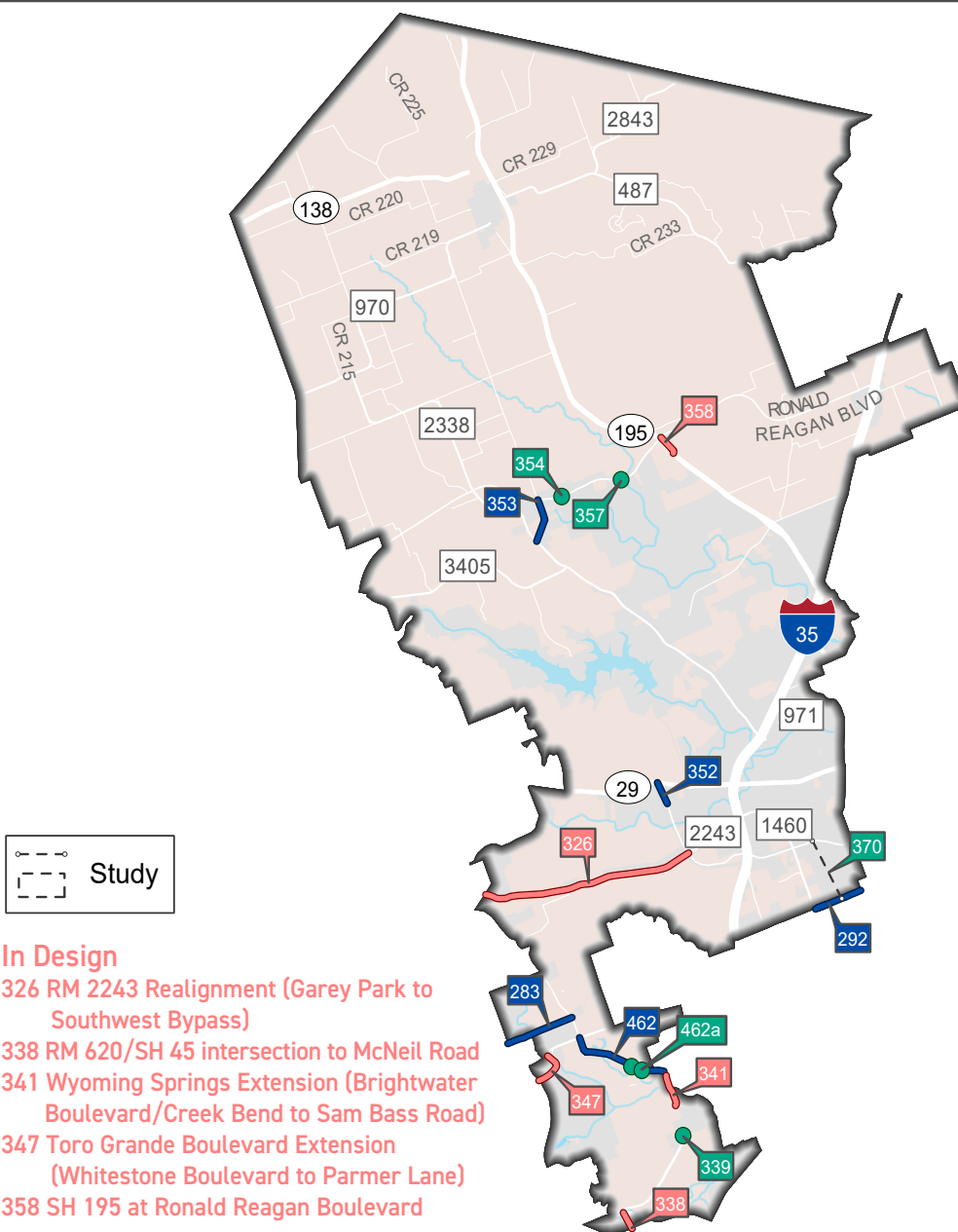


2013 ROAD BOND PROGRAM PROJECTS

Precinct 3 - Commissioner Covey



Precinct 3 - Commissioner Covey



In Design

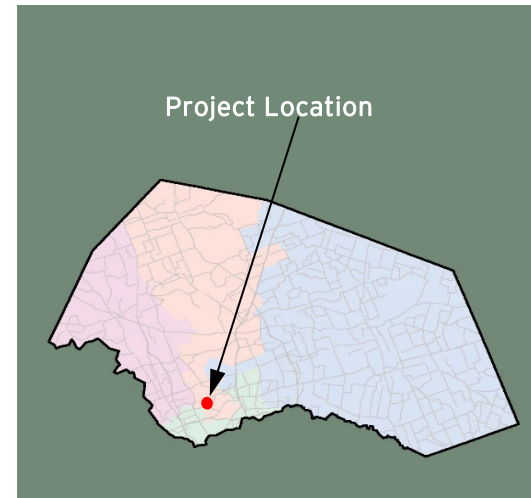
- 326 RM 2243 Realignment (Garey Park to Southwest Bypass)
- 338 RM 620/SH 45 intersection to McNeil Road
- 341 Wyoming Springs Extension (Brightwater Boulevard/Creek Bend to Sam Bass Road)
- 347 Toro Grande Boulevard Extension (Whitestone Boulevard to Parmer Lane)
- 358 SH 195 at Ronald Reagan Boulevard

Under Construction/Bidding

- 292 CR111/CR105 Westinghouse (FM 1460 to SH 130)
283 New Hope Drive Extension Phase 2A (Ronald Reagan Boulevard to Sam Bass Road)
352 Southwest Bypass Extension (SH 29 to Wolf Ranch Parkway)
353 CR 245 (North of RM 2338 to Ronald Reagan Boulevard)
462 Corridor H/Sam Bass Road (RM 1431 to Wyoming Springs Drive)

Completed/Open to Traffic

- 339 Wyoming Springs Intersection Improvements (At Smyers Lane)
- 354 Ronald Reagan at Silver Spur Boulevard
- 357 Ronald Reagan at Sun City Boulevard
- 370 MoKan (Georgetown Inner Loop to University Boulevard) 
- 462a Corridor H/Sam Bass Road Interim Traffic Signals (Walsh Ranch Boulevard and Great Oaks Drive Intersections)



Great Oaks Drive Bridge at Brushy Creek

(Along Great Oaks Drive from Brightwater Blvd to Oak Ridge Drive)

Project Length: 0.191 Miles

Roadway Classification: Major Collector

Project Schedule: September 2021 - Spring 2023

Estimated Construction Cost: \$10.7 Million



APRIL 2023 IN REVIEW

4/7/2023: DeNucci Constructors poured the leveling pad and began setting forms for the coping at Wall 2L. DeNucci processed and graded the flexible base for the north section of the parking lot under Span 2 of the bridge.

4/14/2023: DeNucci formed and poured one panel section of wall and three panel footings at retaining Wall 1B. Subcontractor Greater Austin set the remaining bridge beams on all spans and began preparing for the deck panels.

4/21/2023: DeNucci formed and poured two sections of the retaining Wall 1B along the south bank of Brushy Creek. DeNucci poured the remaining concrete trail and the sidewalk leading to the Duck Pond. Subcontractor Greater Austin began installing safety rail on the Great Oaks bridge.

4/28/2023: DeNucci Constructors completed the subgrade on Great Oaks Drive south of the bridge. Subcontractor Greater Austin formed and poured the remaining approach slabs at Abutment 6 and the Brushy Creek Abutment.



Design Engineer: P.E. Structural
Contractor: DeNucci Constructors
Construction Observation:
Tracy Cooper, HNTB

Williamson County
Road Bond Program

Great Oaks Drive Improvements at Brushy Creek
Project No. T4327

Original Contract Price = \$10,580,634.11

<u>Letting</u>	<u>Award</u>	<u>Notice To Proceed</u>	<u>Begin Work</u>	<u>Substantial Completion</u>	<u>Completion Certificate</u>	<u>Total Bid Days</u>	<u>Days Added</u>	<u>Total Days</u>	
6/30/2021	8/3/2021	9/3/2021	9/13/2021			585		585	
<u>Invoice Number</u>	<u>Beginning Date</u>	<u>Ending Date</u>	<u>Days Charged</u>	<u>Current Invoice</u>	<u>Invoiced Total</u>	<u>Current Retainage</u>	<u>Total Retainage</u>	<u>% (\$)</u> <u>Used</u>	<u>% Time</u> <u>Used</u>
1	9/13/2021	9/30/2021	18	\$299,881.08	\$299,881.08	\$33,320.12	\$33,320.12	3	3
2	10/1/2021	10/31/2021	31	\$305,937.90	\$605,818.98	\$33,993.10	\$67,313.22	6	8
3	11/1/2021	11/30/2021	30	\$353,916.66	\$959,735.64	\$39,324.07	\$106,637.29	10	14
4	12/1/2021	12/31/2021	31	\$323,378.73	\$1,283,114.37	\$35,930.97	\$142,568.26	13	19
5	1/1/2022	1/31/2022	31	\$388,799.66	\$1,671,914.03	\$43,199.97	\$185,768.23	17	24
6	2/1/2022	2/28/2022	28	\$496,378.98	\$2,168,293.01	\$55,153.22	\$240,921.45	22	29
7	3/1/2022	3/31/2022	31	\$243,581.01	\$2,411,874.02	\$27,064.55	\$267,986.00	25	34
8	4/1/2022	4/30/2022	30	\$232,084.08	\$2,643,958.10	\$25,787.13	\$293,773.13	27	39
9	5/1/2022	5/31/2022	31	\$754,642.60	\$3,398,600.70	\$83,849.18	\$377,622.31	35	45
10	6/1/2022	6/30/2022	30	\$340,143.43	\$3,738,744.13	\$37,793.71	\$415,416.02	39	50
11	7/1/2022	7/31/2022	31	\$475,914.67	\$4,214,658.80	\$52,879.41	\$468,295.43	44	55
12	8/1/2022	8/31/2022	31	\$373,966.90	\$4,588,625.70	\$41,551.87	\$509,847.30	47	60
13	9/1/2022	9/30/2022	30	\$334,474.19	\$4,923,099.89	\$37,163.80	\$547,011.10	51	65
14	10/1/2022	10/31/2022	31	\$596,227.60	\$5,519,327.49	\$66,247.51	\$613,258.61	57	71
15	11/1/2022	11/30/2022	30	\$150,522.30	\$5,669,849.79	\$16,724.70	\$629,983.31	59	76
16	12/1/2022	12/31/2022	31	\$210,284.10	\$5,880,133.89	\$23,364.90	\$653,348.21	61	81
17	1/1/2023	1/31/2023	31	\$487,668.38	\$6,367,802.27	\$54,185.38	\$707,533.59	66	86
18	2/1/2023	2/28/2023	28	\$319,021.56	\$6,686,823.83	\$35,446.84	\$742,980.43	69	91
19	3/1/2023	3/31/2023	31	\$481,061.68	\$7,167,885.51	\$53,451.29	\$796,431.72	74	97

4/30/2023 Comments - Contractor continued working on Phase 4 of the Great Oaks bridge; roadway, storm drain, traffic signals, and parking lot paving work also progressed this period. Anticipated completion date is Spring of 2023.

<u>Change Order Number</u>	<u>Approved</u>	<u>Cost This CO</u>	<u>Total COs</u>
01	3/29/2022	\$ 29,487.96	\$ 29,487.96

4B: Third Party Accommodation. Third Party Requested Work, 2E: Differing Site Condition. Miscellaneous difference in site conditions (unforeseeable), 6C: Untimely ROW/Utilities. Utilities not clear. This Change Order adds items to pay the Contractor to pour a concrete cap over an existing City of Round Rock (CORR) wastewater manhole at Bent, excavate to find an existing CORR wastewater line trench, and for standby costs due to a conflict with existing ATT line at Culvert C.

<u>Change Order Number</u>	<u>Approved</u>	<u>Cost This CO</u>	<u>Total COs</u>
02	9/14/2022	\$ 100,234.16	\$ 129,722.12

6C. Untimely ROW/Utilities. Utilities not clear. This Change Order adds an item to pay the Contractor for emergency repairs to the existing City of Round Rock wastewater line that was damaged while drilling for a drill shaft for the Hairy Man bridge abutment. Cost sharing (one third) was agreed to by the County with the contractor, DeNucci Constructors.

<u>Change Order Number</u>	<u>Approved</u>	<u>Cost This CO</u>	<u>Total COs</u>
03	3/2/2023	27,926.96	157,649.08

1A: Incorrect PS&E. This Change Order adds items to pay for traffic rail Junction Boxes, a 36' tall traffic signal pole, an Electric Service TY A, a Guardrail End Treatment, and Removable Work Zone Pavement Markings. These items of work were not properly addressed in the project plan set.

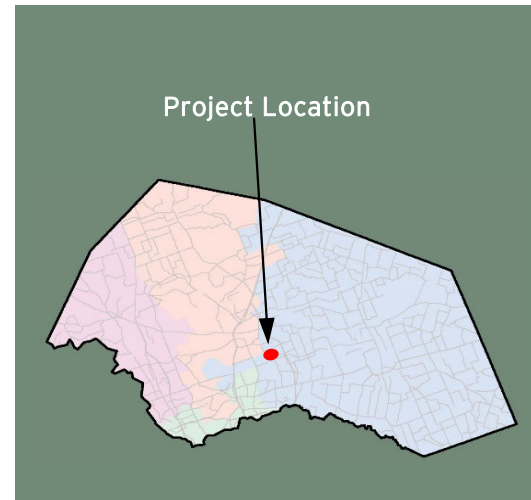
<u>Change Order Number</u>	<u>Approved</u>	<u>Cost This CO</u>	<u>Total COs</u>
04	3/2/2023	11,820.42	169,469.50

3L. County Convenience. Revising safety work/measures desired by the County. This Change Order adds a pay item for additional pavement widening to improve the turning radius at the south end of the existing Great Oaks bridge over Brushy Creek.

<u>Change Order Number</u>	<u>Approved</u>	<u>Cost This CO</u>	<u>Total COs</u>
05	3/22/2023	2,831.80	172,301.30

2. Differing Site Conditions. 2E. Miscellaneous difference in site conditions (unforeseeable)(Item 9). This Change Order adds an item to pay for additional signs needed at the Oak Ridge Drive and Great Oaks Drive intersection during Phase 3 construction. This Change Order also adds an item to pay for water valves to be adjusted on the southwest corner of the existing Great Oaks Drive and Brushy Creek Road intersection.

Adjusted Price = \$10,752,935.41



**CR 111 Westinghouse Road
(FM 1460 to SH 130 and CR 110 North to CR 111)**

**Project Length: 4.633 Miles
Roadway Classification: Rural Collector**

**Project Schedule: January 2022 - Spring 2024
Estimated Construction Cost: \$22.1 Million**



APRIL 2023 IN REVIEW

4/7/2023: Capital Excavation placed curb and gutter at various locations throughout the project. Capital excavated for driveways at FM 1460. The paving subcontractor paved asphalt on Anders Street.

4/14/2023: Capital Excavation continued to place reinforcing steel and pour concrete for the apron at headwall for Culvert 10. The contractor continued boring 12-inch steel casing across the road east of the Gateway School.

4/21/2023: Capital Excavation placed concrete for the Circle K Gas Station Driveway. The contractor continued excavating for Culvert 1 and placed a 36-inch reinforced concrete pipe.

4/28/2023: Capital Excavation poured concrete for the footing and headwall at the north side of Culvert 6 and the east side of Culvert CR 104. Capital installed various drainage lines east of FM 1460.



**Design Engineer: Steger Bizzell
Contractor: Capital Excavation
Construction Observation:
Chuck Evans, HNTB**

**Williamson County
Road Bond Program**

CR 111 Westinghouse Road
Project No. 22IFB39

Original Contract Price = \$21,024,332.88

<u>Letting</u>	<u>Award</u>	<u>Notice To Proceed</u>	<u>Begin Work</u>	<u>Substantial Completion</u>	<u>Completion Certificate</u>	<u>Total Bid Days</u>	<u>Days Added</u>	<u>Total Days</u>	
12/15/2021	1/11/2022	1/20/2022	1/30/2022			700		700	
<u>Invoice Number</u>	<u>Beginning Date</u>	<u>Ending Date</u>	<u>Days Charged</u>	<u>Current Invoice</u>	<u>Invoiced Total</u>	<u>Current Retainage</u>	<u>Total Retainage</u>	<u>% (\$)</u> <u>Used</u>	<u>% Time</u> <u>Used</u>
1	2/1/2022	2/28/2022	28	\$142,149.86	\$142,149.86	\$15,794.43	\$15,794.43	1	4
2	3/1/2022	3/31/2022	31	\$1,624,724.26	\$1,766,874.12	\$180,524.92	\$196,319.35	9	8
3	4/1/2022	4/30/2022	30	\$1,286,121.32	\$3,052,995.44	\$142,902.37	\$339,221.72	15	13
4	5/1/2022	5/31/2022	31	\$1,110,146.62	\$4,163,142.06	\$123,349.64	\$462,571.36	21	17
5	6/1/2022	6/30/2022	30	\$482,208.08	\$4,645,350.14	\$53,578.66	\$516,150.02	23	21
6	7/1/2022	7/31/2022	31	\$787,719.86	\$5,433,070.00	\$87,524.44	\$603,674.46	27	26
7	8/1/2022	8/31/2022	31	\$822,906.88	\$6,255,976.88	\$91,434.10	\$695,108.56	31	30
8	9/1/2022	9/30/2022	30	\$1,707,686.45	\$7,963,663.33	\$189,742.92	\$884,851.48	40	35
9	10/1/2022	10/31/2022	31	\$1,107,286.40	\$9,070,949.73	\$123,031.82	\$1,007,883.30	46	39
10	11/1/2022	11/30/2022	30	\$518,917.48	\$9,589,867.21	\$57,657.50	\$1,065,540.80	48	43
11	12/1/2022	12/31/2022	31	\$1,285,779.15	\$10,875,646.36	-\$493,138.36	\$572,402.44	52	48
12	1/1/2023	1/31/2023	31	\$620,120.59	\$11,495,766.95	\$32,637.93	\$605,040.37	55	52
13	2/1/2023	2/28/2023	28	\$846,149.01	\$12,341,915.96	\$44,534.15	\$649,574.52	59	56
14	3/1/2023	3/31/2023	31	\$639,962.65	\$12,981,878.61	\$33,682.25	\$683,256.77	62	61

4/30/2023 Comments - Contractor continued to work on roadway construction, storm sewer pipe and box culverts, and installation of water lines.

<u>Change Order Number</u>	<u>Approved</u>	<u>Cost This CO</u>	<u>Total COs</u>
01	5/3/2022	\$233,364.00	\$ 233,364.00

2 Differing in site conditions. (Unforeseeable) 2E. Miscellaneous difference in site conditions (unforeseeable) (item 9): This change order compensates the Contractor for over-excavating unsuitable material and importing embankment material from offsite that meets the requirements in the specifications. With the limited areas on the project to find suitable material it was agreed to import the required material. A Force Account item has been created to cover half of the cost of the imported material and half of the trucking. This amount is to cover this area and any other areas that may be encountered on site.

<u>Change Order Number</u>	<u>Approved</u>	<u>Cost This CO</u>	<u>Total COs</u>
02	5/3/2022	\$7,553.84	\$ 240,917.84

1B. Design Error or Omission. Other: This change order compensates the Contractor for upsize changes in 6 inlet and 1 junction box to accommodate pipe size design. The revisions affected estimate page 15, summary page 18, storm drainage pages; 149 for Inlet C-5 and C-6, page 150 for Inlets E-4 and E-5, page 151 for Inlet F-6, page 153 for Inlet I-6 and page 154 for Junction Box K.

<u>Change Order Number</u>	<u>Approved</u>	<u>Cost This CO</u>	<u>Total COs</u>
03	7/14/2022	\$20,307.20	\$ 261,225.04

1.Design Error or Omission. 1A: incorrect PS&E. This Change Order is in response to RFI 22 that updated the quantity for pay item 106-6002 OBLITERATING ABANDONED ROADWAY. The item has been recalculated and the difference is included in this Change Order to cover the actual quantity.

<u>Change Order Number</u>	<u>Approved</u>	<u>Cost This CO</u>	<u>Total COs</u>
04	7/13/2022	\$454,267.40	\$ 715,492.44

1. Design Error or omission. 1B. Other: This Change Order updates the bid item quantities that were revised in the plan set summary sheet, but not reflected in the Bid Form. The Change Order also includes pay items for 2 new items that were identified in the plans, but inadvertently left off the Bid Form.

<u>Change Order Number</u>	<u>Approved</u>	<u>Cost This CO</u>	<u>Total COs</u>
05	11/22/2022	\$41,134.66	\$ 756,627.10

1. Design Error or Omission. 1B. Other. The existing section of the roadway in front of Gateway School was constructed prior to the project letting. This portion of the roadway was to remain in place and the proposed roadway was to tie into it. The contractor constructed around this portion of the roadway so that the tie-ins would work with the current plan design. 1B. Other. This Change Order also adds items for flowable fill and concrete dissipaters at the culvert outfalls.

<u>Change Order Number</u>	<u>Approved</u>	<u>Cost This CO</u>	<u>Total COs</u>
06	11/22/2022	\$24,159.20	\$ 780,786.30

2. Differing Site Conditions: (Unforeseeable) 2J. Other: While clearing the ROW, 4 water wells were encountered. This Change Order provides payment to the Contractor for having the plugging and abandoning four (4) wells, by a licensed water well company. Upon completion of the well abandonment, plugging reports will be filed.

<u>Change Order Number</u>	<u>Approved</u>	<u>Cost This CO</u>	<u>Total COs</u>
07	12/14/2022	\$28,440.00	\$ 809,226.30

1B. Design Error or Omission. 1B. Other: This Change Order provides additional items to the Contract for adjusting an existing headwall, wingwalls and adding concrete rail along an existing culvert that is to remain in place. Due to the height of the existing culvert, the proposed roadway can not be built to the proposed width. Raising the headwall and constructing the rail will allow for the roadway portion to be constructed to the proposed width. This rail will mirror the existing rail along the upstream portion of the existing culvert.

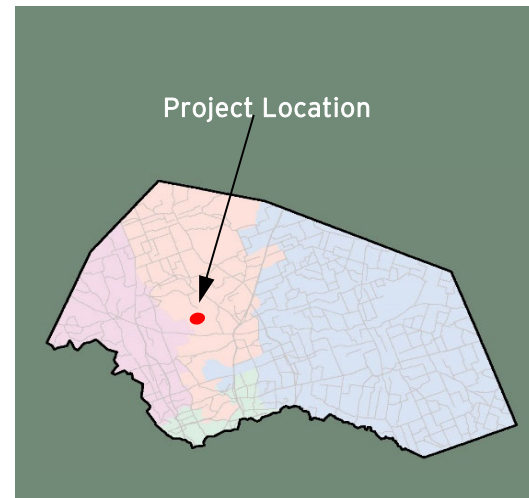
<u>Change Order Number</u>	<u>Approved</u>	<u>Cost This CO</u>	<u>Total COs</u>
08	12/14/2022	\$276,200.00	\$ 1,085,426.30

4B. Third Party Accommodation. Third party requested work: MBC Development has requested additional sleeves to be installed across CR 111 for their future development on both sides of the roadway. The Developer Agreement has been amended to reflect the change and the Developer has funded Williamson County for this additional work.

<u>Change Order Number</u>	<u>Approved</u>	<u>Cost This CO</u>	<u>Total COs</u>
09	4/25/2023	\$14,282.00	\$ 1,099,708.30

1. Design Error or Omission. 1B Other: This Change Order compensates the contractor for relocating the existing service line to tie into the new meter location. The meter was relocated outside of the new ROW per the plans, but the plans did not show a service line connection for the residence back in at this location. Per the ILA, the County must, at its own expense, pay all cost related to the relocation of Jonah's water lines.

Adjusted Price = \$22,124,041.18



Southwest Bypass Extension (SH 29 to Wolf Ranch Parkway)

Project Length: .905 Miles
Roadway Classification: Minor Arterial

Project Schedule: August 2022 - Summer 2023
Estimated Construction Cost: \$4.3 Million



APRIL 2023 IN REVIEW

4/7/2023: Joe Bland Construction (JBC) formed and placed mow strip at Lobo's Lair and Rattlesnake Cave. Subcontractor BMP placed seed and fertilizer on SH 29 and Southwest Bypass.

4/14/2023: JBC formed and placed the sidewalk along Wolf Ranch. The contractor placed flowable fill for block-outs at the metal beam guard fence. Subcontractor Austin Traffic Signal set traffic signal boxes and installed wiring for traffic signals.

4/21/2023: JBC continued placing topsoil along Southwest Bypass. Subcontractor Austin Traffic Signal set traffic signal poles, mast arms, signal heads and traffic detection.

4/28/2023: JBC continued placing topsoil under the bridge and over the Enterprise gas line. Subcontractor Lone Star Paving paved asphalt on Southwest Bypass and Wolf Ranch.



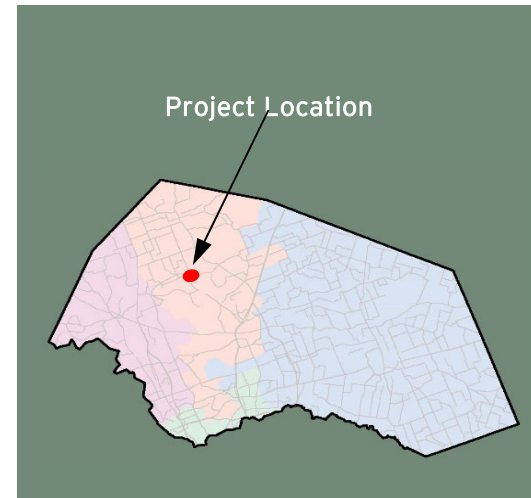
Design Engineer: LJA
Contractor: Joe Bland Construction
Construction Observation:
Dave Thomas, HNTB

Williamson County
Road Bond Program

Project Name: Southwest Bypass Extension
Project No. 22IFB110

Original Contract Price = \$4,288,543.00

<u>Letting</u>	<u>Award</u>	<u>Notice To Proceed</u>	<u>Begin Work</u>	<u>Substantial Completion</u>	<u>Completion Certificate</u>	<u>Total Bid Days</u>	<u>Days Added</u>	<u>Total Days</u>	
6/23/2022	7/12/2022	8/18/2022	8/29/2022			239		239	
<u>Invoice Number</u>	<u>Beginning Date</u>	<u>Ending Date</u>	<u>Days Charged</u>	<u>Current Invoice</u>	<u>Invoiced Total</u>	<u>Current Retainage</u>	<u>Total Retainage</u>	<u>% (\$)</u> <u>Used</u>	<u>% Time</u> <u>Used</u>
1	8/29/2022	8/31/2022	3	\$77,542.20	\$77,542.20	\$8,615.80	\$8,615.80	2	1
2	9/1/2022	9/30/2022	30	\$126,769.50	\$204,311.70	\$14,085.50	\$22,701.30	5	14
3	10/1/2022	10/31/2022	31	\$460,653.35	\$664,965.05	\$51,183.71	\$73,885.01	17	27
4	11/1/2022	11/30/2022	30	\$148,852.80	\$813,817.85	\$16,539.20	\$90,424.21	21	39
5	12/1/2022	12/31/2022	31	\$180,500.40	\$994,318.25	\$20,055.60	\$110,479.81	26	52
6	1/1/2023	1/31/2023	31	\$308,200.50	\$1,302,518.75	\$34,244.50	\$144,724.31	34	65
7	2/1/2023	2/28/2023	28	\$424,385.10	\$1,726,903.85	\$47,153.90	\$191,878.21	45	77
8	3/1/2023	3/31/2023	31	\$778,428.08	\$2,505,331.93	-\$60,018.63	\$131,859.58	61	90
4/30/2023	Comments - Contractor placed Ty B and Ty D HMA asphalt and continued installation of traffic signal, placing concrete for the shared-used-path, ribbon curb, curb and gutter, and a concrete median.								
						Adjusted Price = \$4,288,543.00			



**CR 245 Reconstruction
(North of RM 2338 to Ronald Reagan Boulevard)**

**Project Length: 0.962 Miles
Roadway Classification: Suburban Arterial**

**Project Schedule: January 2023 - Spring 2024
Estimated Construction Cost: \$6.97 Million**



APRIL 2023 IN REVIEW

4/7/2023: Joe Bland Construction (JBC) continued roadway excavation and embankment for Phase 1 work areas on the south end of the project. Subcontractor Wylie began drill shafts for bridge bents 2 through 4.

4/14/2023: JBC finished processing flexible base by Rocky Hollow. Subcontractor Greater Austin began forming columns and bridge abutment. Subcontractor Lone Star Paving began paving for Phase 1 detour.

4/21/2023: JBC continued roadway embankment. Subcontractor DIJ began removing existing striping and installing work zone striping on temporary pavement.

4/28/2023: JBC moved the road closure up to the intersection of CR 245 and Ronald Reagan and began excavation. Subcontractor Greater Austin poured concrete for the south bridge abutment and began tying steel for the bent caps.



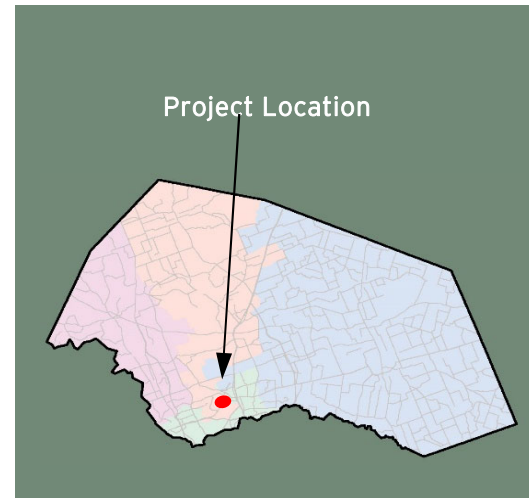
**Design Engineer: Bridgefarmer
Contractor: Joe Bland Construction
Construction Observation:
Joseph Jones, HNTB**

**Williamson County
Road Bond Program**

Project Name: CR 245 Extension
Project No. 23IFB12

Original Contract Price = \$6,969,195.21

<u>Letting</u>	<u>Award</u>	<u>Notice To Proceed</u>	<u>Begin Work</u>	<u>Substantial Completion</u>	<u>Completion Certificate</u>		<u>Total Bid Days</u>	<u>Days Added</u>	<u>Total Days</u>
12/6/2022	12/13/2022	2/1/2023	2/10/2023				423		423
<u>Invoice Number</u>	<u>Beginning Date</u>	<u>Ending Date</u>	<u>Days Charged</u>	<u>Current Invoice</u>	<u>Invoiced Total</u>	<u>Current Retainage</u>	<u>Total Retainage</u>	<u>% (\$)</u> <u>Used</u>	<u>% Time</u> <u>Used</u>
1	2/10/2023	2/28/2023	19	\$143,464.59	\$143,464.59	\$15,940.51	\$15,940.51	2	4
2	3/1/2023	3/31/2023	31	\$355,908.11	\$499,372.70	\$39,545.35	\$55,485.86	8	12
4/30/2023	Comments - The contractor continued roadway excavation and pouring bridge abutments and columns. The full closure of CR 245 started on 3/6/23 and will be closed for 180 days to allow the contractor to build the new bridge over the tributary creek.								
							Adjusted Price =	\$6,969,195.21	



**Corridor H/Sam Bass Road
(RM 1431 to Wyoming Springs Drive)**

**Project Length: 2.578 Miles
Roadway Classification: Urban Minor Arterial**

**Project Schedule: January 2022 - March 2024
Estimated Construction Cost: \$36.1 Million**



APRIL 2023 IN REVIEW

4/7/2023: Cash Construction met with landowners near various water line relocations letting them know work is beginning soon. Subcontractor began setting erosion control measures at various locations near proposed water line relocations.

4/14/2023: Cash Construction potholed for the Aqua Water and the BCMUD water lines in various locations. Survey subcontractor continued to stake out the water lines at various locations.

4/21/2023: Subcontractor Badger potholed for the Aqua Water line, the BCMUD water lines, and the Round Rock water line in various locations.

4/28/2023: Cash Construction began removing property fencing at various locations in preparation for the water line relocations. Subcontractor Austin Wood Recycling began removing brush and trees at various locations. Subconsultant Source Power performed utility work near Thousand Oaks.



Design Engineer: K Friese
Contractor: Cash Construction
Construction Observation:
Tracy Cooper, HNTB

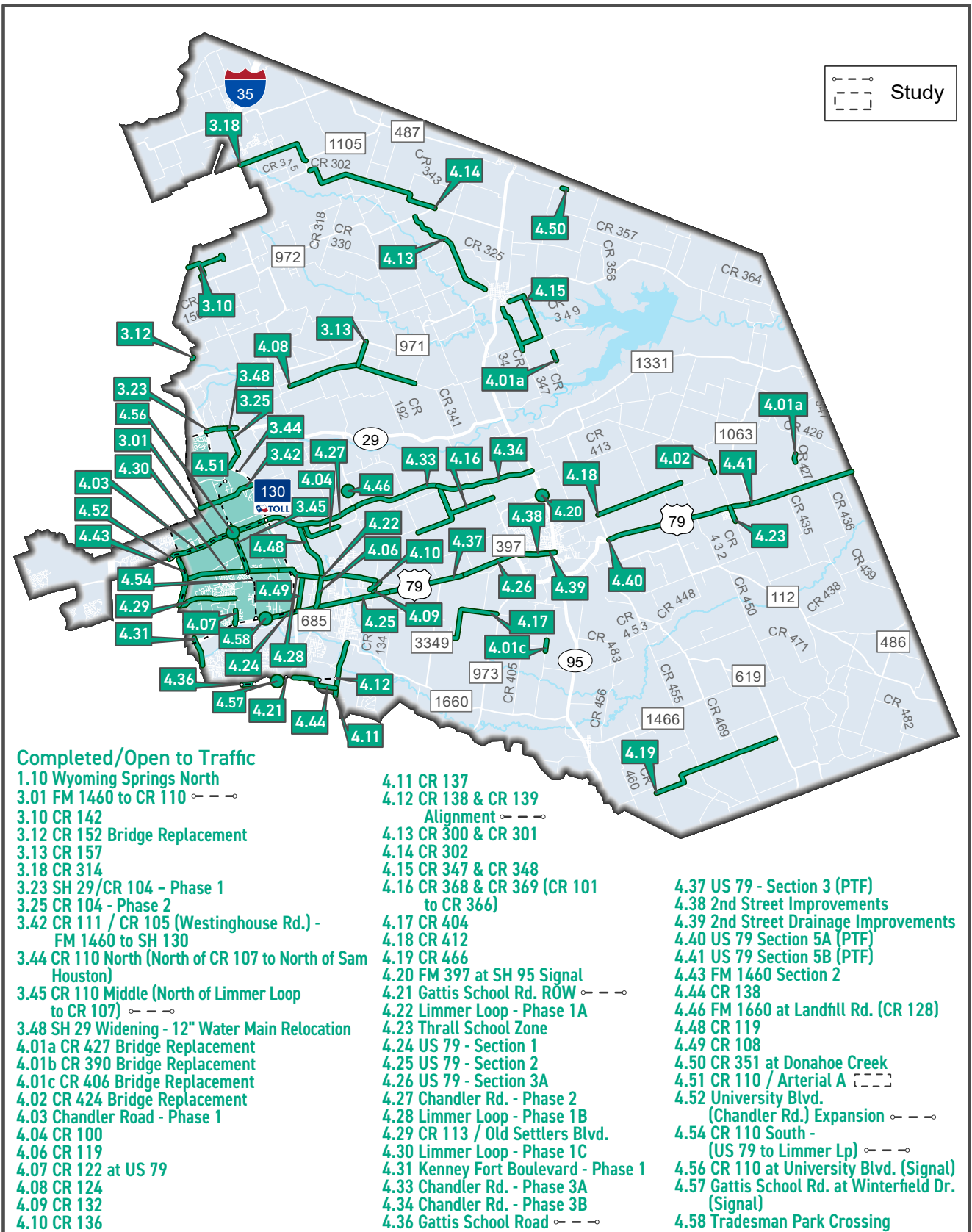
Williamson County
Road Bond Program

Corridor H/Sam Bass Road
Project No. 23IFB8


Original Contract Price = \$36,145,959.00

<u>Letting</u>	<u>Award</u>	<u>Notice To Proceed</u>	<u>Begin Work</u>	<u>Substantial Completion</u>	<u>Completion Certificate</u>	<u>Total Bid Days</u>	<u>Days Added</u>	<u>Total Days</u>	
12/20/2022	1/13/2023	3/13/2023	3/23/2023			911		911	
<u>Invoice Number</u>	<u>Beginning Date</u>	<u>Ending Date</u>	<u>Days Charged</u>	<u>Current Invoice</u>	<u>Invoiced Total</u>	<u>Current Retainage</u>	<u>Total Retainage</u>	<u>% (\$)</u>	<u>% Time</u>
1	4/1/2023	4/30/2023	30	\$21,095.55	\$21,095.55	\$2,343.95	\$2,343.95	0	3
4/30/2023	Comments - The Contractor continued to submit materials submittals for approval. Utility companies continued relocation of their facilities and the contractor began removing property fences and potholing for the City of Round Rock and the Brushy Creek MUD water line work. The Contractor started the BCMUD water line installation.								
						Adjusted Price = \$36,145,959.00			

2000/2006 Road Bond Program Projects Precinct 4 - Commissioner Boles

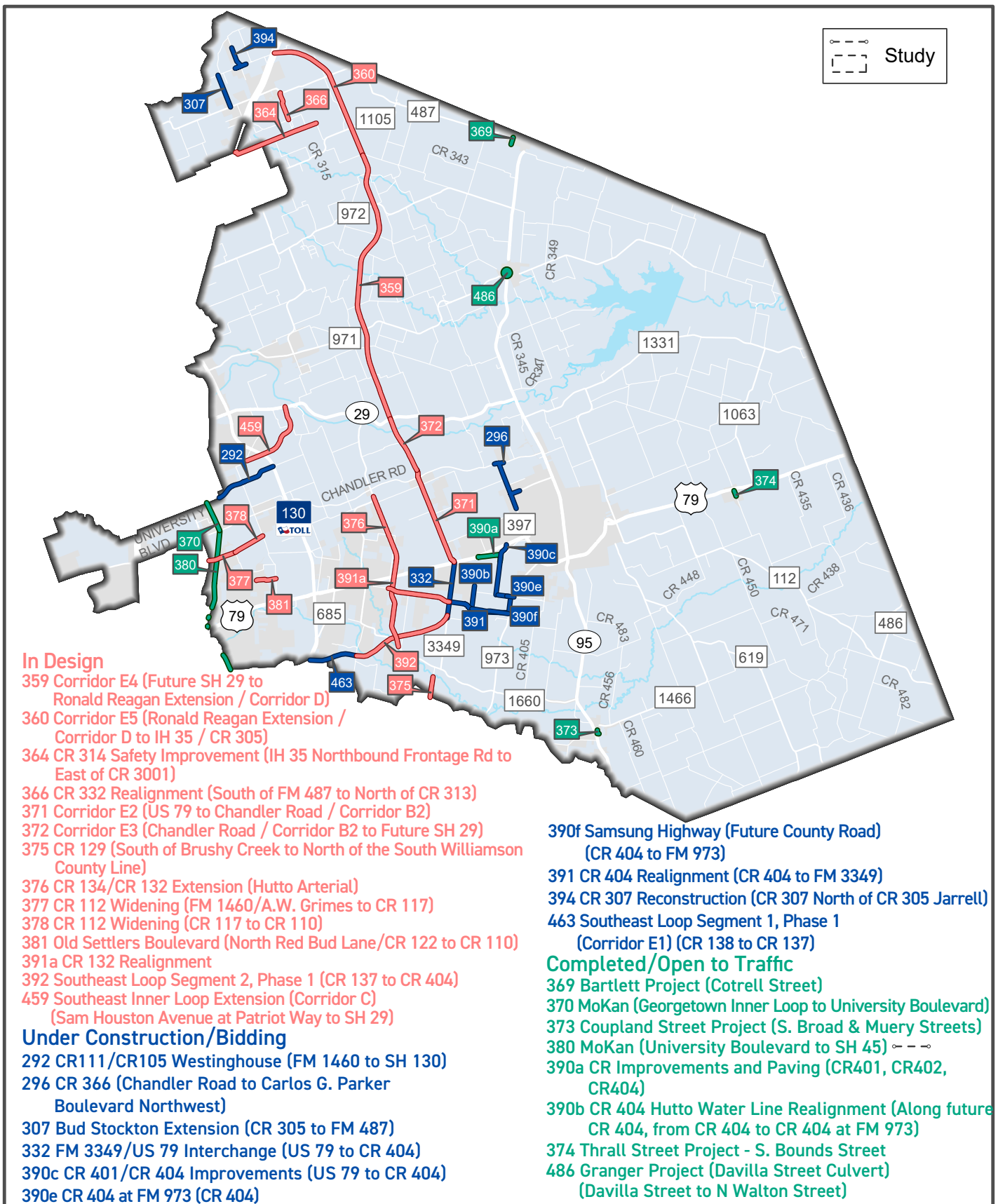


Precinct 4 - Commissioner Boles



2019 ROAD BOND PROGRAM PROJECTS

Precinct 4 - Commissioner Boles



CR 101 (US 79 to Chandler Road)
Project No. 2138

Original Contract Price = \$13,092,842.00

<u>Letting</u>	<u>Award</u>	<u>Notice To Proceed</u>	<u>Begin Work</u>	<u>Substantial Completion</u>	<u>Completion Certificate</u>	<u>Total Bid Days</u>	<u>Days Added</u>	<u>Total Days</u>	
10/10/2019	11/5/2019	6/26/2020	7/6/2020	3/1/2022		540	64	604	
<u>Invoice Number</u>	<u>Beginning Date</u>	<u>Ending Date</u>	<u>Days Charged</u>	<u>Current Invoice</u>	<u>Invoiced Total</u>	<u>Current Retainage</u>	<u>Total Retainage</u>	<u>% (\$)</u>	<u>% Time Used</u>
1	7/6/2020	7/25/2020	20	\$366,881.43	\$366,881.43	\$40,764.60	\$40,764.60	3	3
2	7/26/2020	8/30/2020	36	\$2,072,374.48	\$2,439,255.91	\$230,263.83	\$271,028.43	22	9
3	8/31/2020	9/23/2020	24	\$66,831.99	\$2,506,087.90	\$7,425.78	\$278,454.21	23	13
4	9/24/2020	10/25/2020	32	\$531,044.64	\$3,037,132.54	\$59,004.96	\$337,459.17	27	19
5	10/26/2020	11/29/2020	35	\$424,017.36	\$3,461,149.90	\$47,113.04	\$384,572.21	31	24
6	11/30/2020	12/27/2020	28	\$709,323.98	\$4,170,473.88	\$78,813.77	\$463,385.98	38	29
7	12/28/2020	1/27/2021	31	\$294,970.38	\$4,465,444.26	\$32,774.49	\$496,160.47	40	34
8	2/1/2021	2/28/2021	28	\$293,948.14	\$4,759,392.40	\$32,660.91	\$528,821.38	43	39
9	3/1/2021	3/31/2021	31	\$367,172.81	\$5,126,565.21	\$40,796.97	\$569,618.35	46	44
10	4/1/2021	4/30/2021	30	\$421,691.16	\$5,548,256.37	\$46,854.58	\$616,472.93	50	49
11	5/1/2021	5/31/2021	31	\$703,963.56	\$6,252,219.93	\$78,218.17	\$694,691.10	56	54
12	6/1/2021	6/30/2021	30	\$348,806.38	\$6,601,026.31	\$38,756.27	\$733,447.37	59	59
13	7/1/2021	7/31/2021	31	\$450,541.31	\$7,051,567.62	\$50,060.14	\$783,507.51	63	64
14	8/1/2021	8/31/2021	31	\$759,767.66	\$7,811,335.28	\$84,418.63	\$867,926.14	70	69
15	9/1/2021	9/30/2021	30	\$572,768.63	\$8,384,103.91	\$63,640.96	\$931,567.10	75	74
16	10/1/2021	10/31/2021	31	\$731,491.99	\$9,115,595.90	-\$451,798.89	\$479,768.21	78	79
17	11/1/2021	11/30/2021	30	\$496,699.04	\$9,612,294.94	\$26,142.05	\$505,910.26	82	84
18	12/1/2021	12/31/2021	31	\$786,832.47	\$10,399,127.41	\$41,412.24	\$547,322.50	89	89
19	1/1/2022	1/31/2022	31	\$168,386.88	\$10,567,514.29	\$8,862.46	\$556,184.96	90	95
20	2/1/2022	2/28/2022	28	\$662,254.39	\$11,229,768.68	\$34,855.50	\$591,040.46	96	99
21	3/1/2022	3/31/2022	1	\$174,865.08	\$11,404,633.76	\$9,203.42	\$600,243.88	97	99
22	4/1/2022	4/30/2022	0	\$427,447.18	\$11,832,080.94	-\$358,772.84	\$241,471.04	98	100
23	5/1/2022	5/31/2022	0	\$58,135.36	\$11,890,216.30	\$1,186.44	\$242,657.48	98	100
24	6/1/2022	6/30/2022	0	\$1,755.09	\$11,891,971.39	\$35.81	\$242,693.29	98	100
25	7/1/2022	7/31/2022	0	\$1,665.44	\$11,893,636.83	\$33.99	\$242,727.28	98	100
26	8/1/2022	9/30/2022	0	\$36,850.58	\$11,930,487.41	\$752.05	\$243,479.33	98.6	100

4/30/2023 Comments - Reconciling final contract quantities with the contractor, final balancing change order in process, coordinating final acceptance with the contractor.

<u>Change Order Number</u>	<u>Approved</u>	<u>Cost This CO</u>	<u>Total COs</u>
01	9/14/2021	\$ 139,570.57	\$ 139,570.57

3F: County Convenience. Additional work desired by the County. This Change Order adds various changes to the project, including additional pipe underdrains to help alleviate groundwater, concrete used to backfill Culvert 4, and use of full-depth asphalt on side roads and intersections to expedite reconstruction of roadways.

<u>Change Order Number</u>	<u>Approved</u>	<u>Cost This CO</u>	<u>Total COs</u>
02	9/14/2021	\$ 87,600.15	\$ 227,170.72

3F: County Convenience. Additional work desired by the County. This Change Order documents the change in the method of installation of the 24" waterline encasement pipe across CR 368 and CR 101 and adds 4 - 4" bores and water meter relocations to the contract.

<u>Change Order Number</u>	<u>Approved</u>	<u>Cost This CO</u>	<u>Total COs</u>
03	9/28/2021	\$ 81,281.83	\$ 308,452.55

3B: County Convenience. Public relations improvement. This change order changes the pavement section from typical flexible base to full-depth asphalt at south end tie-in to existing pavement, adds a driveway for a landowner and adds a sixth wire and water gap fence across Little Mustang Creek.

<u>Change Order Number</u>	<u>Approved</u>	<u>Cost This CO</u>	<u>Total COs</u>
04	9/28/2021	\$ (366,519.81)	\$ (58,067.26)

3C. County Convenience. Implementation of a Value Engineering finding. This Change Order removes quantities for various Jonah Water SUD water line items, due to an alignment shift at the southern end of the project at the US 79 intersection. 3F. County Convenience. Additional work desired by the County. This change order adds a force account item to the contract to compensate the contractor for pavement repairs in the roadway and to perform grading to prevent future saturation.

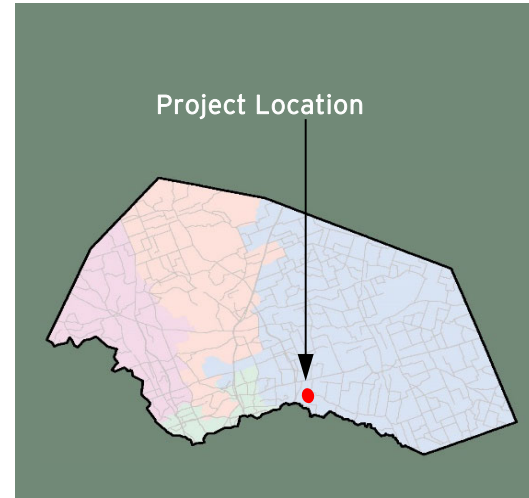
<u>Change Order Number</u>	<u>Approved</u>	<u>Cost This CO</u>	<u>Total COs</u>
05	12/21/2022	\$ (727,246.14)	\$ (785,313.40)

2E: Differing Site Conditions (unforeseeable). Miscellaneous difference in site conditions (unforeseeable). This Change Order provides the final balancing for the overrun and underrun of Contract quantities on the project as a result of addressing field conditions not accounted for in the original plans. This Change Order also adds items to the contract to compensate the Contractor for various work including the removal of the drainage pipe at Driveway 19, installing a box culvert and the safety end treatments for the culvert per RFI 20, compensation for unused water line materials that could not be restocked, and compensation for relocation of encasement due to changing field conditions.

<u>Change Order Number</u>	<u>Approved</u>	<u>Cost This CO</u>	<u>Total COs</u>
06	4/24/2023	\$ 40,347.72	\$ (744,965.68)

2E: Differing Site Conditions (unforeseeable). Miscellaneous difference in site conditions (unforeseeable). This Change Order provides the final balancing for the overrun and underrun of Contract quantities on the project as a result of addressing field conditions not accounted for in the original plans.

Adjusted Price = \$12,347,876.32



Southeast Loop Segment 1, Phase 1

(Northbound Frontage of SH 130 to CR 137)

Project Length: 1.848 Miles
Roadway Classification: Rural Collector

Project Schedule: July 2021 - Summer 2023
Estimated Construction Cost: \$12.1 Million



APRIL 2023 IN REVIEW

4/7/2023: James Construction (JCG) continued repairs on the C221 and SSTR concrete rails throughout the project and poured the single-slope transition rail on the SCS Pond 21 Bridge.

4/14/2023: JCG poured the mow strip for various metal beam guard fences throughout the project. Subcontractor ESSI placed the remaining metal beam guard fences and crash cushion for the bridges.

4/21/2023: JCG continued repairs on the C221 and SSTR concrete rails throughout the project and poured the mow strip for the metal beam guard fence on the northeast side of the SCS Pond 21 Bridge.

4/28/2023: JCG continued repairs on the C221 and SSTR concrete rails throughout the project. JCG poured the concrete mow strip for all remaining metal beam guard fences and poured flowable fill for the timber posts attached to the metal beam guard fences throughout the project.



Design Engineer: RTG
Contractor: James Construction
Construction Observation:
Kyle McCoy, HNTB

Williamson County
Road Bond Program

Project Name: Southeast Loop Segment 1, Phase 1
Project No. T3346

Original Contract Price = \$11,526,789.09

<u>Letting</u>	<u>Award</u>	<u>Notice To Proceed</u>	<u>Begin Work</u>	<u>Substantial Completion</u>	<u>Completion Certificate</u>	<u>Total Bid Days</u>	<u>Days Added</u>	<u>Total Days</u>	
3/30/2021	4/27/2021	7/12/2021	7/19/2021			534	24	558	
<u>Invoice Number</u>	<u>Beginning Date</u>	<u>Ending Date</u>	<u>Days Charged</u>	<u>Current Invoice</u>	<u>Invoiced Total</u>	<u>Current Retainage</u>	<u>Total Retainage</u>	<u>% (\$)</u> <u>Used</u>	<u>% Time</u> <u>Used</u>
1	7/19/2021	8/31/2021	44	\$767,411.06	\$767,411.06	\$85,267.90	\$85,267.90	7	8
2	9/1/2021	9/30/2021	30	\$328,739.28	\$1,096,150.34	\$36,526.58	\$121,794.48	10	13
3	10/1/2021	10/31/2021	31	\$221,811.16	\$1,317,961.50	\$24,645.69	\$146,440.17	12	19
4	11/1/2021	11/30/2021	30	\$278,008.69	\$1,595,970.19	\$30,889.85	\$177,330.02	15	24
5	12/1/2021	12/31/2021	31	\$331,070.23	\$1,927,040.42	\$36,785.58	\$214,115.60	18	30
6	1/1/2022	1/31/2022	31	\$624,535.89	\$2,551,576.31	\$69,392.88	\$283,508.48	23	35
7	2/1/2022	2/28/2022	28	\$352,666.85	\$2,904,243.16	\$39,185.20	\$322,693.68	27	40
8	3/1/2022	3/31/2022	31	\$815,310.79	\$3,719,553.95	\$90,590.09	\$413,283.77	34	46
9	4/1/2022	4/30/2022	30	\$741,856.71	\$4,461,410.66	\$82,428.53	\$495,712.30	41	51
10	5/1/2022	5/31/2022	31	\$625,433.98	\$5,086,844.64	\$69,492.66	\$565,204.96	47	57
11	6/1/2022	6/30/2022	30	\$498,845.27	\$5,585,689.91	\$55,427.25	\$620,632.21	51	62
12	7/1/2022	7/31/2022	31	\$521,580.90	\$6,107,270.81	\$57,953.44	\$678,585.65	56	68
13	8/1/2022	8/31/2022	31	\$672,002.44	\$6,779,273.25	\$74,666.93	\$753,252.58	62	73
14	9/1/2022	9/30/2022	30	\$936,075.41	\$7,715,348.66	\$104,008.38	\$857,260.96	71	79
15	10/1/2022	10/31/2022	31	\$851,880.44	\$8,567,229.10	-\$406,354.16	\$450,906.80	75	84
16	11/1/2022	11/30/2022	30	\$625,071.12	\$9,192,300.22	\$32,898.48	\$483,805.28	80	90
17	12/1/2022	12/31/2022	31	\$290,510.48	\$9,482,810.70	\$15,290.02	\$499,095.30	83	95
18	1/1/2023	1/31/2023	31	\$55,998.20	\$9,538,808.90	\$2,947.27	\$502,042.57	83	101
19	2/1/2023	2/28/2023	28	\$161,924.00	\$9,700,732.90	\$8,522.32	\$510,564.89	85	106
20	3/1/2023	3/31/2023	31	\$291,588.78	\$9,992,321.68	\$15,346.78	\$525,911.67	87	111

4/30/2023 Comments - Concrete barrier, concrete and rock riprap, and installation of permanent environmental measures continue.

<u>Change Order Number</u>	<u>Approved</u>	<u>Cost This CO</u>	<u>Total COs</u>
01	8/3/2021	\$ 148,710.35	\$ 148,710.35

6B. This Change Order adds the installation of barbed wire fence and gates along the north and south sides of the right of way on the Wolfe property. The Contractor will not be able to start work until the fence is installed. Twenty four (24) days are being added to the contract to compensate the contractor for this impact.

<u>Change Order Number</u>	<u>Approved</u>	<u>Cost This CO</u>	<u>Total COs</u>
02	10/4/2022	\$73,007.39	\$221,717.74

2C. Differing site conditions (Unforeseeable). New development (conditions changing after PS&E completed): This Change Order documents various changes to the contract related to new developer and Church driveways on the west end of the project. 3F. County Convenience. Additional work desired by the County: In addition to the driveways, the bridge rail was changed along the bridge to a more appealing look. 1B. Design Error or Omission. Other: Additional excavation was needed in Pond 21 to create more volume and line EA had to be adjusted for optimum flow along Wall 4.

<u>Change Order Number</u>	<u>Approved</u>	<u>Cost This CO</u>	<u>Total COs</u>
03	2/28/2023	\$177,807.62	\$399,525.36

1A. Incorrect PS&E. This Change Order replaces the SGT and MBGF with Crash Cushion Attenuators on the proposed eastbound lane at both bridges due to them not being able to be installed per plan because of the post locations being in the MSE rock backfill. 2E. Miscellaneous difference in site conditions (unforeseeable)(Item 9). This Change Order also compensates the contractor for replacing a portion of an existing concrete driveway that needed to be removed to install the 48in RCP on Line B35.

<u>Change Order Number</u>	<u>Approved</u>	<u>Cost This CO</u>	<u>Total COs</u>
04	3/28/2023	156,231.96	\$555,757.32

2. Differing Site Conditions (Unforeseeable) 2E: Miscellaneous difference in site conditions (unforeseeable)(Item 9): This Change Order is adding items to the Contract that have been previously paid for under the existing Force Account line item.

Adjusted Price = \$12,082,546.41

Project Name: Coupland (S. Broad and Muery St.) Project
Project No. 21IFB20

Original Contract Price = \$519,919.00

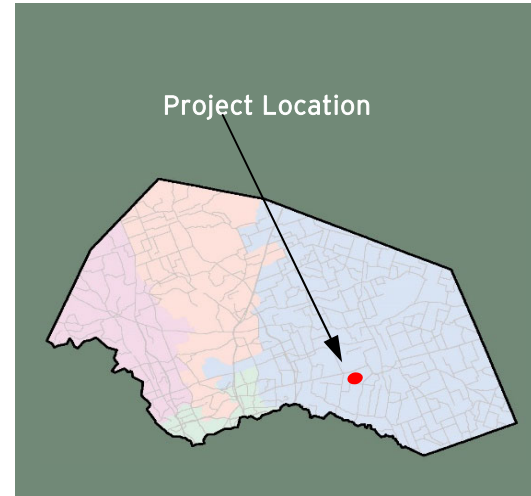
<u>Letting</u>	<u>Award</u>	<u>Notice To Proceed</u>	<u>Begin Work</u>	<u>Substantial Completion</u>	<u>Completion Certificate</u>		<u>Total Bid Days</u>	<u>Days Added</u>	<u>Total Days</u>
10/13/2021	10/27/2021	3/25/2022	4/5/2022	6/15/2022	4/18/2023		96		96
<u>Invoice Number</u>	<u>Beginning Date</u>	<u>Ending Date</u>	<u>Days Charged</u>	<u>Current Invoice</u>	<u>Invoiced Total</u>	<u>Current Retainage</u>	<u>Total Retainage</u>	<u>% (\$)</u> <u>Used</u>	<u>% Time</u> <u>Used</u>
1	4/5/2022	7/8/2022	72	\$284,289.95	\$284,289.95	\$31,587.77	\$31,587.77	70	75
2	9/9/2022	9/23/2022	0	\$156,134.52	\$440,424.47	-\$22,599.52	\$8,988.25	99.7	75
3	9/24/2022	2/16/2023	0	\$10,533.28	\$450,957.75	-\$8,988.25	\$0.00	100	75

4/30/2023 Comments - Certificate of Acceptance of issued on 4/18/23.

<u>Change Order Number</u>	<u>Approved</u>	<u>Cost This CO</u>	<u>Total COs</u>
01	9/14/2022	\$ (68,961.25)	\$ (68,961.25)

2. Differing Site Conditions. 2E. Miscellaneous difference in site conditions (unforeseeable). This Change Order provides the final balancing for the overrun/underrun of Contract quantities on the project as a result of addressing field conditions not accounted for in the original plans. This Change Order also revises the pavement section and adds drainage improvements along Broad and Muery Street.

Adjusted Price = \$450,957.75



CR 401 Reconstruction

Project Length: 1.253 Miles

Roadway Classification: Rural Collector

Project Schedule: April 2022 - Summer 2023

Estimated Construction Cost: \$13.5 Million



APRIL 2023 IN REVIEW

4/7/2023: James Construction (JCG) continued excavating on the east side of the CR 401 and CR 402 intersection. Crews placed the drainage pipe at the driveways on the south end of the project.

4/14/2023: JCG continued placing flexible base near the church to the south side of the Mustang Creek Tributary Bridge. Crews formed and poured the safety end treatments for the drainage pipe at the driveways on the south end of the project.

4/21/2023: JCG placed drainage pipe for the driveways north of US 79. Subcontractor Sexton worked on the water line north of US 79.

4/28/2023: JCG completed processing flexible base from near the church to the south side of the Mustang Creek Tributary Bridge. Subcontractor Sexton worked on the water line north of US 79.



Design Engineer: HNTB
Contractor: James Construction
Construction Observation:
 Kyle McCoy, HNTB

Williamson County
Road Bond Program

Project Name: CR 401 Reconstruction Project
Project No. 22IFB57

Original Contract Price = \$12,673,200.94

<u>Letting</u>	<u>Award</u>	<u>Notice To Proceed</u>	<u>Begin Work</u>	<u>Substantial Completion</u>	<u>Completion Certificate</u>	<u>Total Bid Days</u>	<u>Days Added</u>	<u>Total Days</u>	
3/11/2022	3/22/2022	4/21/2022	5/2/2022			505	-70	435	
<u>Invoice Number</u>	<u>Beginning Date</u>	<u>Ending Date</u>	<u>Days Charged</u>	<u>Current Invoice</u>	<u>Invoiced Total</u>	<u>Current Retainage</u>	<u>Total Retainage</u>	<u>% (\$)</u> <u>Used</u>	<u>% Time</u> <u>Used</u>
1	4/14/2022	4/21/2022	0	\$541,350.00	\$541,350.00	\$60,150.00	\$60,150.00	5	0
2	4/22/2022	5/31/2022	30	\$213,264.25	\$754,614.25	\$23,696.03	\$83,846.03	6	7
3	6/1/2022	7/1/2022	31	\$1,394,793.70	\$2,149,407.95	\$154,977.08	\$238,823.11	18	14
4	7/2/2022	7/31/2022	30	\$690,418.59	\$2,839,826.54	\$76,713.17	\$315,536.28	23	21
5	8/1/2022	8/31/2022	31	\$276,688.62	\$3,116,515.16	\$30,743.18	\$346,279.46	26	28
6	9/1/2022	9/30/2022	30	\$784,682.38	\$3,901,197.54	\$87,186.93	\$433,466.39	32	35
7	10/1/2022	10/31/2022	31	\$776,738.57	\$4,677,936.11	\$86,304.29	\$519,770.68	38	42
8	11/1/2022	11/30/2022	30	\$875,684.24	\$5,553,620.35	\$97,298.25	\$617,068.93	46	49
9	12/1/2022	12/31/2022	31	\$422,000.74	\$5,975,621.09	\$46,888.97	\$663,957.90	49	56
10	1/1/2023	1/31/2023	31	\$616,120.11	\$6,591,741.20	\$68,457.79	\$732,415.69	54	63
11	2/1/2023	2/28/2023	28	\$598,319.58	\$7,190,060.78	\$66,479.95	\$798,895.64	59	70
12	3/1/2023	3/31/2023	31	\$603,951.86	\$7,794,012.64	\$67,105.76	\$866,001.40	64	77
13	4/1/2023	4/30/2023	30	\$945,657.20	\$8,739,669.84	-\$406,018.78	\$459,982.62	68	84

4/30/2023 Comments - Contractor placed flex base for the new CR 401 south of the Mustang Creek Tributary Bridge and the section north of CR 402; completed the concrete railing and approach slabs at the Mustang Creek Tributary Bridge and performed roadway work north of US 79 and at the intersection of CR 401 and US 79 median.

<u>Change Order Number</u>	<u>Approved</u>	<u>Cost This CO</u>	<u>Total COs</u>
01	9/15/2022	\$ 13,315.52	\$ 13,315.52

3G. County Convenience. Compliance requirements of new laws and/or policies. Revised the pavement section within the US 79 TxDOT ROW to meet their requirements and revised some signal phasing/timing at the proposed intersection of US 79 and CR 401.

<u>Change Order Number</u>	<u>Approved</u>	<u>Cost This CO</u>	<u>Total COs</u>
02	9/20/2022	\$ 414,400.00	\$ 427,715.52

4B. Third Party Accommodation. Third party requested work. This Change Order reduces the Contract Time by 70 days, from 505 Calendar days to 435 Calendar Days with a maximum incentive cap. This acceleration in the Contract Time is necessary, in order to meet the County's project delivery deadline of 7/31/2023.

<u>Change Order Number</u>	<u>Approved</u>	<u>Cost This CO</u>	<u>Total COs</u>
03	10/5/2022	\$ 214,351.37	\$ 642,066.89

3F. County Convenience. Additional work desired by the County. This Change Order changes the City of Taylor water line pipe material from ductile iron to PVC. This is necessary, due to the availability of materials.

<u>Change Order Number</u>	<u>Approved</u>	<u>Cost This CO</u>	<u>Total COs</u>
04	2/28/2023	\$ 188,826.95	\$ 830,893.84

2G. Differing in site conditions. Unadjusted Utility (Unforeseeable) This Change Order adds new items to the Contract to adjust the existing 16in City of Taylor water line on the north side of US 79 which is in conflict with the proposed pavement and ditch cuts. 4B. Third Party Requested Work. An additional 6in line and fire hydrant assembly are being added at the request of the City of Taylor.

Adjusted Price = \$13,504,094.78

Project Name: CR 404 Hutto Water Line HDPE Pipe
Project No. 22IFB96

Original Contract Price = \$1,862,199.25

<u>Letting</u>	<u>Award</u>	<u>Notice To Proceed</u>	<u>Begin Work</u>	<u>Substantial Completion</u>	<u>Completion Certificate</u>	<u>Total Bid Days</u>	<u>Days Added</u>	<u>Total Days</u>	
5/2/2022	5/10/2022	5/13/2022	5/23/2022	9/30/2022	10/4/2022	30	105	135	
<u>Invoice Number</u>	<u>Beginning Date</u>	<u>Ending Date</u>	<u>Days Charged</u>	<u>Current Invoice</u>	<u>Invoiced Total</u>	<u>Current Retainage</u>	<u>Total Retainage</u>	<u>% (\$)</u> <u>Used</u>	<u>% Time</u> <u>Used</u>
1	5/23/2022	5/31/2022	9	\$1,435,719.80	\$1,435,719.80	\$75,564.20	\$75,564.20	81	7
2	6/1/2022	6/30/2022	30	\$115,763.68	\$1,551,483.48	\$6,092.83	\$81,657.03	88	29
3	7/1/2022	7/31/2022	31	\$91,900.31	\$1,643,383.79	\$4,836.85	\$86,493.88	93	52
4	8/1/2022	8/31/2022	31	\$93,601.60	\$1,736,985.39	\$4,926.40	\$91,420.28	98	75
5	9/1/2022	9/30/2022	30	\$8,353.90	\$1,745,339.29	\$439.68	\$91,859.96	99	97
6	10/1/2022	10/31/2022	4	\$55,115.98	\$1,800,455.27	-\$55,115.97	\$36,743.99	99	100
7	11/1/2022	2/28/2023	0	\$58,865.98	\$1,859,321.25	-\$36,743.99	\$0.00	100	100

4/30/2023 Comments - Coordinating close out paperwork with the contractor.

<u>Change Order Number</u>	<u>Approved</u>	<u>Cost This CO</u>	<u>Total COs</u>
01	12/21/2022	-2,878.00	-2,878.00

3F. County Convenience. Additional work desired by the County. This Change Order creates an item to reimburse the Contractor for the additional bond premium paid to comply with the City of Hutto bond requirements. Additionally, there will be one hundred five days added to the contract to administratively match the date of the Contractor's request for Substantial Completion. The HDPE pipe was delivered per the contract requirements but the letter requesting Substantial Completion was submitted late.

Adjusted Price = \$1,859,321.25

Project Name: CR 404 Hutto Water Line Realignment
Project No. T5045

Original Contract Price = \$2,897,639.00

<u>Letting</u>	<u>Award</u>	<u>Notice To Proceed</u>	<u>Begin Work</u>	<u>Substantial Completion</u>	<u>Completion Certificate</u>	<u>Total Bid Days</u>	<u>Days Added</u>	<u>Total Days</u>	
8/25/2021	9/14/2021	5/13/2022	5/23/2022	10/4/2022	4/18/2023	65	66	131	
<u>Invoice Number</u>	<u>Beginning Date</u>	<u>Ending Date</u>	<u>Days Charged</u>	<u>Current Invoice</u>	<u>Invoiced Total</u>	<u>Current Retainage</u>	<u>Total Retainage</u>	<u>% (\$)</u> <u>Used</u>	<u>% Time</u> <u>Used</u>
1	1/12/2022	2/6/2022	0	\$49,500.00	\$49,500.00	\$5,500.00	\$5,500.00	2	0
2	2/7/2022	4/30/2022	0	\$144,305.28	\$193,805.28	\$16,033.92	\$21,533.92	7	0
3	5/23/2022	6/30/2022	39	\$397,058.96	\$590,864.24	\$44,117.66	\$65,651.58	20	30
4	7/1/2022	7/31/2022	31	\$817,451.13	\$1,408,315.37	\$90,827.91	\$156,479.49	48	53
5	8/1/2022	8/31/2022	31	\$939,288.59	\$2,347,603.96	-\$32,921.39	\$123,558.10	76	77
6	9/1/2022	9/30/2022	30	\$437,512.66	\$2,785,116.62	\$23,026.99	\$146,585.09	90	100
7	10/1/2022	10/31/2022	0	\$215,612.00	\$3,000,728.62	\$11,348.00	\$157,933.09	97	100
8	11/1/2022	11/30/2022	0	\$229,003.10	\$3,229,731.72	-\$92,020.20	\$65,912.89	100	100
9	12/1/2022	2/28/2023	0	\$42,332.70	\$3,272,064.42	-\$65,912.89	\$0.00	100	100

4/30/2023 Comments - Certificate of Acceptance was issued on 4/18/23.

<u>Change Order Number</u>	<u>Approved</u>	<u>Cost This CO</u>	<u>Total COs</u>
01	6/9/2022	\$ (232,550.27)	\$ (232,550.27)

3F. County Convenience. Additional work desired by the County. This Change Order revises the original water line pipe design from 18 inch ductile iron to 24 inch HDPE pipe. Due to the Contract value of this requested change, the 24 inch HDPE pipe material and the fusion of that pipe is also being removed from this Contract and will be bid under a separate Contract.

<u>Change Order Number</u>	<u>Approved</u>	<u>Cost This CO</u>	<u>Total COs</u>
02	7/12/2022	\$ 625,239.52	\$ 392,689.25

3F. County Convenience. Additional work desired by the County. This Change Order adds the relocation of the Jonah Water line along CR 401 that is currently in conflict with the CR 401 Reconstruction project. It is necessary to add this scope to this Contract, in order to meet Samsung's deadline of 7/31/2023.

<u>Change Order Number</u>	<u>Approved</u>	<u>Cost This CO</u>	<u>Total COs</u>
03	11/22/2022	\$ 47,778.00	440,467.25

2G. Unadjusted utility (unforeseeable). This Change Order adds the installation of a temporary bypass water line to avoid conflict of the proposed drill shafts for the bridge at Mustang Creek Tributary 2.

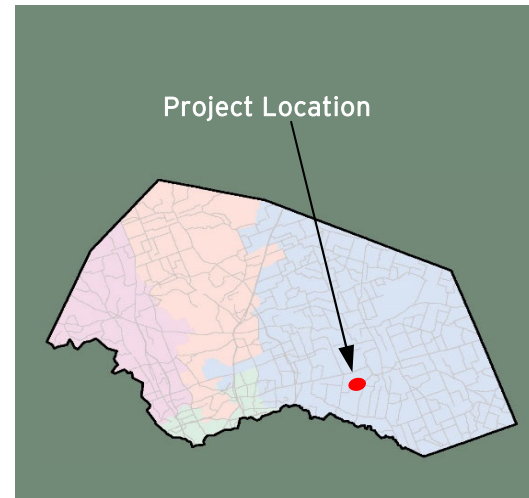
<u>Change Order Number</u>	<u>Approved</u>	<u>Cost This CO</u>	<u>Total COs</u>
04	12/6/2022	\$ 89,204.91	529,672.16

2I: Additional safety needs (unforeseeable). This Change Order is to pay the Contractor for performing flagging and monitoring operations while jacking and boring an encasement pipe with a water line carrier pipe underneath the Union Pacific Rail Road (UPRR) tracks. Flagging and track monitoring is required by UPRR, when there is work in or under their Right of Way.

<u>Change Order Number</u>	<u>Approved</u>	<u>Cost This CO</u>	<u>Total COs</u>
05	12/14/2022	\$ (155,246.74)	374,425.42

2E. Miscellaneous difference in site conditions (unforeseeable)(Item 9). This Change Order provides the final balancing for the overruns/underruns of Contract quantities on the project that are a result of addressing field conditions not accounted for in the original plans. This Change Order also adds line stops, gate valves, and open cutting for encasement to allow for an easier transition from the old water line to the new water line.

Adjusted Price = \$3,272,064.42



**Samsung Highway (Future County Road)
(CR 404 to FM 973)**

**Project Length: 1.466 Miles
Roadway Classification: Rural Major Collector**

**Project Schedule: August 2022 - Fall 2023
Estimated Construction Cost: \$11.3 Million**



APRIL 2023 IN REVIEW

4/7/2023: Chasco Constructors poured concrete for spans five and six of the bridge deck on the Boggy Creek Tributary Bridge. Chasco completed tying steel for the bridge deck.

4/14/2023: Chasco poured concrete for spans seven and eight of the bridge deck on the Boggy Creek Tributary Bridge. The contractor continued processing flexible base on the eastern portion of the project.

4/21/2023: Chasco continued preparing the bridge deck at the Boggy Creek Tributary Bridge for the concrete rail pour. Chasco began tying steel for the east approach slab at the Boggy Creek Tributary Bridge.

4/28/2023: Chasco poured concrete for the east approach slab at the Boggy Creek Tributary Bridge. The contractor continued processing flexible base on the eastern and western portions of the project.



**Design Engineer: HNTB
Contractor: Chasco
Construction Observation:
Bruce Williams, HNTB**

**Williamson County
Road Bond Program**

Project Name: Samsung Highway (Future County Road) (CR 404 to FM 973)

Project No. 22IFB126

Original Contract Price = \$11,289,929.00

<u>Letting</u>	<u>Award</u>	<u>Notice To Proceed</u>	<u>Begin Work</u>	<u>Substantial Completion</u>	<u>Completion Certificate</u>	<u>Total Bid Days</u>	<u>Days Added</u>	<u>Total Days</u>
7/12/2022	7/19/2022	8/5/2022	8/15/2022			413		413

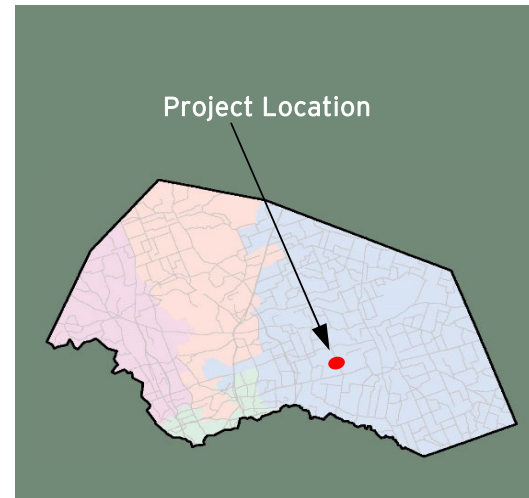
<u>Invoice Number</u>	<u>Beginning Date</u>	<u>Ending Date</u>	<u>Days Charged</u>	<u>Current Invoice</u>	<u>Invoiced Total</u>	<u>Current Retainage</u>	<u>Total Retainage</u>	<u>% (\$)</u>	<u>% Time</u>
1	8/15/2022	9/27/2022	44	\$415,099.80	\$415,099.80	\$46,122.20	\$46,122.20	4	11
2	9/28/2022	10/31/2022	34	\$1,256,916.42	\$1,672,016.22	\$139,657.38	\$185,779.58	16	19
3	11/1/2022	11/30/2022	30	\$529,743.42	\$2,201,759.64	\$58,860.38	\$244,639.96	22	26
4	12/1/2022	12/31/2022	31	\$196,710.30	\$2,398,469.94	\$21,856.70	\$266,496.66	24	34
5	1/1/2023	1/31/2023	31	\$942,884.78	\$3,341,354.72	\$104,764.98	\$371,261.64	33	41
6	2/1/2023	2/28/2023	28	\$895,707.90	\$4,237,062.62	\$99,523.10	\$470,784.74	42	48
7	3/1/2023	3/31/2023	31	\$2,066,773.05	\$6,303,835.67	\$229,641.45	\$700,426.19	62	55

4/30/2023 Comments - Contractor finished lime stabilization and continued placing flex base for the new roadway, and completed placing concrete for the bridge deck and approach slabs at the Boggy Creek Tributary Bridge.

<u>Change Order Number</u>	<u>Approved</u>	<u>Cost This CO</u>	<u>Total COs</u>
01	1/24/2023	41,260.00	41,260.00

1B. Design Error or Omission. Other: This Change Order adds two items to the Contract for installing a 4' x 2' box culvert (EE) and related wingwalls/headwalls. The work was shown in the plans but not included in the bid tab. This Change Order also removes SET (TY 1) (S=5ft)(HW=3FT) (6:1) (C) item. The work was removed from the plans but the item was left in the bid tab. These plan revisions were made prior to bidding due to outstanding items on the TxDOT permit for the work at the FM 973 tie-in.

Adjusted Price = \$11,331,189.00



FM 3349 at US 79
(FM 3349 from US 79 to CR 404 and new interchange on US 79 at FM 3349 and CR 101)

Project Length: 4.108 Miles
Roadway Classification: Rural Major Collector

Project Schedule: October 2022 - Summer 2025 (Roadwork)
Estimated Construction Cost: \$81.9 Million



APRIL 2023 IN REVIEW

4/7/2023: James Construction (JCG) formed and poured caps for northbound FM 3349 Bridge. Subcontractor Bryant and Frey continued boring on CR 132 and FM 3349 for steel casing.

4/14/2023: JCG worked on abutments 1 and 2 of the Boggy Creek Bridge. JCG began processing flexible base at the US 79 center median. The contractor continued preparing subgrade for the northbound frontage road.

4/21/2023: JCG continued processing embankment and completed lime stabilization of subgrade at the Jug Handle. JCG began processing flexible base and installation of geo-grid at the US 79 center median.

4/28/2023: JCG completed processing flexible base and installation of geo-grid at the US 79 center median. Subcontractor Bryant and Frey continued boring at CR 132 and FM 3349 for steel casing.



Design Engineer: HDR
Contractor: James Construction
Construction Observation:
Asif Mirzazada, HNTB

Williamson County
Road Bond Program

Project Name: FM 3349 at US 79
Project No. 22IFB139

Original Contract Price = \$81,941,038.13

<u>Letting</u>	<u>Award</u>	<u>Notice To Proceed</u>	<u>Begin Work</u>	<u>Substantial Completion</u>	<u>Completion Certificate</u>	<u>Total Bid Days</u>	<u>Days Added</u>	<u>Total Days</u>	
8/24/2022	9/26/2022	10/6/2022	10/17/2022			1394		1394	
<u>Invoice Number</u>	<u>Beginning Date</u>	<u>Ending Date</u>	<u>Days Charged</u>	<u>Current Invoice</u>	<u>Invoiced Total</u>	<u>Current Retainage</u>	<u>Total Retainage</u>	<u>% (\$)</u> <u>Used</u>	<u>% Time</u> <u>Used</u>
1	10/18/2022	11/25/2022	39	\$755,690.77	\$755,690.77	\$0.00	\$0.00	1	2
2	11/26/2022	12/25/2022	30	\$5,128,955.59	\$5,884,646.36	\$0.00	\$0.00	7	0
3	12/26/2022	1/25/2023	31	\$1,448,580.10	\$7,333,226.46	\$0.00	\$0.00	9	7
4	1/26/2023	2/25/2023	31	\$1,272,882.90	\$8,606,109.36	\$0.00	\$0.00	10	9
5	2/26/2023	3/25/2023	28	\$2,922,159.15	\$11,528,268.51	\$0.00	\$0.00	14	11
6	3/26/2023	4/25/2023	31	\$1,419,905.85	\$12,948,174.36	\$0.00	\$0.00	16	14

4/30/2023 Comments - Contractor continued placing concrete columns and bent caps for the northbound and southbound frontage road bridges over US 79. The Contractor finished the abutments for the tributary creek bridges at the Jughandle and NB frontage road. The Contractor started lime stabilization at the Jughandle Rd.

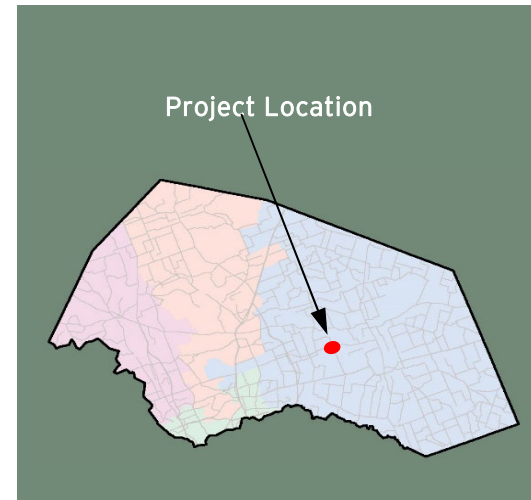
<u>Change Order Number</u>	<u>Approved</u>	<u>Cost This CO</u>	<u>Total COs</u>
01	4/25/2023	925,354.41	925,354.41

3. County Convenience. 3L Revising safety work/measures desired by the County: This Change Order provides funds to compensate the contractor for installing safety improvements on US 79 until the permanent overpasses are built. By installing these traffic control measures the drivers traveling north bound on FM 3349 can no longer proceed straight or make a left turn at the US 79 intersection. The same will apply for traffic traveling south on CR 101. Drivers will need to make a right turn

<u>Change Order Number</u>	<u>Approved</u>	<u>Cost This CO</u>	<u>Total COs</u>
02	4/25/2023	82,000.00	1,007,354.41

3. County Convenience. 3L Revising safety work/measures desired by the County: The original bid item 36-inch Ductile Iron Pipe has long lead time of material procurement and is not readily available. Contractor proposed two options with shorter lead time to the City of Hutto as alternatives. City of Hutto has approved option 2, which is 36-inch PVC DR 18 pipe as an alternative with \$82,000 increase in cost to the current item and allows contractor to procure material quicker. The cost of this material change is 100% reimbursable by the City of Hutto.

Adjusted Price = \$82,948,392.54



CR 366 Reconstruction (Chandler Road to Carlos G. Parker Boulevard)

Project Length: 2.751 Miles
Roadway Classification: Rural Arterial

Project Schedule: January 2023 - Summer 2024
Estimated Construction Cost: \$17.7 Million



APRIL 2023 IN REVIEW

4/7/2023: James Construction (JCG) began lime treatment along CR 366 and Carlos G. Parker Blvd. JCG began balancing and processing subgrade along CR 366.

4/14/2023: JCG placed lime treatment along CR 366 and Carlos G. Parker Blvd. JCG continued processing subgrade along CR 366.

4/21/2023: JCG began lime treatment along CR 366 starting at the intersection of CR 366 and Chandler Road.

4/28/2023: JCG continued lime treatment along CR 366. JCG began processing embankment at CR 366 and Carlos G. Parker Blvd.



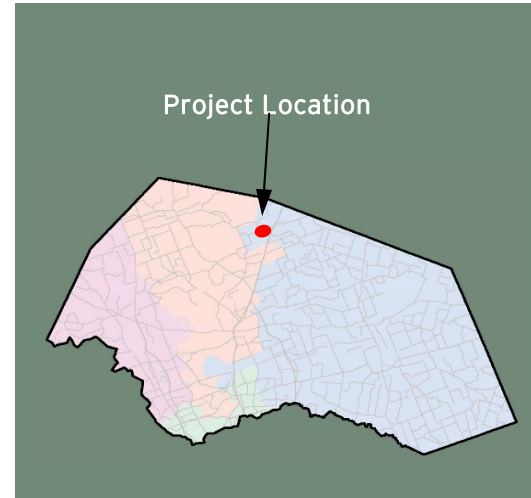
Design Engineer: Garver
Contractor: James Construction
Construction Observation:
Asif Mirzazada, HNTB

**Williamson County
Road Bond Program**

CR 366 (Chandler Road to Carlos G. Parker Boulevard)
Project No. 22IFB138

Original Contract Price = \$17,694,262.46

<u>Letting</u>	<u>Award</u>	<u>Notice To Proceed</u>	<u>Begin Work</u>	<u>Substantial Completion</u>	<u>Completion Certificate</u>	<u>Total Bid Days</u>	<u>Days Added</u>	<u>Total Days</u>	
8/31/2022	9/28/2022	12/27/2022	1/6/2023			515		515	
<u>Invoice Number</u>	<u>Beginning Date</u>	<u>Ending Date</u>	<u>Days Charged</u>	<u>Current Invoice</u>	<u>Invoiced Total</u>	<u>Current Retainage</u>	<u>Total Retainage</u>	<u>% (\$)</u>	<u>% Time</u>
1	1/6/2023	2/28/2023	54	\$1,184,919.53	\$1,184,919.53	\$131,657.73	\$131,657.73	7	10
2	3/1/2023	3/31/2023	31	\$220,649.15	\$1,405,568.68	\$24,516.57	\$156,174.30	9	17
4/30/2023	Comments - The Contractor finished stripping and stockpiling topsoil on the north and south sections of the project and started roadway excavation and lime stabilization of subgrade.								
						Adjusted Price = \$17,694,262.46			



Bud Stockton Extension (CR 305 to FM487)

Project Length: 1.78 Miles
Roadway Classification: Rural Arterial

Project Schedule: Early 2023 - Fall 2023
Estimated Construction Cost: \$5.9 Million



APRIL 2023 IN REVIEW

4/7/2023: Cash Construction continued lime treating subgrade. Cash began hauling in and processing embankment material on the south end of project.

4/14/2023: Cash Construction continued hauling in and processing embankment material. Cash continued excavating and hauling off material at north end of project.

4/21/2023: Cash Construction continued hauling in and processing embankment material. Cash continued excavating for ditches and driveways.

4/28/2023: Cash Construction continued hauling in and processing embankment material. Cash continued excavating ditches and driveways. Cash continued lime treatment of subgrade at north end of project.



Design Engineer: Pape-Dawson
Contractor: Cash Construction
Construction Observation:
Joseph Jones, HNTB

Williamson County
Road Bond Program

Bud Stockton Extension (CR 305 to FM 487)

Project No. 23IFB13

Original Contract Price = \$5,917,275.00

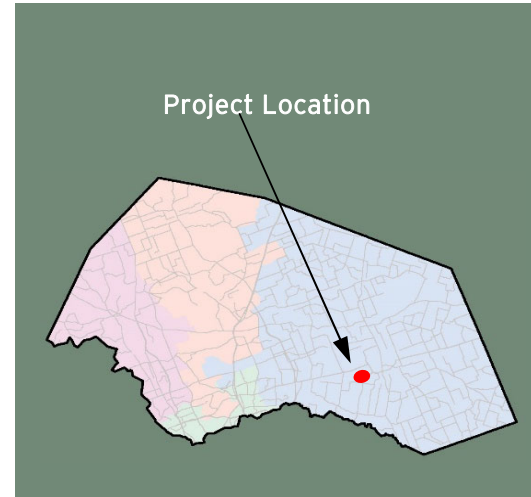
<u>Letting</u>	<u>Award</u>	<u>Notice To Proceed</u>	<u>Begin Work</u>	<u>Substantial Completion</u>	<u>Completion Certificate</u>		<u>Total Bid Days</u>	<u>Days Added</u>	<u>Total Days</u>
12/12/2022	12/20/2022	1/3/2023	2/9/2023				177		177
<u>Invoice</u>	<u>Beginning</u>	<u>Ending</u>	<u>Days</u>	<u>Current</u>	<u>Invoiced</u>	<u>Current</u>	<u>Total</u>	<u>% (\$)</u>	<u>% Time</u>
<u>Number</u>	<u>Date</u>	<u>Date</u>	<u>Charged</u>	<u>Invoice</u>	<u>Total</u>	<u>Retainage</u>	<u>Retainage</u>	<u>Used</u>	<u>Used</u>
1	2/1/2023	2/28/2023	16	\$173,685.65	\$173,685.65	\$19,298.41	\$19,298.41	3	9
2	3/1/2023	3/31/2023	31	\$509,595.69	\$683,281.34	\$56,622.07	\$75,920.48	13	27
3	4/1/2023	4/30/2023	30	\$596,757.76	\$1,280,039.10	\$66,306.42	\$142,226.90	24	44

4/30/2023 Comments - The Contractor finished lime stabilization and started placing Ty C embankment throughout the project.

<u>Change Order Number</u>	<u>Approved</u>	<u>Cost This CO</u>	<u>Total COs</u>
01	3/7/2023	\$ 35,830.59	\$ 35,830.59

6D. Untimely ROW/Utilities. Other.: As part of the ROW Agreement, Williamson County is responsible for installing the new fence along the ROW. The Agreement was finalized after the design, so the items were not included in the bid documents. Also, temporary fence must be installed around the existing pond while the pond is being backfilled.

Adjusted Price = \$5,953,105.59



CR 404 at FM 973 Improvements

Project Length: 1.477 Miles

Roadway Classification: Rural Minor Arterial

Project Schedule: Early 2023 - Summer 2023

Estimated Construction Cost: \$4.6 Million



APRIL 2023 IN REVIEW

4/7/2023: Jordan Foster Construction (JFC) completed placing flexible base for the widening on west CR 404. The contractor finished cutting the ditches on CR 404.

4/14/2023: JFC began removing topsoil and placing fill along northbound FM 973 at the southern end of the project. JFC set the box culvert at the tie-in to the Samsung Highway project. Subcontractor Lone Star Paving placed the prime and paved asphalt on west CR 404.

4/21/2023: JFC continued placing fill along northbound FM 973 at the southern end of the project. JFC placed concrete at the safety end treatments for the driveway pipes on west CR 404.

4/28/2023: JFC continued placing fill along northbound FM 973 at the south end of the project. The contractor continued setting drainage pipes at the driveways on the south end of the project.



Design Engineer: HNTB
Contractor: Jordan Foster Construction
Construction Observation:
Kyle McCoy, HNTB

Williamson County
Road Bond Program

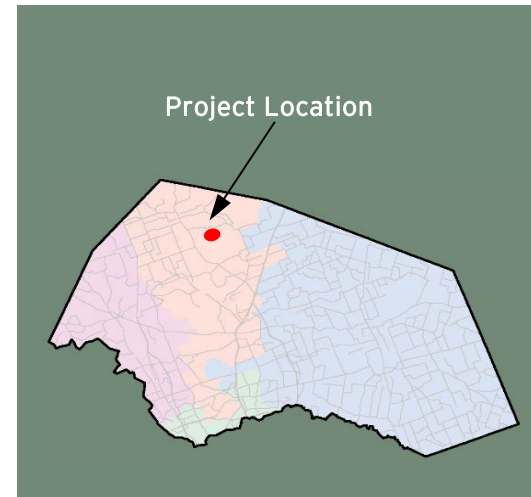
Project Name: CR 404 at FM 973

Project No. 23IFB6

Original Contract Price = \$4,622,143.93

<u>Letting</u>	<u>Award</u>	<u>Notice To Proceed</u>	<u>Begin Work</u>	<u>Substantial Completion</u>	<u>Completion Certificate</u>	<u>Total Bid Days</u>	<u>Days Added</u>	<u>Total Days</u>	
11/22/2022	12/6/2022	2/1/2023	2/10/2023			150		150	
<u>Invoice Number</u>	<u>Beginning Date</u>	<u>Ending Date</u>	<u>Days Charged</u>	<u>Current Invoice</u>	<u>Invoiced Total</u>	<u>Current Retainage</u>	<u>Total Retainage</u>	<u>% (\$)</u> <u>Used</u>	<u>% Time</u> <u>Used</u>
1	2/10/2023	2/28/2023	19	\$358,668.36	\$358,668.36	\$39,852.04	\$39,852.04	9	13
2	3/1/123	3/31/2023	31	\$668,378.84	\$1,027,047.20	\$74,264.32	\$114,116.36	25	33
3	4/1/2023	4/30/2023	30	\$601,756.01	\$1,628,803.21	\$66,861.78	\$180,978.14	39	53
4/30/2023	Comments - The Contractor placed Ty B and Ty D HMA in the section of CR 404 west of FM 973. The Contractor started roadway excavation for the widening of FM973								

Adjusted Price = \$4,622,143.93



**CR 307 and CR 305
(CR 307 North of CR 305)**

**Project Length: 0.75 Miles
Roadway Classification: Rural Local**

**Project Schedule: Spring 2023 - Summer 2023
Estimated Construction Cost: \$2.8 Million**



APRIL 2023 IN REVIEW

4/7/2023: Joe Bland Construction began survey work. Notice to Proceed was issued on 4/7/23 with time beginning on 4/17/23.

4/14/2023: Joe Bland Construction continued survey work.

4/21/2023: Joe Bland Construction began stripping and stockpiling topsoil. JBC began soil testing for lime treatment. JBC installed silt fence along CR 307.

4/28/2023: Joe Bland Construction continued stripping and stockpiling topsoil. JBC began excavation of ditch and cut areas for proposed roadway along CR 307.



**Design Engineer: K.C. Engineering
Contractor: Joe Bland Construction
Construction Observation:
Joseph Jones, HNTB**

**Williamson County
Road Bond Program**

CR 307 and CR 305
Project No. 23IFB34

Original Contract Price = \$2,796,832.80

<u>Letting</u>	<u>Award</u>	<u>Notice To Proceed</u>	<u>Begin Work</u>	<u>Substantial Completion</u>	<u>Completion Certificate</u>	<u>Total Bid Days</u>	<u>Days Added</u>	<u>Total Days</u>
2/22/2023	3/7/2023	4/7/2023	4/17/2023			120		120

4/30/2023 Comments - The Contractor cleared and grubbed and started roadway excavation along the east side of CR 3047.

Adjusted Price = \$2,796,832.80

Samsung Highway (CR 404 Realignment) (FM 3349 to CR 404)
Project No. 23IFB33

Original Contract Price = \$5,139,487.45

<u>Letting</u>	<u>Award</u>	<u>Notice To Proceed</u>	<u>Begin Work</u>	<u>Substantial Completion</u>	<u>Completion Certificate</u>	<u>Total Bid Days</u>	<u>Days Added</u>	<u>Total Days</u>
2/15/2023	2/28/2023	4/12/2023	4/24/2023			312		312

4/30/2023 Comments - The Contractor staked the right-of-way, installed environmental controls, and started clearing and grubbing.

Adjusted Price = \$5,139,487.45