



# ROAD BOND PROGRAM

## Construction Summary Report

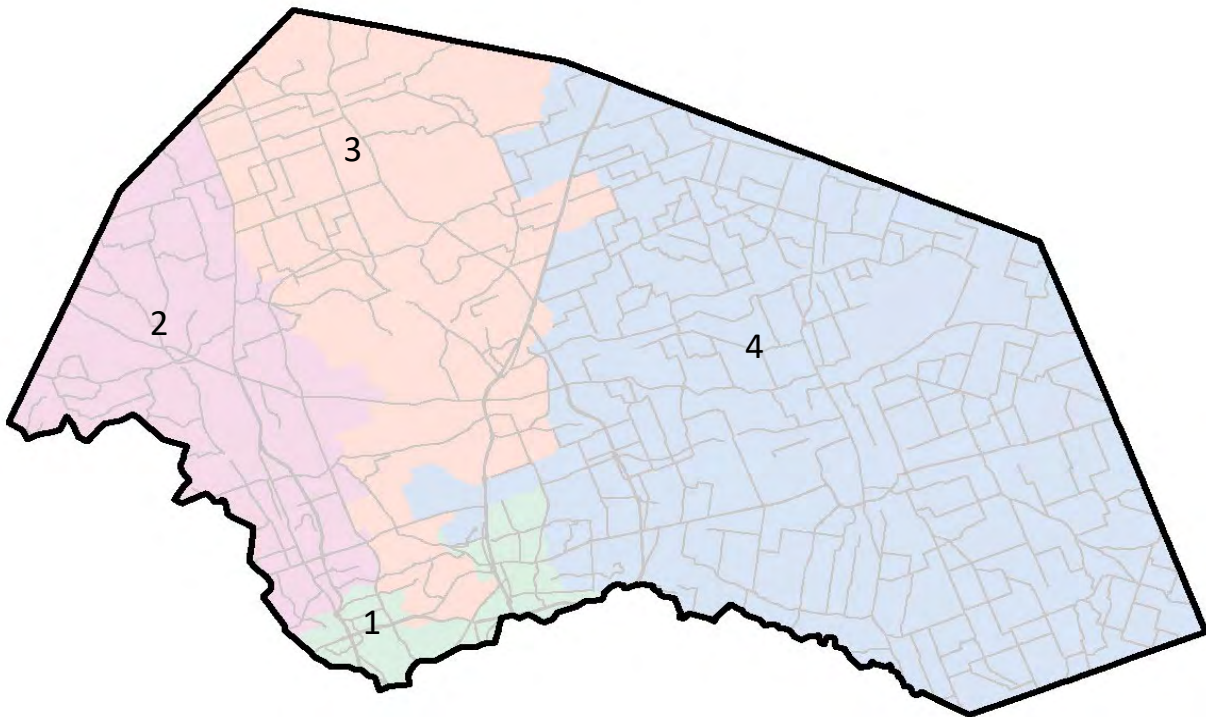
County Judge  
Bill Gravell, Jr.

Commissioners  
Terry Cook  
Cynthia Long  
Valerie Covey  
Russ Boles

# September 2023

[WWW.WILCOTX.GOV](http://WWW.WILCOTX.GOV)

Volume XXIII - Issue No.9



Presented By:



# Table of Contents



Completed Projects.....	1
PRECINCT No. 1 – Commissioner Terry Cook .....	5
North Mays Street Extension Phase 1 (Paloma Drive to Oakmont Drive).....	8
PRECINCT No. 2 – Commissioner Cynthia Long .....	10
CR 258 Extension (US 183 to Sunset Ridge Drive) .....	13
Ronald Reagan at Elizabeth Park Temporary Signals .....	15
PRECINCT No. 3 – Commissioner Valerie Covey .....	16
Great Oaks Drive Bridge at Brushy Creek .....	19
CR 111 Westinghouse Road .....	21
Southwest Bypass Extension .....	24
CR 245 Reconstruction .....	25
Corridor H/Sam Bass Road .....	27
PRECINCT No. 4 – Commissioner Russ Boles.....	29
East Wilco Highway (Southeast Loop Segment 1, Phase 1) .....	32
CR 401 Reconstruction.....	33
Samsung Highway (Future County Road) (CR 404 to FM 973).....	34
East Wilco Highway (FM 3349 at US 79 (FM 3349 from US to CR 404)).....	35
CR 366 (Chandler Road to Carlos G. Parker Boulevard) .....	37
Bud Stockton Extension (CR 305 to FM 487) .....	39
CR 404 at FM 973 Improvements .....	40
CR 307 and CR 305 (CR 307 North of CR 305) .....	41
Samsung Highway (CR 404 Realignment) (FM 3349 to CR 404).....	42

# **WILLIAMSON COUNTY**

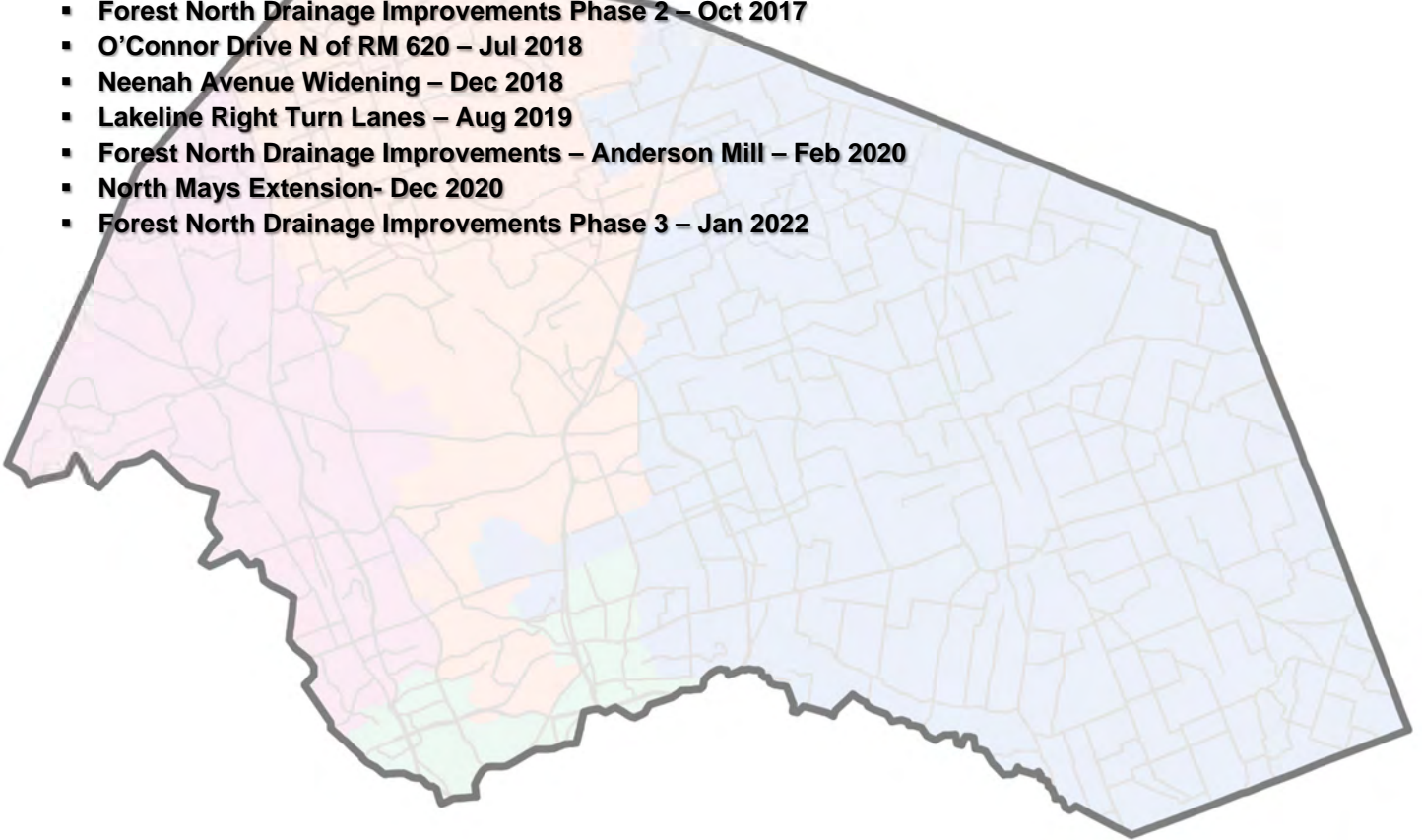
## **ROAD BOND PROGRAM**

### **COMPLETED PROJECTS**

CONSTRUCTION SUBSTANTIALLY COMPLETE/OPEN TO TRAFFIC - AS OF SEPTEMBER 2023

#### **Precinct 1**

- Pond Springs Road (signal) – Apr 2002
- McNeil Road, Phase 1 – Jan 2005
- McNeil Road, Phase 2 – Feb 2007
- RM 620, Phase 1 – Jan 2009
- Pond Springs Road – Sep 2010
- County Road 174 at Brushy Creek – Jun 2011
- O'Connor Drive Extension – Apr 2012
- King of Kings Crossing – Aug 2012
- RM 620 Safety Improvements – Dec 2014
- Forest North Drainage Improvements Phase 2 – Oct 2017
- O'Connor Drive N of RM 620 – Jul 2018
- Neenah Avenue Widening – Dec 2018
- Lakeline Right Turn Lanes – Aug 2019
- Forest North Drainage Improvements – Anderson Mill – Feb 2020
- North Mays Extension- Dec 2020
- Forest North Drainage Improvements Phase 3 – Jan 2022



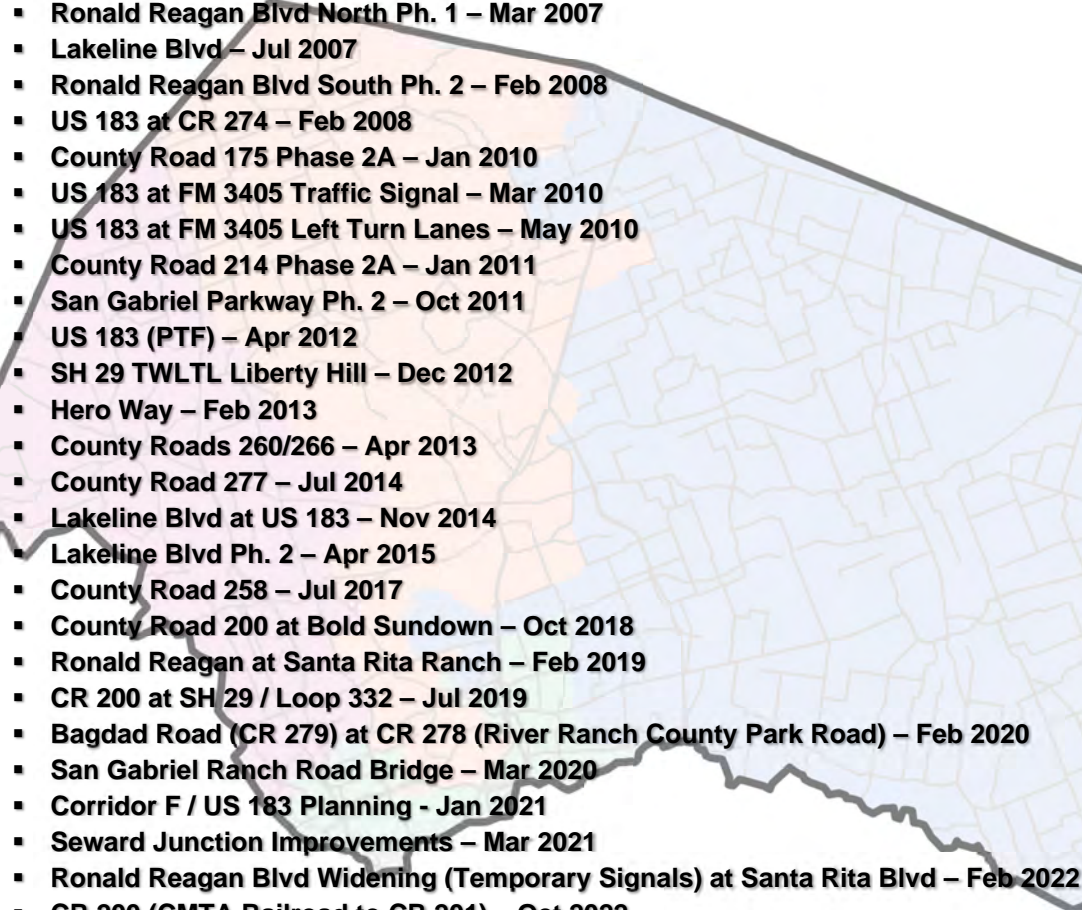
# **WILLIAMSON COUNTY**

## **ROAD BOND PROGRAM**

### **COMPLETED PROJECTS**

CONSTRUCTION SUBSTANTIALLY COMPLETE/OPEN TO TRAFFIC - AS OF SEPTEMBER 2023

#### **Precinct 2**

- 
- A map of Williamson County, Texas, with Precinct 2 highlighted in orange. The map shows the county's irregular shape and internal road network. Precinct 2 is located in the western part of the county, roughly between the 97th and 103rd meridians and the 32nd and 35th parallels. The list of completed projects is overlaid on the left side of the map.
- RM 1869 at SH 29 (signal) – Aug 2002
  - River Bend Oaks – Feb 2003
  - County Road 175 – Jun 2003
  - County Road 200 – Sep 2003
  - Ronald Reagan Blvd, South Ph. 1 – Dec 2004
  - County Road 214 – Feb 2005
  - County Road 258 – Sep 2006
  - San Gabriel Pkwy, Ph. 1 – Feb 2007
  - Ronald Reagan Blvd North Ph. 1 – Mar 2007
  - Lakeline Blvd – Jul 2007
  - Ronald Reagan Blvd South Ph. 2 – Feb 2008
  - US 183 at CR 274 – Feb 2008
  - County Road 175 Phase 2A – Jan 2010
  - US 183 at FM 3405 Traffic Signal – Mar 2010
  - US 183 at FM 3405 Left Turn Lanes – May 2010
  - County Road 214 Phase 2A – Jan 2011
  - San Gabriel Parkway Ph. 2 – Oct 2011
  - US 183 (PTF) – Apr 2012
  - SH 29 TWLTL Liberty Hill – Dec 2012
  - Hero Way – Feb 2013
  - County Roads 260/266 – Apr 2013
  - County Road 277 – Jul 2014
  - Lakeline Blvd at US 183 – Nov 2014
  - Lakeline Blvd Ph. 2 – Apr 2015
  - County Road 258 – Jul 2017
  - County Road 200 at Bold Sundown – Oct 2018
  - Ronald Reagan at Santa Rita Ranch – Feb 2019
  - CR 200 at SH 29 / Loop 332 – Jul 2019
  - Bagdad Road (CR 279) at CR 278 (River Ranch County Park Road) – Feb 2020
  - San Gabriel Ranch Road Bridge – Mar 2020
  - Corridor F / US 183 Planning - Jan 2021
  - Seward Junction Improvements – Mar 2021
  - Ronald Reagan Blvd Widening (Temporary Signals) at Santa Rita Blvd – Feb 2022
  - CR 200 (CMTA Railroad to CR 201) – Oct 2022
  - Ronald Reagan Safety Improvements – July 2023



# **WILLIAMSON COUNTY**

## **ROAD BOND PROGRAM**

### **COMPLETED PROJECTS**

CONSTRUCTION SUBSTANTIALLY COMPLETE/OPEN TO TRAFFIC - AS OF SEPTEMBER 2023

#### **Precinct 3**

- 
- A map of Williamson County, Texas, with Precinct 3 highlighted in a light blue color. The map shows the county's irregular shape and the network of roads within it. Precinct 3 is located in the western part of the county, roughly between the IH 35 corridor and the western border.
- Cedar Hollow at SH 29 (signal) – Aug 2002
  - Georgetown Inner Loop Project 2 – Aug 2003
  - Georgetown Inner Loop Project 1 – Jun 2004
  - Georgetown Inner Loop East Extension – Sep 2004
  - County Road 152 Bridge Replacement – Sep 2004
  - Inner Loop East (CR 151 to Bus 35) – Oct 2005
  - Ronald Reagan Blvd North, Ph. 2 – May 2008
  - 12" Water Main Relo. for SH 29 Widening – Jun 2008
  - SH 29 / CR 104, Ph. 1 – Jul 2008
  - IH 35 at SH 29 Turnarounds (PTF) – Aug 2008
  - SE Inner Loop at FM 1460 – Nov 2009
  - County Road 111 (Westinghouse Road) – Jun 2010
  - Williams Drive – Apr 2011
  - County Road 104, Phase 2 – May 2011
  - RM 2338 (PTF) – Jul 2011
  - SH 29 at Park Pl and Jack Nicklaus – May 2012
  - Ronald Reagan Blvd. North Phase 3 – Jun 2013
  - Ronald Reagan Blvd. North Phase 4 – Mar 2014
  - Madrid Drive Extension – Sep 2014
  - CR 245 – Sep 2015
  - IH 35 Northbound Frontage Road (PTF) – Oct 2015
  - Ronald Reagan North Phase 4 Fencing – Jan 2016
  - IH 35 NB Frontage Road Driveway (PTF) – Mar 2016
  - Southwest Bypass Driveways – Aug 2016
  - RM 2243 at Escalera Right Intersection – Aug 2016
  - SH 29 at Cedar Hollow Right Int. Imp. – Aug 2016
  - Southwest Bypass Access Route – Jul 2017
  - Pearson Ranch Road – Oct 2017
  - Arterial H Extension Phase I – Feb 2018
  - Relo. of Williamson County Regional WL – Apr 2018
  - RM 620 Phase 2 – Jul 2018
  - Southwest Bypass Segment 1 – Sept 2018
  - Inner Loop Improvements – Dec 2018
  - Neenah Ave./Pearson Ranch Rd. Signal – Jan 2019
  - Southwest Bypass Segment 2 – Jan 2020
  - Great Oaks Dr. Water Line Relocations – Jun 2020
  - CR 176 @ RM 2243 – Oct 2020
  - Corridor H/Sam Bass Rd. Int. Signals – May 2021
  - Ronald Reagan Blvd./Silver Spur Blvd. – Jun 2021
  - Ronald Reagan Boulevard at Sun City – Jun 2021
  - IH 35 Ramp Reversals/FR Conversion – Sept 2021
  - O'Connor Drive Traffic Signals – Nov 2021
  - Hairy Man Rd./Brushy Creek Rd. Imp- Dec 2021
  - Ronald Reagan Blvd. at IH 35 Bridge – Dec 2021
  - Wyoming Springs Intersection Improvements (At Smyers Lane) – July 2022
  - SH 29 at DB Wood Int. Improvements – Mar 2023
  - Southwest Bypass Extension – June 2023
  - Great Oaks Drive at Brushy Creek – July 2023

# **WILLIAMSON COUNTY**

## **ROAD BOND PROGRAM**

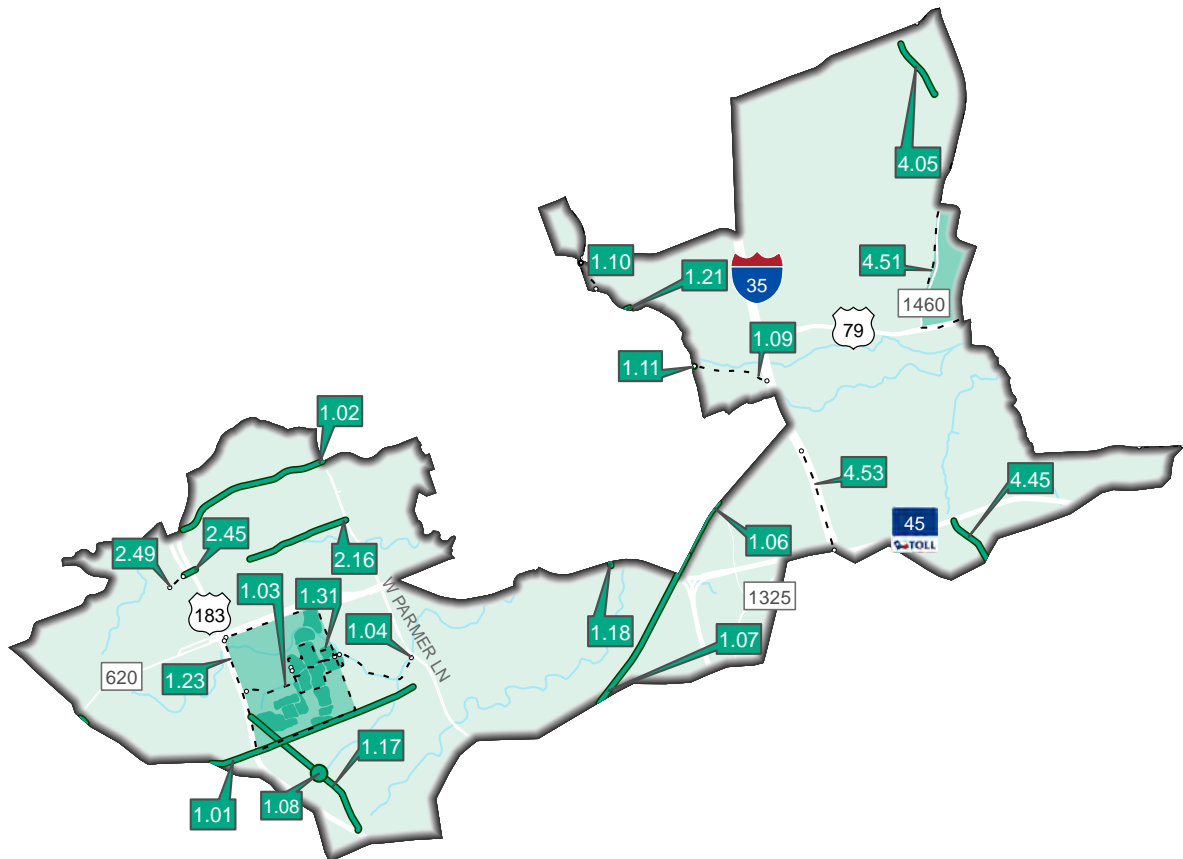
### **COMPLETED PROJECTS**

CONSTRUCTION SUBSTANTIALLY COMPLETE/OPEN TO TRAFFIC - AS OF SEPTEMBER 2023

#### **Precinct 4**

- 
- A map of Williamson County, Texas, with Precinct 4 highlighted in orange. The map shows the county's irregular shape and internal road network. Precinct 4 is located in the central-northern part of the county. Other precincts are shown in various colors: pink to the west, light blue to the east, and light green to the south.
- Bridge RPLs (CR 390, 406 & 427) – Nov 2002
  - County Road 368 and 369 – Nov 2002
  - County Road 412 – Aug 2003
  - County Road 300 and 301 – Dec 2003
  - County Road 424 Bridge RPL – Jan 2004
  - Chandler Rd. Extension, Ph. 1 – Mar 2005
  - County Road 112, Ph. 1 – Aug 2005
  - County Road 137 – Oct 2005
  - Limmer Loop, Ph. 1A – Jul 2006
  - Chandler Rd, Ph. 2 – Dec 2007
  - Limmer Loop, Ph. 1B – Mar 2008
  - Limmer Loop, Ph. 1C – Oct 2008
  - US 79, Section 5B (PTF) – Aug 2010
  - Chandler Rd, Ph. 3B – Oct 2010
  - US 79, Section 5A (PTF) – May 2011
  - FM1660 at Landfill Rd. – Sep 2011
  - Second Street Drainage Imp. – Dec 2011
  - US 79 Section 3 (PTF) – Jul 2012
  - Chandler Rd, Ph. 3A – Dec 2012
  - Second Street Roadway Imp. – Feb 2013
  - County Road 138 – Jun 2013
  - County Road 108 – Nov 2013
  - County Road 170 – Feb 2015
  - Multi-Site Traffic Signals – Jun 2016
  - Bill Pickett Trail– Nov 2016
  - County Road 110 South – May 2018
  - County Road 119 – Mar 2019
  - County Road 110 Middle – Oct 2020
  - CR Paving (401, 402 & 404) – Nov 2021
  - Thrall Project (S. Bounds Street) – Jan 2022
  - Bartlett Project (Cotrell Street) – Feb 2022
  - County Road 101 – Feb 2022
  - Davilla Street Culvert Re – June 2022
  - Coupland Project – June 2022
  - CR 404 Hutto Water Line – Sept 2022
  - University Boulevard Widening – Apr 2023
  - University Boulevard (Chandler Road) Expansion – May 2023
  - CR 401 Reconstruction – July 2023
  - CR 404 and FM 973 Improvements – July 2023
  - Bud Stockton Extension – Aug 2023
  - East Wilco Hwy (SE Loop Seg 1) – Aug 2023
  - Samsung Hwy (Future County Rd) – Aug 2023

## 2000/2006 Road Bond Program Projects Precinct 1 - Commissioner Cook



### Completed/Open to Traffic

- 1.01 Anderson Mill Rd.
- 1.02 Avery Ranch Blvd. (183 to Parmer Lane)
- 1.03 Lake Creek Drainage - Phase 1 ----
- 1.04 Lake Creek Drainage - Phase 2 ----
- 1.06 McNeil Road - Phase 1
- 1.07 McNeil Road - Phase 2
- 1.08 Pond Springs at Turtle Rock Signal
- 1.09 RM 620 Feasibility ----
- 1.10 Wyoming Springs North ----
- 1.11 RM 620 Interim Improvements - Phase 1
- 1.17 Pond Springs Road
- 1.18 O'Connor Overpass at SH 45

- 1.21 CR 174 (Hairy Man Rd.) Bridge Rail Rehab
- 1.23 Forest North Drainage Improvements - Phase 1 [---]
- 1.31 Forest North Drainage Improvements - Phase 2 [---]
- 1.31 Forest North Drainage Improvements - Phase 3 [---]
- 2.16 Lakeline Blvd. (Lyndhurst to Parmer Lane)
- 2.45 Lakeline Blvd. at US 183
- 2.49 Lakeline Blvd. Right Turn Lanes ----
- 4.05 CR 112 - Phase 1
- 4.45 CR 170
- 4.53 IH 35 Operational Analysis ----

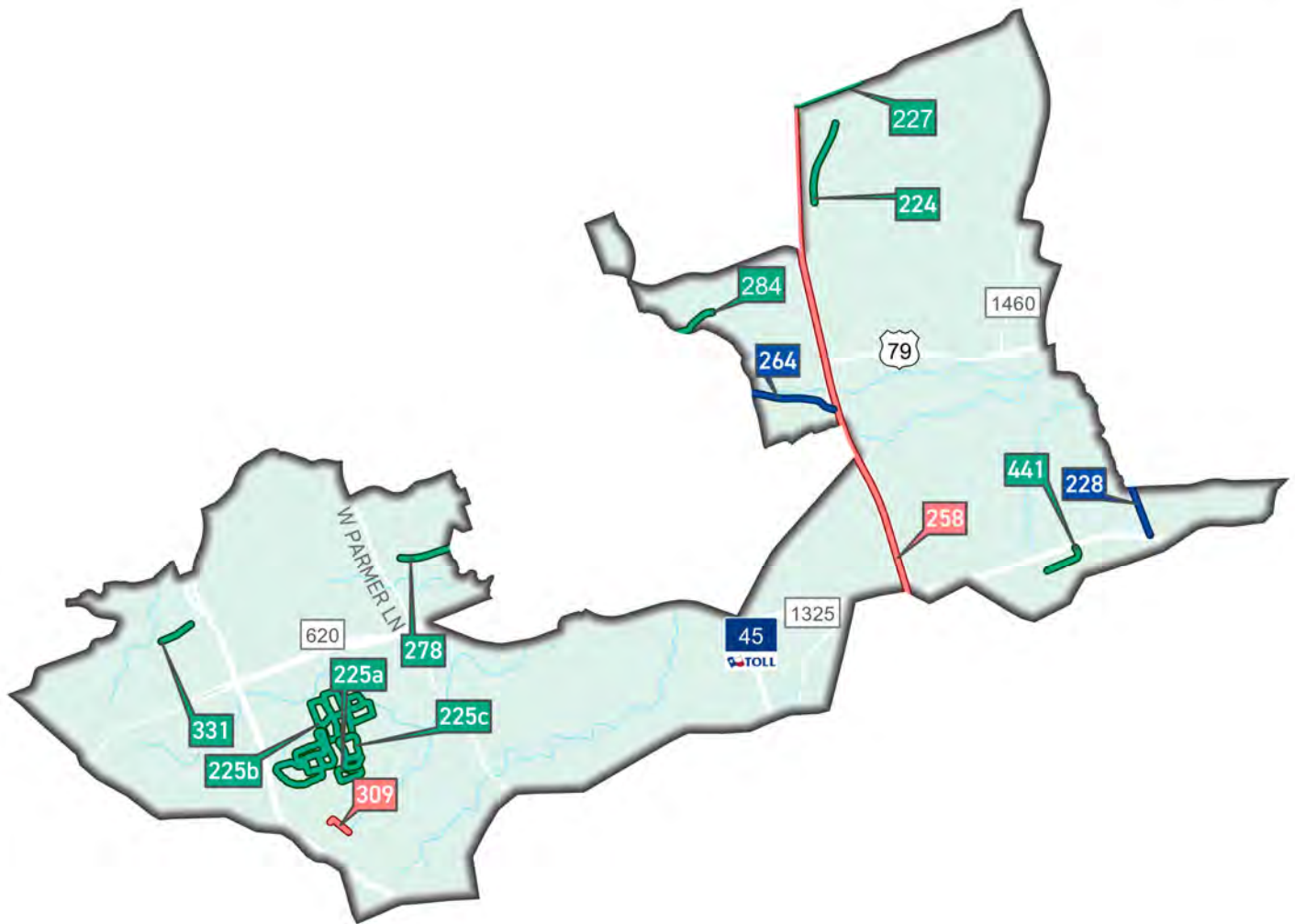
[---] Study



# 2013 ROAD BOND PROGRAM PROJECTS

## Precinct 1 - Commissioner Cook

Study



### In Design

- 258 IH 35 Corridor Operational Analysis (SH 45 to RM 1431)
- 309 Pond Springs Road Area Drainage Improvements

### Under Construction/Bidding

- 228 Kenney Fort Blvd Segments 2 and 3 (Forest Creek Boulevard to SH 45)
- 264 RM 620 at Railroad / Chisholm Trail (IH 35 Frontage Road to Deep Wood Drive)

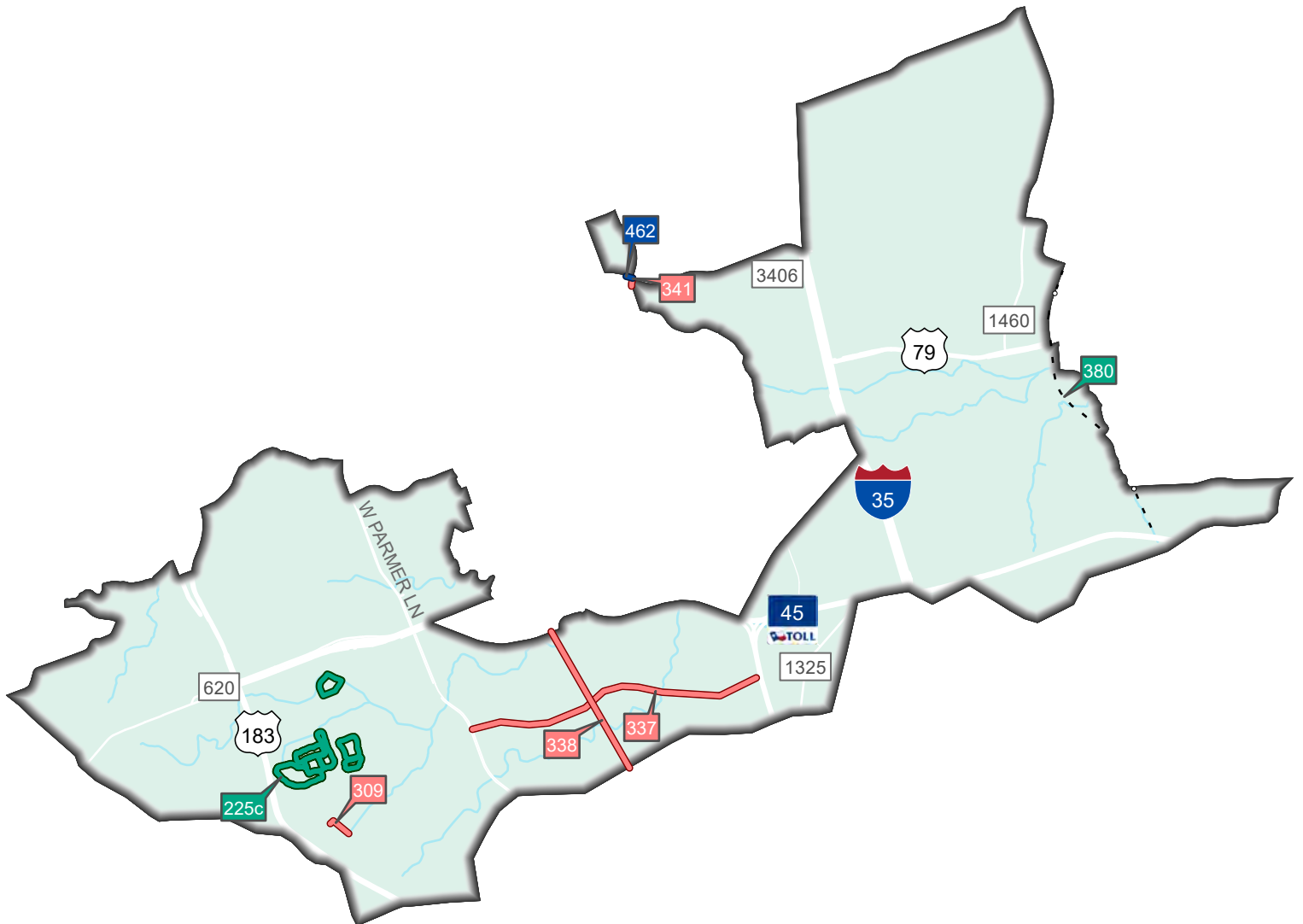
### Completed/Open to Traffic

- 224 North Mays Street Extension (Paloma Drive to Oakmont Drive)
- 225a Forest North Drainage Improvements Anderson Mill Zone
- 225b Forest North Drainage Improvements Phase 2
- 225c Forest North Drainage Improvements Phase 3 (Design)
- 227 University Boulevard Widening (IH 35 to Sunrise Road)
- 278 Neenah Avenue Widening (Olive Hill Drive to 0.5 miles east of Olive Hill Drive)
- 284 Hairy Man Road/Brushy Creek Road Safety Improvements (Brushy Bend to Sam Bass Road)
- 331 Lakeline Boulevard Right Turn Lanes
- 441 Roundville Lane (A.W. Grimes Boulevard to EBFR of SH 45)



# 2019 ROAD BOND PROGRAM PROJECTS

## Precinct 1 - Commissioner Cook



### In Design


- 309 Pond Springs Road Area Drainage Improvements
- 337 Anderson Mill Road (FM734-Loop1)
- 338 RM 620/SH 45 intersection to McNeil Road
- 341 Wyoming Springs Extension (Brightwater Boulevard/Creek Bend to Sam Bass Road)

### Under Construction/Bidding

- 462 Corridor H/Sam Bass Road (RM 1431 to Wyoming Springs Drive)

### Completed/Open to Traffic

- 225c Forest North Drainage Improvements Phase 3
- 380 MoKan (University Boulevard to SH 45)



**Project Name: North Mays Street Extension Phase 1 (Paloma Drive to Oakmont Drive)**
**Project No. 1810-265**

Original Contract Price = \$10,775,835.75

Letting	Award	Notice To Proceed	Begin Work	Substantial Completion	Completion Certificate	Total Bid Days	Days Added	Total Days	
11/14/2018	12/4/2018	1/18/2019	1/28/2019	12/16/2020		410	279	689	
Invoice Number	Beginning Date	Ending Date	Days Charged	Current Invoice	Invoiced Total	Current Retainage	Total Retainage	% (\$) Used	% Time Used
1	1/28/2019	1/31/2019	4	\$523,139.40	\$523,139.40	\$58,126.60	\$58,126.60	5	1
2	2/1/2019	2/28/2019	28	\$2,584.80	\$525,724.20	\$287.20	\$58,413.80	5	5
3	3/1/2019	4/30/2019	61	\$102,281.40	\$628,005.60	\$11,364.60	\$69,778.40	6	13
4	5/1/2019	5/31/2019	31	\$593,318.74	\$1,221,324.34	\$65,924.30	\$135,702.70	12	18
5	6/1/2019	6/30/2019	30	\$188,661.93	\$1,409,986.27	\$20,962.44	\$156,665.14	13	22
6	7/1/2019	7/31/2019	31	\$590,007.31	\$1,999,993.58	\$65,556.37	\$222,221.51	19	27
7	8/1/2019	8/31/2019	31	\$628,396.35	\$2,628,389.93	\$69,821.82	\$292,043.33	25	31
8	9/1/2019	9/30/2019	30	\$2,393,911.61	\$5,022,301.54	\$265,990.17	\$558,033.50	47	36
9	10/1/2019	10/31/2019	31	\$724,961.48	\$5,747,263.02	\$80,551.28	\$638,584.78	54	40
10	11/1/2019	11/30/2019	30	\$378,890.89	\$6,126,153.91	\$42,098.99	\$680,683.77	58	45
11	12/1/2019	12/31/2019	31	\$341,316.16	\$6,467,470.07	\$37,924.02	\$718,607.79	61	49
12	1/1/2020	1/31/2020	31	\$258,548.22	\$6,726,018.29	\$28,727.58	\$747,335.37	64	54
13	2/1/2020	2/29/2020	29	\$191,886.33	\$6,917,904.62	\$21,320.70	\$768,656.07	65	58
14	3/1/2020	3/31/2020	31	\$176,371.44	\$7,094,276.06	\$19,596.83	\$788,252.90	67	62
15	4/1/2020	4/30/2020	30	\$395,476.16	\$7,489,752.22	\$43,941.79	\$832,194.69	71	67
16	5/1/2020	5/31/2020	31	\$277,797.27	\$7,767,549.49	\$30,866.36	\$863,061.05	73	71
17	6/1/2020	6/30/2020	30	\$385,340.38	\$8,152,889.87	\$42,815.60	\$905,876.65	77	75
18	7/1/2020	7/31/2020	31	\$418,604.43	\$8,571,494.30	\$46,511.61	\$952,388.26	81	80
19	8/1/2020	8/31/2020	31	\$202,731.51	\$8,774,225.81	\$22,525.72	\$974,913.98	83	84
20	9/1/2020	9/30/2020	30	\$117,670.32	\$8,891,896.13	\$13,074.48	\$987,988.46	84	89
21	10/1/2020	10/31/2020	31	\$305,827.52	\$9,197,723.65	\$33,980.83	\$1,021,969.29	87	93
22	11/1/2020	11/30/2020	30	\$190,635.28	\$9,388,358.93	\$21,181.70	\$1,043,150.99	89	98
23	12/1/2020	12/31/2020	16	\$338,985.41	\$9,727,344.34	\$37,665.05	\$1,080,816.04	92	100
24	1/1/2021	2/28/2021	0	\$165,603.43	\$9,892,947.77	\$18,400.38	\$1,099,216.42	94	100
25	3/1/2021	5/31/2021	0	\$1,535,933.64	\$11,428,881.41	-\$1,099,216.42	\$0.00	97	100
26	6/1/2021	12/31/2021	0	\$18,800.00	\$11,447,681.41	\$0.00	\$0.00	97	100
27	1/1/2022	5/31/2022	0	\$264,978.20	\$11,712,659.61	\$0.00	\$0.00	99.67	100
28	6/1/2022	12/31/2022	0	\$37,397.98	\$11,750,057.59	\$0.00	\$0.00	99.99	100

9/30/2023 Comments - Scheduling a meeting with the City of Round Rock to conduct the final walk through.

Change Order Number	Approved	Cost This CO	Total COs
01	5/5/2020	\$0.00	\$0.00

4B: Third Party Accommodation. Third party requested work. This Change Order modifies the contract to require that Chandler Creek, LP, a Delaware limited partnership (collectively referred to as "Seller") be an additional insured to Capital Excavation's (Contractor) commercial general liability (CGL) insurance policy and to their commercial auto liability (Auto Liability) insurance policy. Adding the Seller to the Contractor's insurance was in the terms and conditions of the Real Estate Contract between the Chandler Creek, LP and Williamson County. The Real Estate Contract was finalized after the plans were completed.

Change Order Number	Approved	Cost This CO	Total COs
02	5/5/2020	\$24,898.11	\$ 24,898.11

3F: County Convenience. Additional work desired by the County. This Change Order compensates the Contractor for modifications to Driveway #1 that include raising the elevation of the driveway to match the current driveway, improving the driveway by adding 6" of flex base to the pavement section, and using higher strength concrete. The driveway elevation was maintained to minimize the impact of flooding on the driveway access. The improvements were necessary due to the high volume of heavy truck and trailer traffic that uses the driveway.

Change Order Number	Approved	Cost This CO	Total COs
03	10/6/2020	\$67,872.45	\$ 92,770.56

3F: County Convenience. Additional work desired by the County. This Change Order compensates the Contractor for adding electronic portable changeable message boards to provide advance notification of the closure of North Mays, from Jeffery Way to Paloma Drive. The Change Order also adds compensation for the removal of the City of Round Rock Public Safety Training Center sign. Electrical ground boxes and installation of illumination on the Chandler Branch bridge will be added at the request of Oncor.

Change Order Number	Approved	Cost This CO	Total COs
04	10/6/2020	\$21,002.40	\$ 113,772.96

1A: Design Error or Omission. Incorrect PS&E. This Change Order adds a 24" encasement to the relocation of the new City of Round Rock 12" Water Line A that crosses the roadway at the north end of the project. The installation of the water line was included in the plans, but the encasement was not. The encasement is required to protect the water line under the roadway.

Change Order Number	Approved	Cost This CO	Total COs
05	2/23/2021	\$194,528.81	\$ 308,301.77

2G: Unadjusted utility (unforeseeable). This Change Order adds various changes to the project, including the additional cost of hauling embankment material due to delays in the relocation of existing utilities. 3F: Additional work desired by the County. Pay items were added for electronic changeable message boards that have been used during road closures at the south end of the project, a driveway on North Mays Street north of the City of Round Rock Public Safety Training Center, and traffic control devices that were added at the northbound lane drop transition at the north end of the project. 2E: Differing Site Conditions (unforeseeable). This Change Order also includes adjustment of existing water valve risers, a manhole in the North Mays Street and Paloma Drive intersection, and a wall along the sidewalk in front of the City of Round Rock Public Safety Training Center.

<u>Change Order Number</u>	<u>Approved</u>	<u>Cost This CO</u>	<u>Total COs</u>
6	3/23/2021	\$364,733.96	\$ 673,035.73

6C: Untimely ROW/Utilities. Utilities not clear. This Change Order adds a pay item to compensate the Contractor for extended project overhead costs caused by delays to the utility relocation.

<u>Change Order Number</u>	<u>Approved</u>	<u>Cost This CO</u>	<u>Total COs</u>
7	4/12/2022	\$302,109.20	\$ 975,144.93

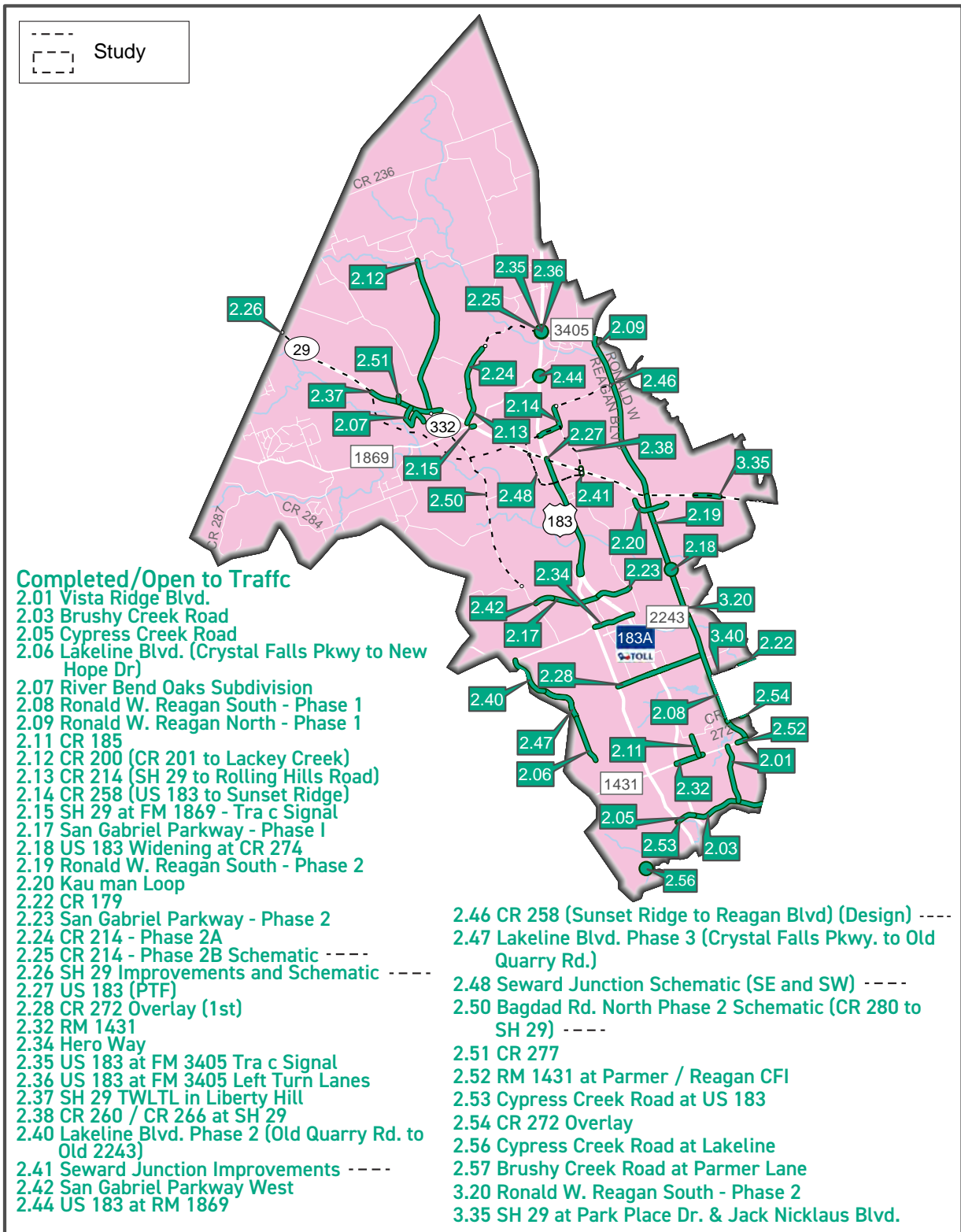
2E: Differing Site Conditions (unforeseeable). Miscellaneous difference in site conditions (unforeseeable). This Change Order provides the interim final balancing for the overrun/underrun of Contract quantities on the project as a result of addressing field conditions not accounted for in the original plans. This Change Order adds items to compensate the contractor for various work including installation of soil stabilization measures under the bridge. 4B: Third Party Accommodation. Third party requested work. This Change Order also adds a Force Account item to pay for the installation of Oncor illumination poles, wire and conduit south of the bridge.

---

Adjusted Price = \$11,750,980.68

---

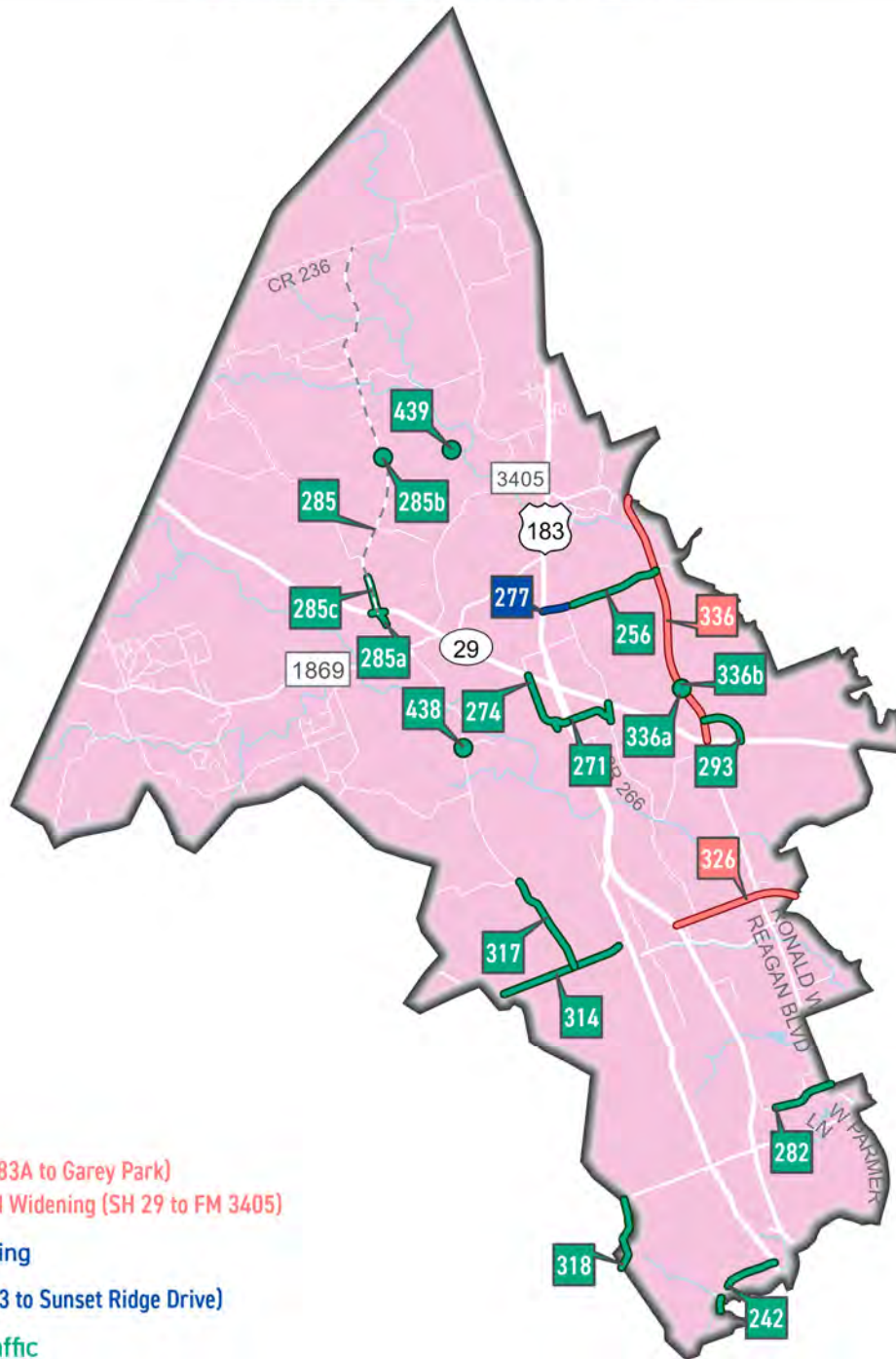

## 2000/2006 Road Bond Program Projects Precinct 2 - Commissioner Long





# 2013 ROAD BOND PROGRAM PROJECTS

## Precinct 2 - Commissioner Long



### In Design

- 326 RM 2243 Realignment (183A to Garey Park)
- 336 Ronald Reagan Boulevard Widening (SH 29 to FM 3405)

### Under Construction/Bidding

- 277 CR 258 Extension (US 183 to Sunset Ridge Drive)

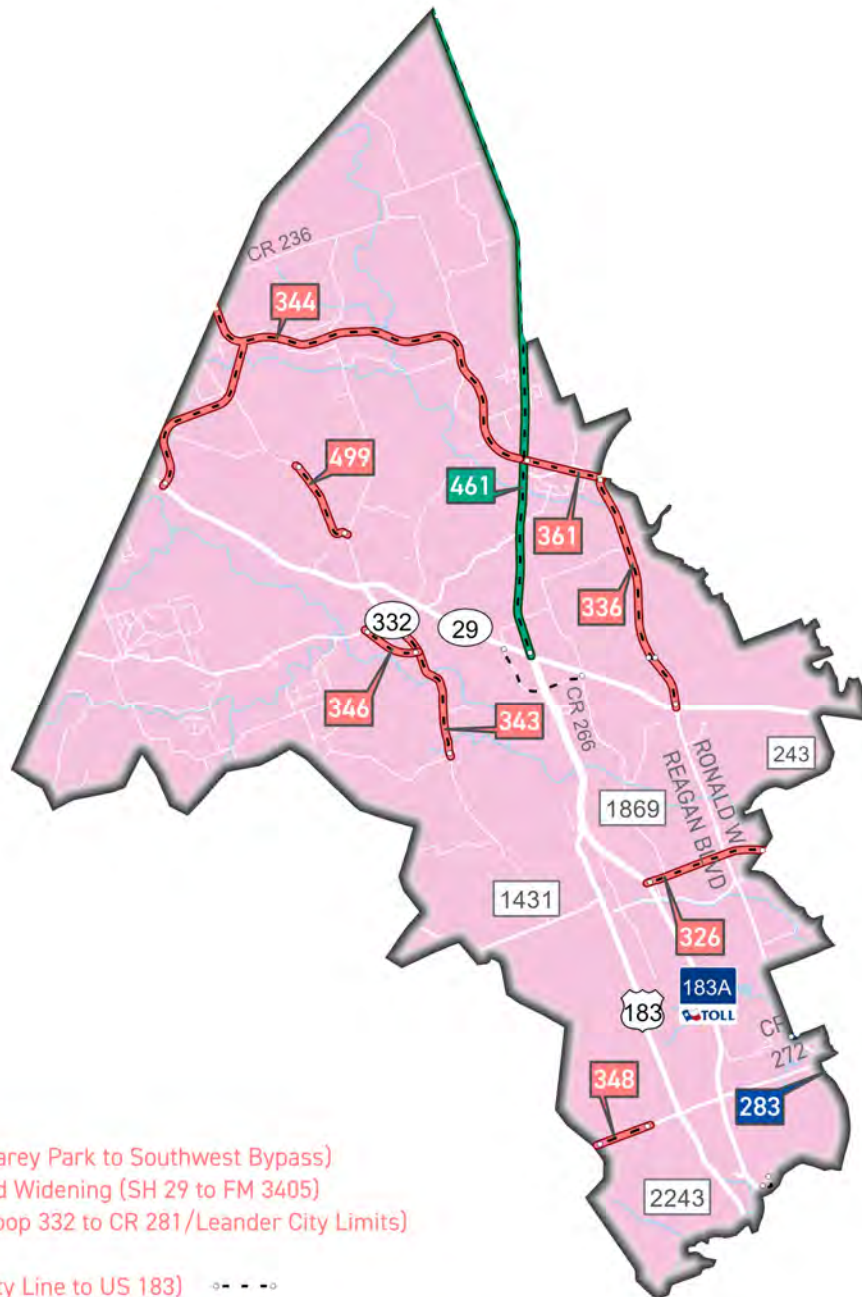
### Completed/Open to Traffic

- |  |  |
|--|--|
| 242 Little Elm Trail (Lakeline Boulevard to US 183)                            | 336a Ronald Reagan Boulevard Widening & Temp Signals at Santa Rita Boulevard |
| 256 CR 258 (Sunset Ridge to Reagan Boulevard)                                  | 336b Ronald Reagan Safety Improvements                                       |
| 271 Seward Junction Southeast (US 183 at CR 259 to SH 29 at CR 266)            | 438 Bagdad Road (CR 279) at CR 278 (River Ranch County Park Road)            |
| 274 Seward Junction Southwest (SH 29 at CR 213 to US 183 at CR 259)            | 439 San Gabriel Ranch Road Bridge at Lackey Creek                            |
| 282 New Hope Drive Phase 1 (Cottonwood Creek Trail to Ronald Reagan Boulevard) |  |
| 285 CR 200 Study and Schematic (SH 29 to CR 236)                               |  |
| 285a State Highway 29 Intersection at CR 200/Loop 332                          |  |
| 285b CR 200 at Bold Sundown Left Turn Lane                                     |  |
| 285c CR 200 (CMTA Railroad to CR 201)  |  |
| 293 Kauffman Loop Phase 1 - Two Lanes (northeast quadrant of Reagan at SH 29)  |  |
| 314 Old 2243/Hero Way West (Lakeline Boulevard to west of US 183)              |  |
| 317 Bagdad Road North (Collaborative Way to RM 2243)                           |  |
| 318 Anderson Mill Road (Gaspar Bend to RM 1431)                                |  |
| 328 Ronald Reagan at Santa Rita  |  |

# 2019 ROAD BOND PROGRAM PROJECTS

## Precinct 2 - Commissioner Long

Study



### In Design

- 326 RM 2243 Realignment (Garey Park to Southwest Bypass)
- 336 Ronald Reagan Boulevard Widening (SH 29 to FM 3405)
- 343 Bagdad Road /CR 279 (Loop 332 to CR 281/Leander City Limits) to Sam Bass Road)
- 344 Corridor I2 (Burnet County Line to US 183) - - - -
- 346 Liberty Hill (SH 29) Bypass (RM 1869 to CR 279)
- 348 Whitestone Boulevard Widening (Bagdad Road to Anderson Mill Road)
- 361 Corridor I1 (FM 3405) (Ronald Reagan Boulevard to US 183) - - - -
- 499 CR 201 (CR 200 to Umbrella Sky)

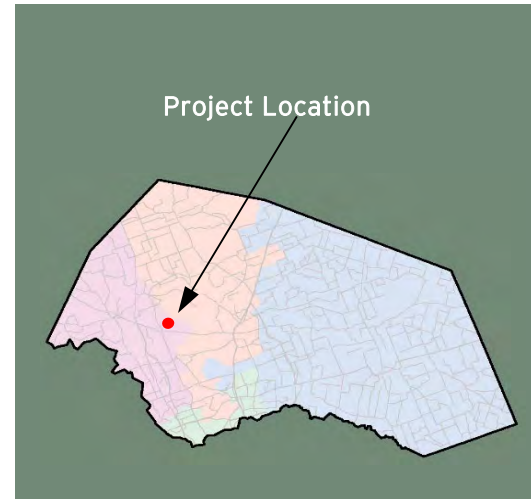
### Under Construction/Bidding

- 283 New Hope Drive Extension Phase 2A (Ronald Reagan Boulevard to Sam Bass Road)

### Completed/Open to Traffic

- 461 Corridor F/US 183 (Williamson/Burnet County Line to SH 29) - - - -





## CR 258 Extension

(US 183 to Sunset Ridge Drive)

Project Length: 0.526 Miles

Roadway Classification: Major Collector

Project Schedule: October 2022 - Early 2024

Estimated Construction Cost: \$6.7 Million



## OCTOBER 2023 IN REVIEW

9/1/2023: Joe Bland Construction (JBC) is pre-excavating the ditch for the waterline that was added with the LHISD change order.

9/8/2023: JBC began potholing the three pipelines in the ditch line, along southbound CR 258. Subcontractor BMP hydro-mulched and placed soil retention blankets throughout the project.

9/15/2023: No work performed this week.

9/22/2023: No work performed this week.

9/29/2023: JBC installed two 12" gate valves at the water line C pipe and began testing. JBC began embankment at the turn lane widening for the Liberty Hill School District. The contractor continued grading, forming, and pouring concrete riprap in the west ditch along southbound CR 258.



Design Engineer: American  
Structurepoint  
Contractor: Joe Bland Construction  
Construction Observation:  
Bruce Thurin, HNTB

Williamson County  
Road Bond Program

**Project Name: CR 258 Extension**  
**Project No. 22IFB141**

Original Contract Price = \$5,836,754.36

<u>Letting</u>	<u>Award</u>	<u>Notice To Proceed</u>	<u>Begin Work</u>	<u>Substantial Completion</u>	<u>Completion Certificate</u>	<u>Total Bid Days</u>	<u>Days Added</u>	<u>Total Days</u>	
9/14/2022	9/27/2022	11/28/2022	12/8/2022			395	-29	366	
<u>Invoice</u>	<u>Beginning</u>	<u>Ending</u>	<u>Days</u>	<u>Current</u>	<u>Invoiced</u>	<u>Current</u>	<u>Total</u>	<u>% (\$)</u>	<u>% Time</u>
<u>Number</u>	<u>Date</u>	<u>Date</u>	<u>Charged</u>	<u>Invoice</u>	<u>Total</u>	<u>Retainage</u>	<u>Retainage</u>	<u>Used</u>	<u>Used</u>
1	11/1/2022	11/30/2022	0	\$47,590.20	\$47,590.20	\$5,287.80	\$5,287.80	1	0
2	12/1/2022	1/31/2023	55	\$536,565.20	\$584,155.40	\$59,618.36	\$64,906.16	10	15
3	2/1/2023	2/28/2023	28	\$463,314.38	\$1,047,469.78	\$51,479.37	\$116,385.53	17	23
4	3/1/2023	3/31/2023	31	\$354,614.85	\$1,402,084.63	\$39,401.65	\$155,787.18	23	31
5	4/1/2023	4/30/2023	30	\$455,839.20	\$1,857,923.83	\$50,648.80	\$206,435.98	31	39
6	5/1/2023	5/31/2023	31	\$1,166,374.04	\$3,024,297.87	\$129,597.12	\$336,033.10	50	48
7	6/1/2023	6/30/2023	30	\$1,003,480.88	\$4,027,778.75	-\$124,044.74	\$211,988.36	64	56
8	7/1/2023	7/31/2023	31	\$614,801.35	\$4,642,580.10	\$32,357.96	\$244,346.32	73	64
9	8/1/2023	8/31/2023	31	\$170,332.60	\$4,812,912.70	\$8,964.87	\$253,311.19	76	73
10	9/1/2023	9/30/2023	30	\$192,986.82	\$5,005,899.52	\$10,157.21	\$263,468.40	79	81

9/30/2023 Comments- Contractor completed the relocation of the City of Georgetown water line and concrete rip rap. The Contractor continued placing embankment for the turn lane widening for the Liberty Hill ISD.

<u>Change Order Number</u>	<u>Approved</u>	<u>Cost This CO</u>	<u>Total COs</u>
01	11/11/2022	\$ -	\$ -

4B: Third Party Accommodation. Third party requested work. This Change Order modifies the Contract to require that City of Georgetown, (collectively referred to as the "City") be an additional insured to Joe Bland Construction's, L.P. (Contractor) commercial general liability (CGL) insurance policy and to their commercial auto liability (Auto Liability) insurance policy. Adding the City to the Contractor's insurance was in the terms and conditions of the Interlocal Agreement between the City and Williamson County.

<u>Change Order Number</u>	<u>Approved</u>	<u>Cost This CO</u>	<u>Total COs</u>
02	11/22/2022	\$ 422,565.69	\$ 422,565.69

3. County Convenience 3F: Additional Work Desired By The County: This Change Order adds items to the Contract for safety improvements needed at Ronald Reagan and Elizabeth Parkway. Ronald Reagan will be widened along the west side of the roadway to allow for a left turn lane into Elizabeth Parkway.

<u>Change Order Number</u>	<u>Approved</u>	<u>Cost This CO</u>	<u>Total COs</u>
03	6/6/2023	22,263.50	444,829.19

4D. Third Party Accommodation. Other. This Change Order compensates the Contractor for additional work to install sleeves for future utilities across CR 258 and Questa Trail. The payment will be split between the Developer and Williamson County. This method of payment was agreed on between the Developer and Williamson County.

<u>Change Order Number</u>	<u>Approved</u>	<u>Cost This CO</u>	<u>Total COs</u>
04	8/1/2023	-153,292.00	291,537.19

5A. Contractor exercises option to change the traffic control plan. This Change Order removes the unnecessary traffic control and construction items from the Contract, per the agreement to completely close existing CR 258 for the duration of Summer. This Change Order also revises the Disincentive dollar amount in the Project Construction Manual to \$1,250/day. 1B. Design Error or Omission. This Change Order also revises the Unit of Measure for the asphalt items that were added in Change Order #2.

<u>Change Order Number</u>	<u>Approved</u>	<u>Cost This CO</u>	<u>Total COs</u>
05	9/14/2023	539,623.96	831,161.15

4B.Third Party Accommodation. Third party requested work. This Change Order provides payment to the contractor for widening the eastbound pavement, adding a right turn lane/driveway into Liberty Hill's proposed High School, and relocating an existing water line out from under the new Liberty Hill High School driveway. LHISD will reimburse the County 100%.

Adjusted Price = \$6,667,915.51



**Project Name: Ronald Reagan at Elizabeth Park Temporary Signals**  
**Project No. 23IFB21**

Original Contract Price = \$216,902.22

<u>Letting</u>	<u>Award</u>	<u>Notice To Proceed</u>	<u>Begin Work</u>	<u>Substantial Completion</u>	<u>Completion Certificate</u>		<u>Total Bid Days</u>	<u>Days Added</u>	<u>Total Days</u>
2/7/2023	2/28/2023	4/7/2023	4/17/2023	7/6/2023			135		135
<u>Invoice</u>	<u>Beginning</u>	<u>Ending</u>	<u>Days</u>	<u>Current</u>	<u>Invoiced</u>	<u>Current</u>	<u>Total</u>	<u>% (\$)</u>	<u>% Time</u>
<u>Number</u>	<u>Date</u>	<u>Date</u>	<u>Charged</u>	<u>Invoice</u>	<u>Total</u>	<u>Retainage</u>	<u>Retainage</u>	<u>Used</u>	<u>Used</u>
1	4/1/2023	4/30/2023	14	\$30,069.40	\$30,069.40	\$3,341.04	\$3,341.04	14	10
2	5/1/2023	5/31/2023	31	\$64,940.18	\$95,009.58	\$7,215.58	\$10,556.62	43	33
3	6/1/2023	6/30/2023	30	\$86,210.24	\$181,219.82	-\$1,018.73	\$9,537.89	78	56
4	7/1/2023	7/31/2023	6	\$12,277.51	\$193,497.33	-\$5,588.96	\$3,948.93	81	60

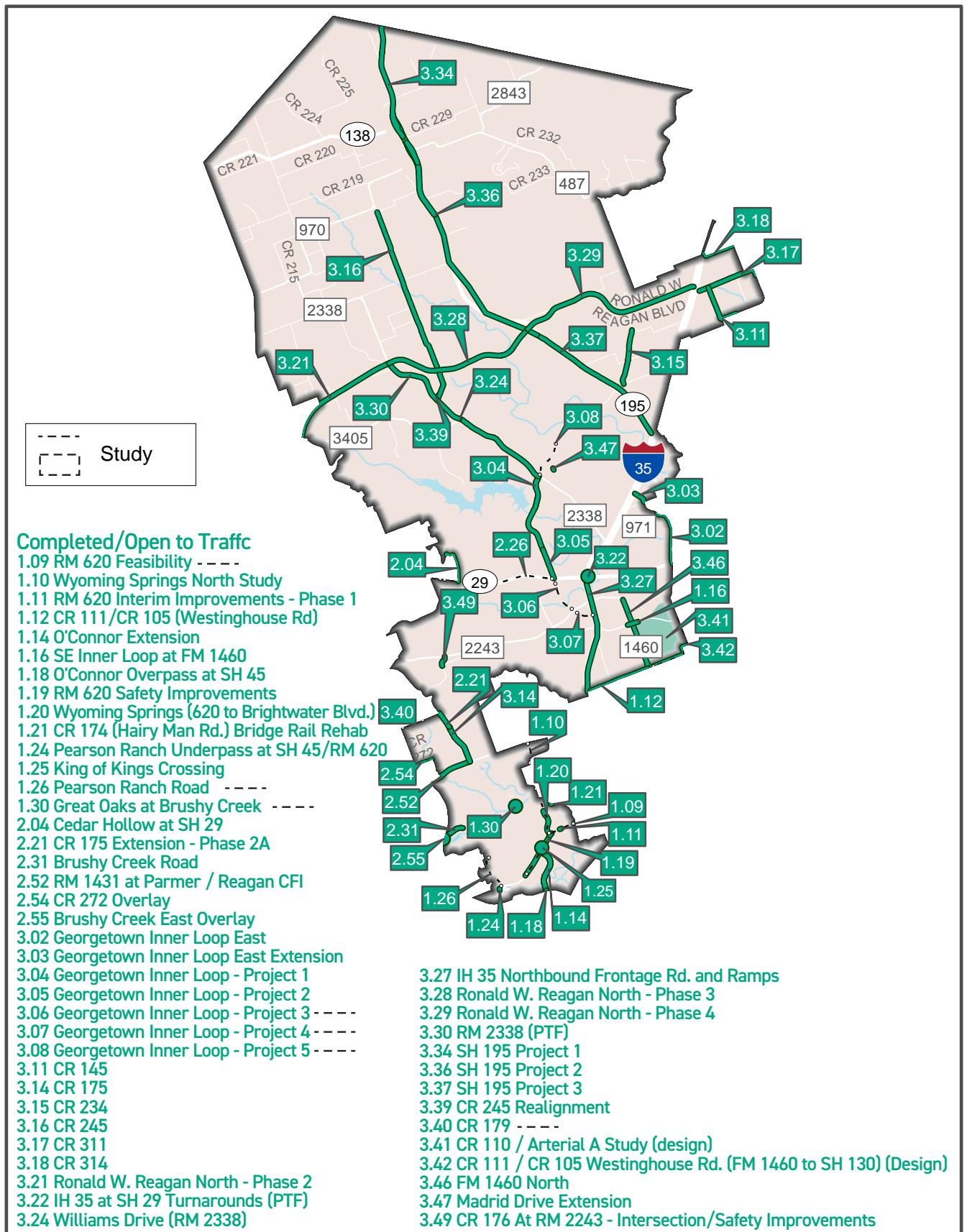
9/30/2023 Comments - Contractor is waiting for delivery of the permanent signal controller.

<u>Change Order Number</u>	<u>Approved</u>	<u>Cost This CO</u>	<u>Total COs</u>
01	5/24/2023	\$28,245.75	\$ 28,245.75

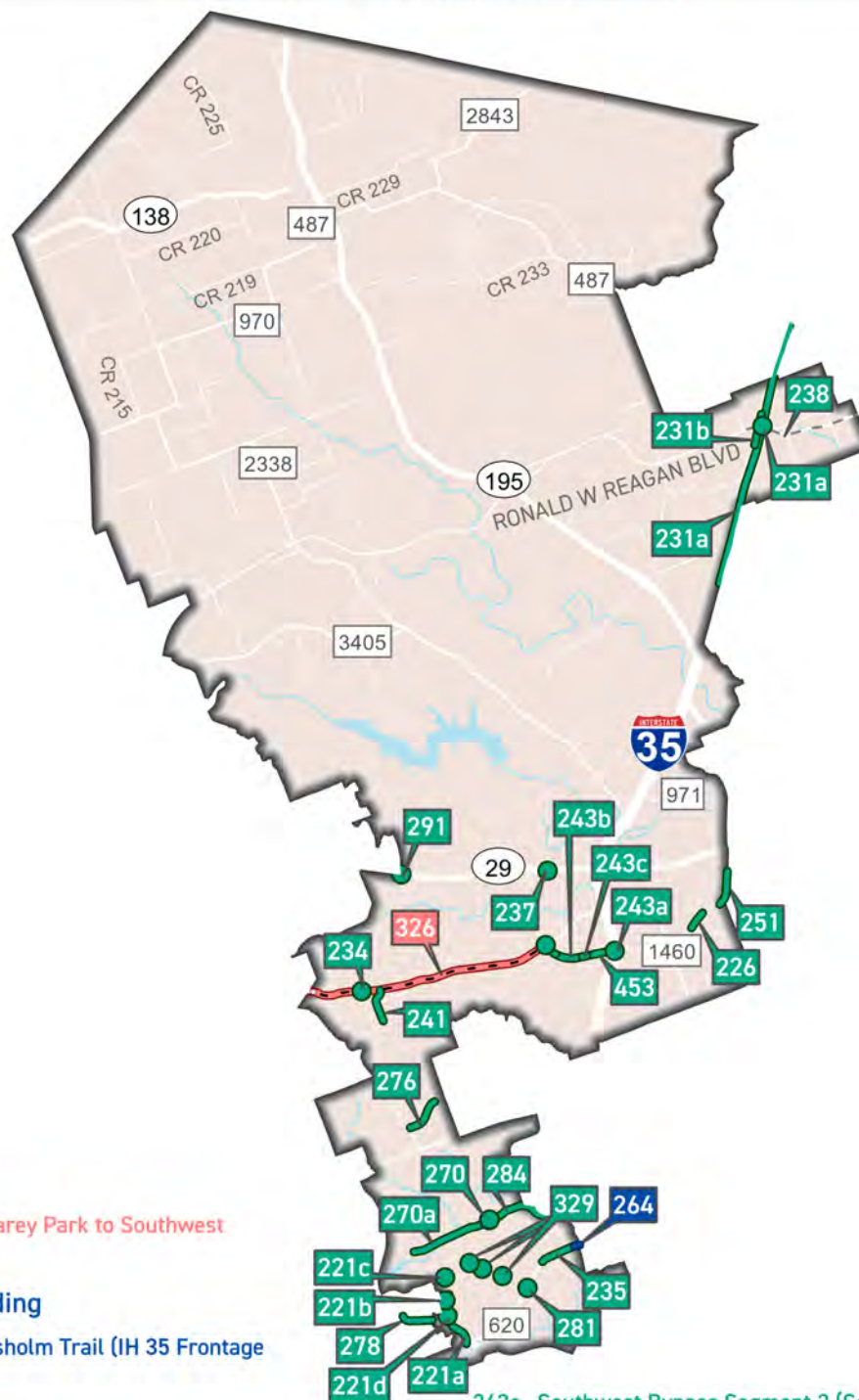
2. Unadjusted utility (unforeseeable). 2G. Other: This Change Order will add and remove items from the project due to unforeseen changes in field conditions. The project conditions have been altered since the initial design and this Change Order will correct these issues. This Change order will also compensate the contractor for installing a temporary controller so that the signal can be activated immediately rather than waiting on the permanent controller which has a long lead-time for delivery.

Adjusted Price = \$245,147.97

## 2000/2006 Road Bond Program Projects Precinct 3 - Commissioner Covey



### Precinct 3 - Commissioner Covey



## In Design

326 RM 2243 Realignment (Garey Park to Southwest Bypass) - - -

### Under Construction/Bidding

264 RM 620 at Railroad / Chisholm Trail (IH 35 Frontage Road to Deep Wood Drive)

## Completed/Open to Traffic

221a Pearson Ranch Road (South of Avery Ranch Boulevard to SH 45 ROW)

### 221b Pearson Ranch Road and Iveans Way Pedestrian Crossing

### 221c Pearson Ranch Road at Avery Ranch Boulevard Traffic Signal

## 221d Neenah Avenue and Pearson Ranch Road Traffic Signal

## 226 Inner Loop Safety Improvements (LTL at Wilco Way)

231a IH 35 Ramp Reversal and Frontage Road Conversion (FM 972 to CR 31)

231b Relocation of 48" Williamson County Regional Raw Water

### 231c Ronald Reagan Boulevard at IH 35 Bridge Replacement

234 RM 2243 at Escalera Parkway (Intersection Improvement)

235 RM 620 Phase 2 (Wyoming Springs to Deep Wood Drive)

### 237 SH 29 at DB Wood (Intersection Improvements)

238 Ronald Reagan Boulevard Extension Planning (IH 35 to

241 CR 176 at RM 2243 Intersection

### 243a Southwest Bypass Driveways

243c Southwest Bypass Segment 2 (Southbound IH 35 to RM 2243)

### 251 Inner Loop Safety Improvements (LTL at Central Maintenance Facility)

270 Great Oaks Drive Bridge at Brushy Creek

### 270a Great Oaks Drive Waterline Relocations

276 Arterial H Extension Phase 1 (CR 175 to Massey Way)

278 Neenah Avenue Widening (Olive Hill Drive to 0.5 miles east of Olive Hill Drive)

281 O'Connor Drive North of RM 620 Traffic Study and Safety Improvements

## 284 Hairy Man Road/Brushy Creek Road Safety Improvements (Brushy Bend to Sam Bass Road)

## 291 SH 29 at Cedar Hollow (Intersection Improvements)

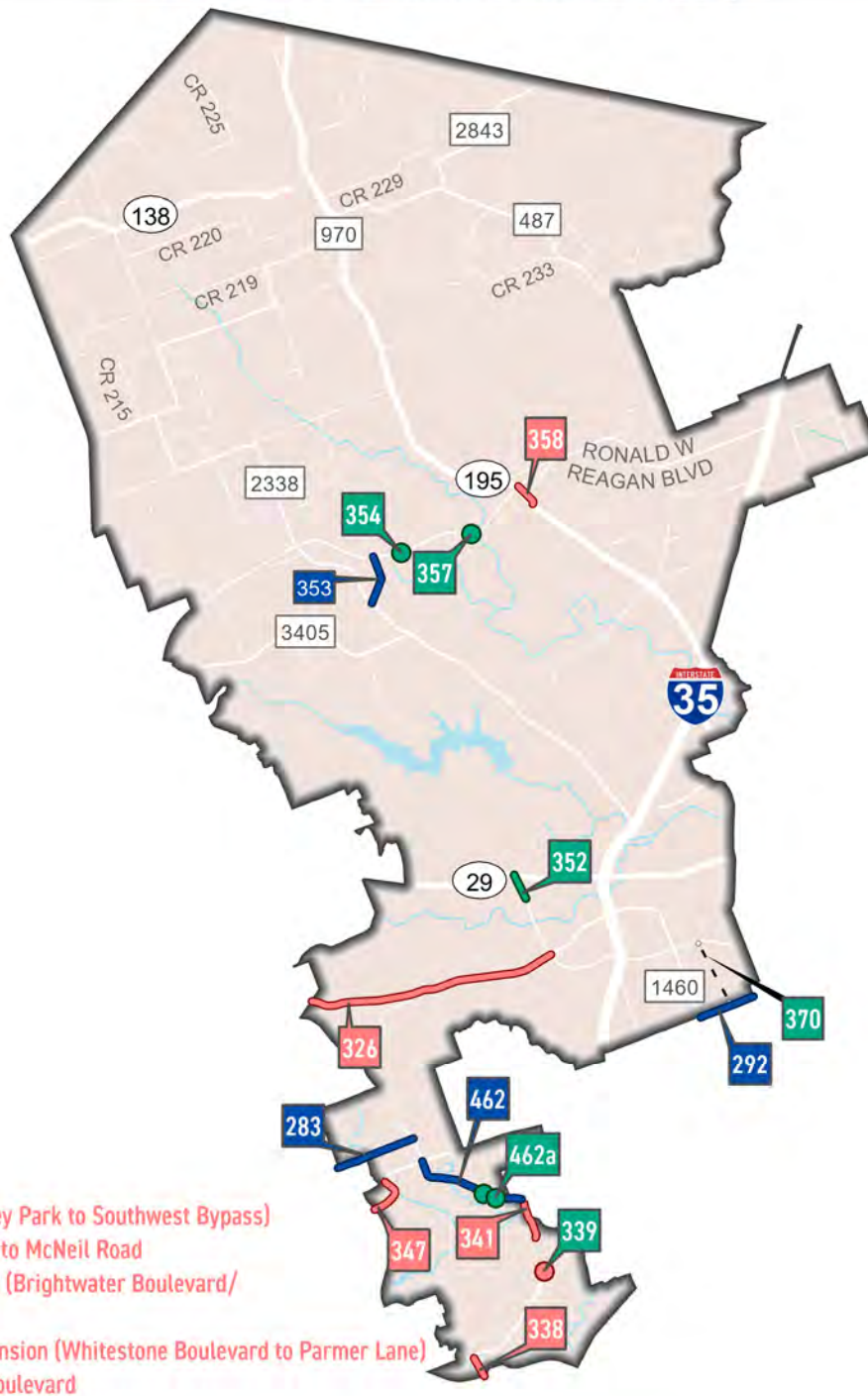
292 Westinghouse Road/CR 111/CR 105 (FM 1460 to SH 130)  
329 O'Connor Drive Traffic Signals (Morgan Hill, Great Oaks and

453 Southwest Bypass Segment 1 (Southbound IH 35 to 0.5 miles west)



# 2019 ROAD BOND PROGRAM PROJECTS

## Precinct 3 - Commissioner Covey



### In Design

- 326 RM 2243 Realignment (Garey Park to Southwest Bypass)
- 338 RM 620/SH 45 intersection to McNeil Road
- 341 Wyoming Springs Extension (Brightwater Boulevard/Creek Bend to Sam Bass Road)
- 347 Toro Grande Boulevard Extension (Whitestone Boulevard to Parmer Lane)
- 358 SH 195 at Ronald Reagan Boulevard

### Under Construction/Bidding

- 283 New Hope Drive Extension Phase 2A (Ronald Reagan Boulevard to Sam Bass Road)
- 292 CR 111/CR 105 Westinghouse (FM 1460 to SH 130)
- 353 CR 245 (North of RM 2338 to Ronald Reagan Boulevard)
- 462 Corridor H/Sam Bass Road (RM 1431 to Wyoming Springs Drive)

### Completed/Open to Traffic

- 339 Wyoming Springs Intersection Improvements (At Smyers Lane)
- 352 Southwest Bypass Extension (SH 29 to Wolf Ranch Parkway)
- 354 Ronald Reagan at Silver Spur Boulevard
- 357 Ronald Reagan at Sun City Boulevard
- 370 MoKan (Georgetown Inner Loop to University Boulevard) - - -
- 462a Corridor H/Sam Bass Road Interim Traffic Signals (Walsh Ranch and Great Oaks Drive Intersections)



**Project Name: Great Oaks Drive Improvements at Brushy Creek**  
**Project No. T4327**

Original Contract Price = \$10,580,634.11

<u>Letting</u>	<u>Award</u>	<u>Notice To Proceed</u>	<u>Begin Work</u>	<u>Substantial Completion</u>	<u>Completion Certificate</u>	<u>Total Bid Days</u>	<u>Days Added</u>	<u>Total Days</u>	
6/30/2021	8/3/2021	9/3/2021	9/13/2021	7/12/2023		585		585	
<u>Invoice Number</u>	<u>Beginning Date</u>	<u>Ending Date</u>	<u>Days Charged</u>	<u>Current Invoice</u>	<u>Invoiced Total</u>	<u>Current Retainage</u>	<u>Total Retainage</u>	<u>% (\$)</u> <u>Used</u>	<u>% Time</u> <u>Used</u>
1	9/13/2021	9/30/2021	18	\$299,881.08	\$299,881.08	\$33,320.12	\$33,320.12	3	3
2	10/1/2021	10/31/2021	31	\$305,937.90	\$605,818.98	\$33,993.10	\$67,313.22	6	8
3	11/1/2021	11/30/2021	30	\$353,916.66	\$959,735.64	\$39,324.07	\$106,637.29	10	14
4	12/1/2021	12/31/2021	31	\$323,378.73	\$1,283,114.37	\$35,930.97	\$142,568.26	13	19
5	1/1/2022	1/31/2022	31	\$388,799.66	\$1,671,914.03	\$43,199.97	\$185,768.23	17	24
6	2/1/2022	2/28/2022	28	\$496,378.98	\$2,168,293.01	\$55,153.22	\$240,921.45	22	29
7	3/1/2022	3/31/2022	31	\$243,581.01	\$2,411,874.02	\$27,064.55	\$267,986.00	25	34
8	4/1/2022	4/30/2022	30	\$232,084.08	\$2,643,958.10	\$25,787.13	\$293,773.13	27	39
9	5/1/2022	5/31/2022	31	\$754,642.60	\$3,398,600.70	\$83,849.18	\$377,622.31	35	45
10	6/1/2022	6/30/2022	30	\$340,143.43	\$3,738,744.13	\$37,793.71	\$415,416.02	38	50
11	7/1/2022	7/31/2022	31	\$475,914.67	\$4,214,658.80	\$52,879.41	\$468,295.43	43	55
12	8/1/2022	8/31/2022	31	\$373,966.90	\$4,588,625.70	\$41,551.87	\$509,847.30	47	60
13	9/1/2022	9/30/2022	30	\$334,474.19	\$4,923,099.89	\$37,163.80	\$547,011.10	50	65
14	10/1/2022	10/31/2022	31	\$596,227.60	\$5,519,327.49	\$66,247.51	\$613,258.61	56	71
15	11/1/2022	11/30/2022	30	\$150,522.30	\$5,669,849.79	\$16,724.70	\$629,983.31	58	76
16	12/1/2022	12/31/2022	31	\$210,284.10	\$5,880,133.89	\$23,364.90	\$653,348.21	60	81
17	1/1/2023	1/31/2023	31	\$487,668.38	\$6,367,802.27	\$54,185.38	\$707,533.59	65	86
18	2/1/2023	2/28/2023	28	\$319,021.56	\$6,686,823.83	\$35,446.84	\$742,980.43	68	91
19	3/1/2023	3/31/2023	31	\$481,061.68	\$7,167,885.51	\$53,451.29	\$796,431.72	73	97
20	4/1/2023	4/30/2023	30	\$1,102,824.63	\$8,270,710.14	-\$361,131.19	\$435,300.53	80	102
21	5/1/2023	5/31/2023	31	\$398,266.76	\$8,668,976.90	\$20,961.41	\$456,261.94	84	107
22	6/1/2023	6/30/2023	30	\$713,888.01	\$9,382,864.91	\$37,573.06	\$493,835.00	91	112
23	7/1/2023	7/31/2023	12	\$518,248.40	\$9,901,113.31	\$27,276.23	\$27,276.23	96	114
24	8/1/2023	8/31/2023	0	\$85,268.20	\$9,986,381.51	\$4,487.80	\$4,487.80	97	114

9/30/2023 Comments - Contractor is waiting for materials to install additional signs.

<u>Change Order Number</u>	<u>Approved</u>	<u>Cost This CO</u>	<u>Total COs</u>
01	3/29/2022	\$ 29,487.96	\$ 29,487.96

4B: Third Party Accommodation. Third Party Requested Work, 2E: Differing Site Condition. Miscellaneous difference in site conditions (unforeseeable), 6C: Untimely ROW/Utilities. Utilities not clear. This Change Order adds items to pay the Contractor to pour a concrete cap over an existing City of Round Rock (CORR) wastewater manhole at Bent, excavate to find an existing CORR wastewater line trench, and for standby costs due to a conflict with existing ATT line at Culvert C.

<u>Change Order Number</u>	<u>Approved</u>	<u>Cost This CO</u>	<u>Total COs</u>
02	9/14/2022	\$ 100,234.16	\$ 129,722.12

6C. Untimely ROW/Utilities. Utilities not clear. This Change Order adds an item to pay the Contractor for emergency repairs to the existing City of Round Rock wastewater line that was damaged while drilling for a drill shaft for the Hairy Man bridge abutment. Cost sharing (one third) was agreed to by the County with the contractor, DeNucci Constructors.

<u>Change Order Number</u>	<u>Approved</u>	<u>Cost This CO</u>	<u>Total COs</u>
03	3/2/2023	27,926.96	157,649.08

1A: Incorrect PS&E. This Change Order adds items to pay for traffic rail Junction Boxes, a 36' tall traffic signal pole, an Electric Service TY A, a Guardrail End Treatment, and Removable Work Zone Pavement Markings. These items of work were not properly addressed in the project plan set.

<u>Change Order Number</u>	<u>Approved</u>	<u>Cost This CO</u>	<u>Total COs</u>
04	3/2/2023	11,820.42	169,469.50

3L. County Convenience. Revising safety work/measures desired by the County. This Change Order adds a pay item for additional pavement widening to improve the turning radius at the south end of the existing Great Oaks bridge over Brushy Creek.

<u>Change Order Number</u>	<u>Approved</u>	<u>Cost This CO</u>	<u>Total COs</u>
05	3/22/2023	2,831.80	172,301.30

2. Differing Site Conditions. 2E. Miscellaneous difference in site conditions (unforeseeable)(Item 9). This Change Order adds an item to pay for additional signs needed at the Oak Ridge Drive and Great Oaks Drive intersection during Phase 3 construction. This Change Order also adds an item to pay for water valves to be adjusted on the southwest corner of the existing Great Oaks Drive and Brushy Creek Road intersection.

<u>Change Order Number</u>	<u>Approved</u>	<u>Cost This CO</u>	<u>Total COs</u>
06	7/11/2023	65,607.52	237,908.82

2G. Miscellaneous difference in site conditions. Unadjusted utility (unforeseeable). This Change Order adds an item to pay for the redesigned Panel 7 at Wall 1A due to BCMUD water line elevations differing from that shown in the plans. This Change Order also adds an item to pay for the reinforcing steel previously ordered and delivered to the project for the original design of Panel 7 at Wall 1A. In addition, this Change Order reduces the original item 423-6005 RETAINING WALL (SPREAD FOOTING) due to this change.

<u>Change Order Number</u>	<u>Approved</u>	<u>Cost This CO</u>	<u>Total COs</u>
07	7/11/2023	9,735.71	247,644.53

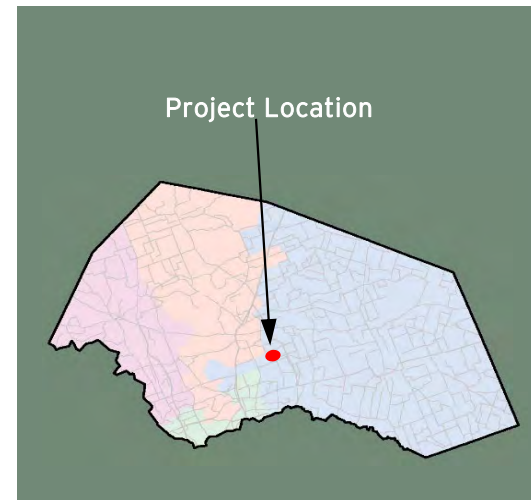
1A. Design Error or Omission. Incorrect PS&E: This Change Order adds a new pay item to reimburse the contractor for replacing a mis-sized traffic signal pole (Pole #7), due to incorrect height in the plans. The contractor ordered and received the traffic signal pole prior to the error being found. The contractor has delivered the mis-sized pole to the Williamson County Maintenance yard.

<u>Change Order Number</u>	<u>Approved</u>	<u>Cost This CO</u>	<u>Total COs</u>
08	9/14/2023	30,351.08	277,995.61

1A. Design Error or Omission. Incorrect PS&E: This Change Order adds new pay items to reimburse the contractor for street signs and pavement markings that were not shown in the plans. This Change Order also adds an item for a clearance sign that was shown in the plans but had no pay item to pay for the work. In addition, this Change Order adds a pay item to reimburse the contractor for ground boxes not installed.

Adjusted Price = \$10,858,629.72

---



**CR 111 Westinghouse Road  
(FM 1460 to SH 130 and CR 110 North to CR 111)**

**Project Length: 4.633 Miles  
Roadway Classification: Rural Collector**

**Project Schedule: January 2022 - Spring 2024  
Estimated Construction Cost: \$22.2 Million**



## OCTOBER 2023 IN REVIEW

9/1/2023: Capital Excavation pressure tested the 12-inch waterline east of FM 1460. Flasher placed new work zone pavement markings on CR 110, and CR 111 from east of Rock Ride to the west of Jacobs Way.

9/8/2023: Capital placed topsoil along northern ditch line at east end of project. Subcontractor ESSI placed erosion control blankets and drill seeded.

9/15/2023: Capital excavated ditch line and placed topsoil along northern ditch line at Jacobs way to CR 105 Spur. Subcontractor ESSI placed erosion control blankets and drill seeded east end of project by Higgs Road.

9/22/2023: Capital placed drainage pipe east of FM 1460. Capital milled at the crossover to new section east of Gateway School and Texas Materials paved asphalt at the detour for the CR 110 and CR 105 intersection.

9/29/2023: Capital continued placing drainage pipes and curb inlets east of FM 1460. The contractor began removing existing headwalls and corrugated metal pipe at the CR 110 intersection.



**Design Engineer: Steger Bizzell  
Contractor: Capital Excavation  
Construction Observation:  
Chuck Evans, HNTB**

**Williamson County  
Road Bond Program**

**Project Name: CR 111 Westinghouse Road**  
**Project No. 22IFB39**

Original Contract Price = \$21,024,332.88

<u>Letting</u>	<u>Award</u>	<u>Notice To Proceed</u>	<u>Begin Work</u>	<u>Substantial Completion</u>	<u>Completion Certificate</u>	<u>Total Bid Days</u>	<u>Days Added</u>	<u>Total Days</u>	
12/15/2021	1/11/2022	1/20/2022	1/30/2022			700		700	
<u>Invoice Number</u>	<u>Beginning Date</u>	<u>Ending Date</u>	<u>Days Charged</u>	<u>Current Invoice</u>	<u>Invoiced Total</u>	<u>Current Retainage</u>	<u>Total Retainage</u>	<u>% (\$)</u> <u>Used</u>	<u>% Time</u> <u>Used</u>
1	2/1/2022	2/28/2022	28	\$142,149.86	\$142,149.86	\$15,794.43	\$15,794.43	1	4
2	3/1/2022	3/31/2022	31	\$1,624,724.26	\$1,766,874.12	\$180,524.92	\$196,319.35	9	8
3	4/1/2022	4/30/2022	30	\$1,286,121.32	\$3,052,995.44	\$142,902.37	\$339,221.72	15	13
4	5/1/2022	5/31/2022	31	\$1,110,146.62	\$4,163,142.06	\$123,349.64	\$462,571.36	21	17
5	6/1/2022	6/30/2022	30	\$482,208.08	\$4,645,350.14	\$53,578.66	\$516,150.02	23	21
6	7/1/2022	7/31/2022	31	\$787,719.86	\$5,433,070.00	\$87,524.44	\$603,674.46	27	26
7	8/1/2022	8/31/2022	31	\$822,906.88	\$6,255,976.88	\$91,434.10	\$695,108.56	31	30
8	9/1/2022	9/30/2022	30	\$1,707,686.45	\$7,963,663.33	\$189,742.92	\$884,851.48	40	35
9	10/1/2022	10/31/2022	31	\$1,107,286.40	\$9,070,949.73	\$123,031.82	\$1,007,883.30	45	39
10	11/1/2022	11/30/2022	30	\$518,917.48	\$9,589,867.21	\$57,657.50	\$1,065,540.80	48	43
11	12/1/2022	12/31/2022	31	\$1,285,779.15	\$10,875,646.36	-\$493,138.36	\$572,402.44	51	48
12	1/1/2023	1/31/2023	31	\$620,120.59	\$11,495,766.95	\$32,637.93	\$605,040.37	54	52
13	2/1/2023	2/28/2023	28	\$846,149.01	\$12,341,915.96	\$44,534.15	\$649,574.52	58	56
14	3/1/2023	3/31/2023	31	\$639,962.65	\$12,981,878.61	\$33,682.25	\$683,256.77	61	61
15	4/1/2023	4/30/2023	30	\$717,084.56	\$13,698,963.17	\$37,741.29	\$720,998.06	65	65
16	5/1/2023	5/31/2023	31	\$661,601.87	\$14,360,565.04	\$34,821.15	\$755,819.21	68	69
17	6/1/2023	6/30/2023	30	\$591,898.92	\$14,952,463.96	\$31,152.58	\$786,971.79	71	74
18	7/1/2023	7/31/2023	31	\$555,320.94	\$15,507,784.90	\$29,227.41	\$816,199.20	73	78
19	8/1/2023	8/31/2023	31	\$451,231.96	\$15,959,016.86	\$23,749.06	\$839,948.26	76	82

9/30/2023      Comments - Contractor continued placing rip rap at culverts at several locations and they continued placing base material at the east end of the project and CR 105 spur. The contractor moved traffic to the new intersection of CR 111 and CR 110.

<u>Change Order Number</u>	<u>Approved</u>	<u>Cost This CO</u>	<u>Total COs</u>
01	5/3/2022	\$233,364.00	\$ 233,364.00

2 Differing in site conditions. (Unforeseeable) 2E. Miscellaneous difference in site conditions (unforeseeable) (item 9): This change order compensates the Contractor for over-excavating unsuitable material and importing embankment material from offsite that meets the requirements in the specifications. With the limited areas on the project to find suitable material it was agreed to import the required material. A Force Account item has been created to cover half of the cost of the imported material and half of the trucking. This amount is to cover this area and any other areas that may be encountered on site.

<u>Change Order Number</u>	<u>Approved</u>	<u>Cost This CO</u>	<u>Total COs</u>
02	5/3/2022	\$7,553.84	\$ 240,917.84

1B. Design Error or Omission. Other: This change order compensates the Contractor for upsize changes in 6 inlet and 1 junction box to accommodate pipe size design. The revisions affected estimate page 15, summary page 18, storm drainage pages; 149 for Inlet C-5 and C-6, page 150 for Inlets E-4 and E-5, page 151 for Inlet F-6, page 153 for Inlet I-6 and page 154 for Junction Box K.

<u>Change Order Number</u>	<u>Approved</u>	<u>Cost This CO</u>	<u>Total COs</u>
03	7/14/2022	\$20,307.20	\$ 261,225.04

1. Design Error or Omission. 1A: incorrect PS&E. This Change Order is in response to RFI 22 that updated the quantity for pay item 106-6002 OBLITERATING ABANDONED ROADWAY. The item has been recalculated and the difference is included in this Change Order to cover the actual quantity.

<u>Change Order Number</u>	<u>Approved</u>	<u>Cost This CO</u>	<u>Total COs</u>
04	7/13/2022	\$454,267.40	\$ 715,492.44

1. Design Error or omission. 1B. Other: This Change Order updates the bid item quantities that were revised in the plan set summary sheet, but not reflected in the Bid Form. The Change Order also includes pay items for 2 new items that were identified in the plans, but inadvertently left off the Bid Form.

<u>Change Order Number</u>	<u>Approved</u>	<u>Cost This CO</u>	<u>Total COs</u>
05	11/22/2022	\$41,134.66	\$ 756,627.10

1. Design Error or Omission. 1B. Other. The existing section of the roadway in front of Gateway School was constructed prior to the project letting. This portion of the roadway was to remain in place and the proposed roadway was to tie into it. The contractor constructed around this portion of the roadway so that the tie-ins would work with the current plan design. 1B. Other. This Change Order also adds items for flowable fill and concrete dissipaters at the culvert outfalls.

<u>Change Order Number</u>	<u>Approved</u>	<u>Cost This CO</u>	<u>Total COs</u>
06	11/22/2022	\$24,159.20	\$ 780,786.30

2. Differing Site Conditions: (Unforeseeable) 2J. Other: While clearing the ROW, 4 water wells were encountered. This Change Order provides payment to the Contractor for having the plugging and abandoning four (4) wells, by a licensed water well company. Upon completion of the well abandonment, plugging reports will be filed.

<u>Change Order Number</u>	<u>Approved</u>	<u>Cost This CO</u>	<u>Total COs</u>
07	12/14/2022	\$28,440.00	\$ 809,226.30

1B. Design Error or Omission. 1B. Other: This Change Order provides additional items to the Contract for adjusting an existing headwall, wingwalls and adding concrete rail along an existing culvert that is to remain in place. Due to the height of the existing culvert, the proposed roadway can not be built to the proposed width. Raising the headwall and constructing the rail will allow for the roadway portion to be constructed to the proposed width. This rail will mirror the existing rail along the upstream portion of the existing culvert.



<u>Change Order Number</u>	<u>Approved</u>	<u>Cost This CO</u>	<u>Total COs</u>
08	12/14/2022	\$276,200.00	\$ 1,085,426.30

4B. Third Party Accommodation. Third party requested work: MBC Development has requested additional sleeves to be installed across CR 111 for their future development on both sides of the roadway. The Developer Agreement has been amended to reflect the change and the Developer has funded Williamson County for this additional work.

<u>Change Order Number</u>	<u>Approved</u>	<u>Cost This CO</u>	<u>Total COs</u>
09	4/25/2023	\$14,282.00	\$ 1,099,708.30

1. Design Error or Omission. 1B Other: This Change Order compensates the contractor for relocating the existing service line to tie into the new meter location. The meter was relocated outside of the new ROW per the plans, but the plans did not show a service line connection for the residence back in at this location. Per the ILA, the County must, at its own expense, pay all cost related to the relocation of Jonah's water lines.

<u>Change Order Number</u>	<u>Approved</u>	<u>Cost This CO</u>	<u>Total COs</u>
10	6/6/2023	\$39,507.50	\$ 1,139,215.80

2E. Differing in Site Conditions. Miscellaneous difference in site conditions (unforeseeable)(Item 9). This Change Order compensates the contractor for removing and replacing the existing concrete driveway at the Valero gas station as well as removing the sidewalk that is in conflict with the proposed roadway widening.

<u>Change Order Number</u>	<u>Approved</u>	<u>Cost This CO</u>	<u>Total COs</u>
11	8/22/2023	81,433.12	\$ 1,220,648.92

6 Untimely ROW/Utilities 6C: Utilities Not Clear: This Change Order compensates the contractor for relocating the existing 12-inch City of Georgetown water line that is in conflict with the culvert a Driveway 1. The water line is being relocated between the proposed box culvert and the ROW along the north side of the project.

---

Adjusted Price = \$22,244,981.80

---

**Project Name: Southwest Bypass Extension**  
**Project No. 22IFB110**

Original Contract Price = \$4,288,543.00

<u>Letting</u>	<u>Award</u>	<u>Notice To Proceed</u>	<u>Begin Work</u>	<u>Substantial Completion</u>	<u>Completion Certificate</u>	<u>Total Bid Days</u>	<u>Days Added</u>	<u>Total Days</u>	
6/23/2022	7/12/2022	8/18/2022	8/29/2022	6/22/2023		239	37	276	
<u>Invoice Number</u>	<u>Beginning Date</u>	<u>Ending Date</u>	<u>Days Charged</u>	<u>Current Invoice</u>	<u>Invoiced Total</u>	<u>Current Retainage</u>	<u>Total Retainage</u>	<u>% (\$)</u> <u>Used</u>	<u>% Time</u> <u>Used</u>
1	8/29/2022	8/31/2022	3	\$77,542.20	\$77,542.20	\$8,615.80	\$8,615.80	2	1
2	9/1/2022	9/30/2022	30	\$126,769.50	\$204,311.70	\$14,085.50	\$22,701.30	5	12
3	10/1/2022	10/31/2022	31	\$460,653.35	\$664,965.05	\$51,183.71	\$73,885.01	17	23
4	11/1/2022	11/30/2022	30	\$148,852.80	\$813,817.85	\$16,539.20	\$90,424.21	21	34
5	12/1/2022	12/31/2022	31	\$180,500.40	\$994,318.25	\$20,055.60	\$110,479.81	26	45
6	1/1/2023	1/31/2023	31	\$308,200.50	\$1,302,518.75	\$34,244.50	\$144,724.31	34	57
7	2/1/2023	2/28/2023	28	\$424,385.10	\$1,726,903.85	\$47,153.90	\$191,878.21	45	67
8	3/1/2023	3/31/2023	31	\$778,428.08	\$2,505,331.93	-\$60,018.63	\$131,859.58	61	78
9	4/1/2023	4/30/2023	30	\$585,017.55	\$3,090,349.48	\$30,790.39	\$162,649.97	76	89
10	5/1/2023	5/31/2023	31	\$109,588.94	\$3,199,938.42	\$5,767.84	\$168,417.81	78	100
11	6/1/2023	6/30/2023	22	\$220,158.23	\$3,420,096.65	\$11,587.28	\$180,005.09	84	108
12	7/1/2023	7/31/2023	0	\$123,360.35	\$3,543,457.00	\$6,492.65	\$186,497.74	87	108
13	8/1/2023	8/31/2023	0	\$139,934.87	\$3,683,391.87	\$7,364.99	\$193,862.73	90	108
14	9/1/2023	9/30/2023	0	\$130,311.87	\$3,813,703.74	-\$116,032.04	\$77,830.69	90	108

9/30/2023 Comments - Contractor is waiting for vegetation to grow and materials for additional signs requested by TxDOT.

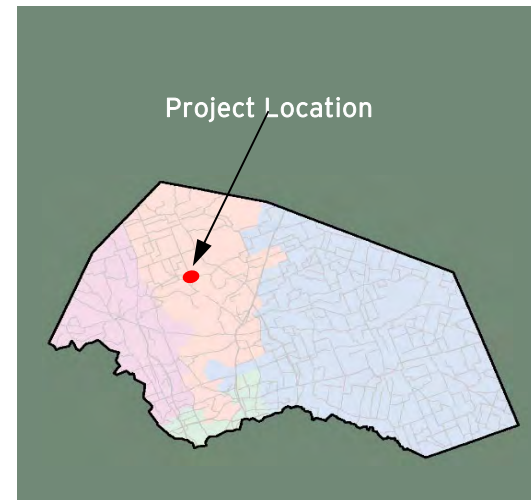

<u>Change Order Number</u>	<u>Approved</u>	<u>Cost This CO</u>	<u>Total COs</u>
01	7/18/2023	3,440.89	3,440.89

2C. Differing Site Conditions (unforeseeable). New development (conditions changing after PS&E completed). This Change Order covers several different changes that took place on the project, including adjusting the ditch along Wolf Ranch to avoid water line, installing cave gates instead of the fencing, revising the sidewalk under the bridge, placing concrete driveway instead of asphalt driveway into Wolf Ranch Apartments and revising the SWPPP sheets per the updated WPAP. 5D. Contractor Convenience. Additional safety work/measures desired by the contractor. Barrier was installed along the work zone for the SH 29 widening at the Southwest Bypass.

<u>Change Order Number</u>	<u>Approved</u>	<u>Cost This CO</u>	<u>Total COs</u>
02	9/14/2023	15,802.83	19,243.72

2. Differing Site Conditions (unforeseeable) 2I. Additional safety needs (unforeseeable): This Change Order compensates the contractor for adjusting the guardrail north of Wolf Ranch Parkway on Southwest Bypass due to site distance concerns.

Adjusted Price = \$4,307,786.72



## CR 245 Reconstruction (North of RM 2338 to Ronald Reagan Boulevard)

**Project Length: 0.962 Miles**  
**Roadway Classification: Suburban Arterial**

**Project Schedule: January 2023 - Spring 2024**  
**Estimated Construction Cost: \$6.9 Million**



## OCTOBER 2023 IN REVIEW

9/1/2023: Joe Bland Construction (JBC) continued roadway excavation of existing CR 245 from RM 2338 to Smokestack Lane. Subcontractor Greater Austin finished pouring concrete for rip rap on the west side of the bridge.

9/8/2023: JBC continued pouring concrete for drainage structures. Subcontractor BMP installed guardrail on the west side of bridge rail.

9/15/2023: JBC continued hauling in and processing flexible base from RM 2338 to Smokestack Lane. Subcontractor BMP continued installing guardrail on both sides of bridge rails. JBC completed the 24" reinforced concrete pipe and the 24" safety end treatments at Culvert B.

9/22/2023: JBC continued channel excavation on CR 245 from RM 2338 to Smokestack Lane. JBC continued installing drainage structures for driveways by Smokestack Lane.

9/29/2023: JBC paved asphalt for the Worship Place Church Driveway and for the Smokestack Lane intersection.



**Design Engineer:** Bridgefarmer  
**Contractor:** Joe Bland Construction  
**Construction Observation:**  
Joseph Jones, HNTB

**Williamson County  
Road Bond Program**

**Project Name: CR 245 Reconstruction**  
**Project No. 23IFB12**

Original Contract Price = \$6,969,195.21

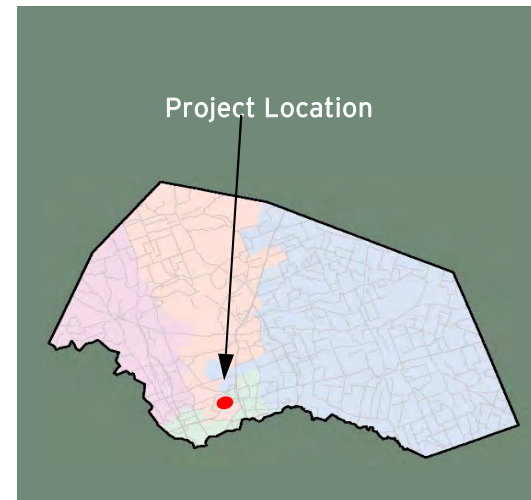
<u>Letting</u>	<u>Award</u>	<u>Notice To Proceed</u>	<u>Begin Work</u>	<u>Substantial Completion</u>	<u>Completion Certificate</u>		<u>Total Bid Days</u>	<u>Days Added</u>	<u>Total Days</u>
12/6/2022	12/13/2022	2/1/2023	2/10/2023				423		423
<u>Invoice Number</u>	<u>Beginning Date</u>	<u>Ending Date</u>	<u>Days Charged</u>	<u>Current Invoice</u>	<u>Invoiced Total</u>	<u>Current Retainage</u>	<u>Total Retainage</u>	<u>% (\$)</u> <u>Used</u>	<u>% Time</u> <u>Used</u>
1	2/10/2023	2/28/2023	19	\$143,464.59	\$143,464.59	\$15,940.51	\$15,940.51	2	4
2	3/1/2023	3/31/2023	31	\$355,908.11	\$499,372.70	\$39,545.35	\$55,485.86	8	12
3	4/1/2023	4/30/2023	30	\$378,182.90	\$877,555.60	\$42,020.32	\$97,506.18	14	19
4	5/1/2023	5/31/2023	31	\$541,611.28	\$1,419,166.88	\$60,179.03	\$157,685.21	23	26
5	6/1/2023	6/30/2023	30	\$438,431.06	\$1,857,597.94	\$48,714.56	\$206,399.77	30	33
6	7/1/2023	7/31/2023	31	\$1,157,295.20	\$3,014,893.14	\$128,588.36	\$334,988.13	48	41
7	8/1/2023	8/31/2023	31	\$1,149,398.96	\$4,164,292.10	-\$115,814.86	\$219,173.27	63	48
8	9/1/2023	9/30/2023	30	\$601,990.01	\$4,766,282.11	\$31,683.68	\$250,856.95	72	55
9/30/2023	Comments -	Contractor placed prime, seal coat, and TY B HMA asphalt on remaining widening along CR 245 from RM 2338 to Smokestack Lane and started placing top soil and shouldering up throughout the project.							

<u>Change Order Number</u>	<u>Approved</u>	<u>Cost This CO</u>	<u>Total COs</u>
01	8/22/2023	20,980.10	20,980.10

1. Design Error or Omission. 1B. Other: This Change Order compensates the contractor for removing a portion of a structure that encroaches the new ROW. 2. Differing in Site Conditions: (Unforeseeable) 2E: Miscellaneous difference in site conditions (unforeseeable)(Item 9). This Change Order addresses karst features that were encountered while excavating to subgrade south of Smokestack Ln. The karst features were closed per SWCA and TCEQ recommendations.

Adjusted Price = \$6,990,175.31





**Corridor H/Sam Bass Road  
(RM 1431 to Wyoming Springs Drive)**

**Project Length: 2.578 Miles  
Roadway Classification: Urban Minor Arterial**

**Project Schedule: January 2022 - Fall 2025  
Estimated Construction Cost: \$33.8 Million**



## OCTOBER 2023 IN REVIEW

9/1/2023: Cash Construction continued installing the storm sewer pipe and manholes south of RM 1431. Subcontractor HL Chapman began trenching for the BCMUD line at the BCMUD water treatment plant.

9/8/2023: Cash poured the concrete inverts and collars at the storm sewer pipe south of RM 1431. Cash installed a portion of the Aqua water line east of Walsh Drive.

9/15/2023: Subcontractor HL Chapman continued to trench for the BCMUD line at the water treatment plant.

9/22/2023: Cash began installing the storm sewer pipe and manholes east of Walsh Drive. Subcontractor Badger potholed for existing utilities at Walsh Ranch Boulevard.

9/29/2023: Cash began placing embankment at the temporary Thousand Oaks tie-in location. Subcontractor HL Chapman continued pre-trenching for the storm sewer line on both sides of Thousand Oaks Drive.



**Design Engineer: K Frieze  
Contractor: Cash Construction  
Construction Observation:  
Tracy Cooper, HNTB**

**Williamson County  
Road Bond Program**

**Project Name: Corridor H/Sam Bass Road**  
**Project No. 23IFB8**

Original Contract Price = \$36,145,959.00

<u>Letting</u>	<u>Award</u>	<u>Notice To Proceed</u>	<u>Begin Work</u>	<u>Substantial Completion</u>	<u>Completion Certificate</u>	<u>Total Bid Days</u>	<u>Days Added</u>	<u>Total Days</u>	
12/20/2022	1/13/2023	3/13/2023	3/23/2023			911		911	
<u>Invoice</u>	<u>Beginning</u>	<u>Ending</u>	<u>Days</u>	<u>Current</u>	<u>Invoiced</u>	<u>Current</u>	<u>Total</u>	<u>% (\$)</u>	<u>% Time</u>
<u>Number</u>	<u>Date</u>	<u>Date</u>	<u>Charged</u>	<u>Invoice</u>	<u>Total</u>	<u>Retainage</u>	<u>Retainage</u>	<u>Used</u>	<u>Used</u>
1	4/1/2023	4/30/2023	30	\$21,095.55	\$21,095.55	\$2,343.95	\$2,343.95	0	3
2	5/1/2023	5/31/2023	31	\$511,459.79	\$532,555.34	\$56,828.87	\$59,172.82	2	7
3	6/1/2023	6/30/2023	30	\$1,024,886.41	\$1,557,441.75	\$113,876.26	\$173,049.08	5	10
4	7/1/2023	7/31/2023	31	\$148,136.40	\$1,705,578.15	\$16,459.60	\$189,508.68	6	13
5	8/1/2023	8/31/2023	31	\$915,201.56	\$2,620,779.71	\$101,689.06	\$291,197.74	9	17
6	9/1/2023	9/30/2023	30	\$510,079.42	\$3,130,859.13	\$56,675.50	\$347,873.24	10	20

9/30/2023      Comments - Contractor continued jack and boring operations for the 42" City of Round Rock water line, completed Aqua water line "B" and continued installing storm drain facilities (pipe, boxes, manholes, junction boxes).

<u>Change Order Number</u>	<u>Approved</u>	<u>Cost This CO</u>	<u>Total COs</u>
01	6/27/2023	\$ (2,394,078.12)	\$ (2,394,078.12)

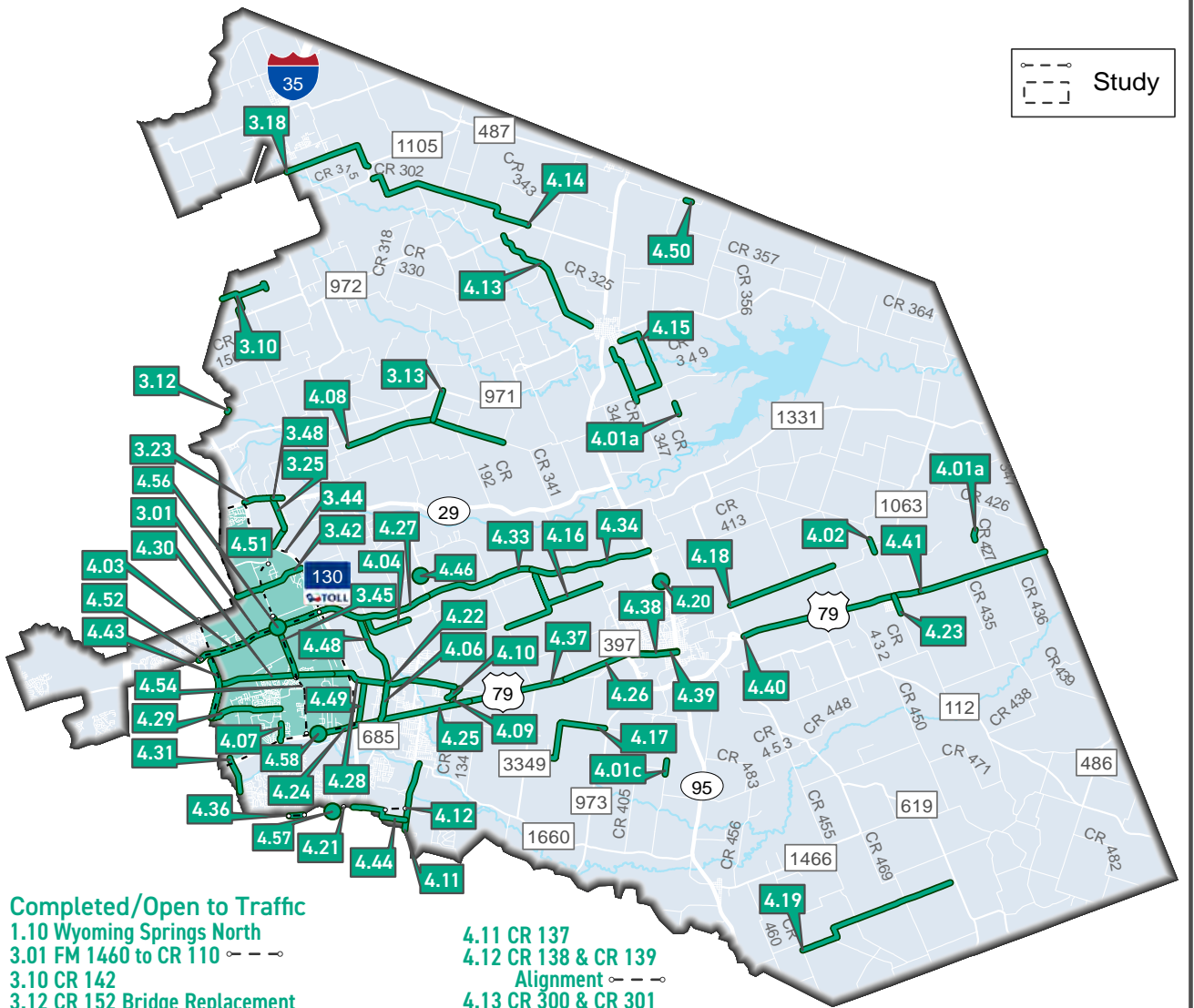
1B: Design Error or Omission. Other. This Change Order revises the earthwork quantities, BCMUD water line items and driveway quantities, per plan revisions issued after the Bid was awarded. The quantity for Item 110-6001 excavation was reduced by over 25% and the unit price is revised because it is considered a major bid item per the Contract.

<u>Change Order Number</u>	<u>Approved</u>	<u>Cost This CO</u>	<u>Total COs</u>
02	8/22/2023	\$ 5,250.00	\$ (2,388,828.12)

1B. Design Error or Omission. Other: This Change Order updates incorrect unit prices that were inadvertently used for two existing items in Change Order 1.

**Adjusted Price = \$33,757,130.88**

# 2000/2006 Road Bond Program Projects Precinct 4 - Commissioner Boles



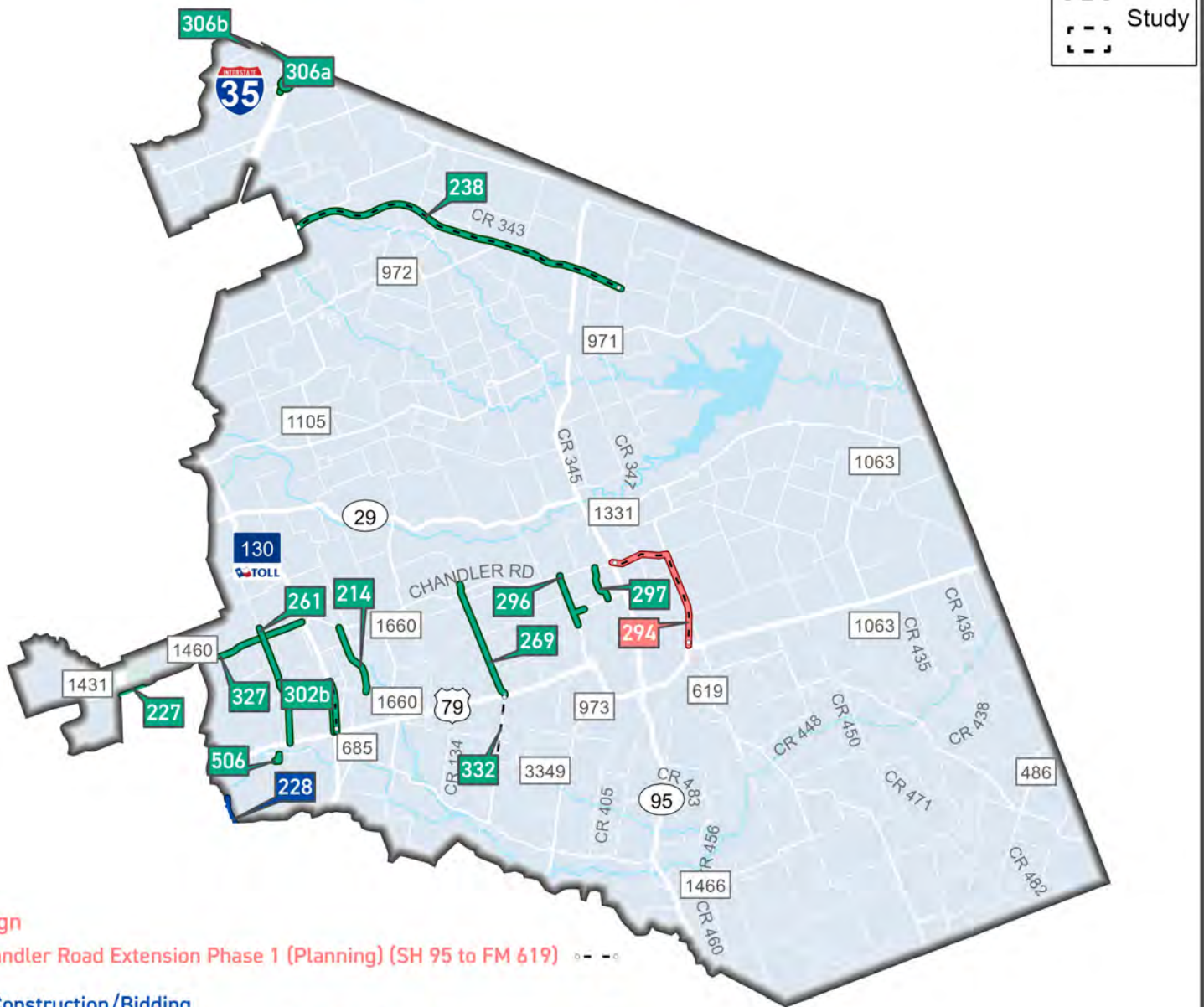
## Completed/Open to Traffic

- 1.10 Wyoming Springs North
- 3.01 FM 1460 to CR 110
- 3.10 CR 142
- 3.12 CR 152 Bridge Replacement
- 3.13 CR 157
- 3.18 CR 314
- 3.23 SH 29/CR 104 - Phase 1
- 3.25 CR 104 - Phase 2
- 3.42 CR 111 / CR 105 (Westinghouse Rd.) - FM 1460 to SH 130
- 3.44 CR 110 North (North of CR 107 to North of Sam Houston)
- 3.45 CR 110 Middle (North of Limmer Loop to CR 107)
- 3.48 SH 29 Widening - 12" Water Main Relocation
- 4.01a CR 427 Bridge Replacement
- 4.01b CR 390 Bridge Replacement
- 4.01c CR 406 Bridge Replacement
- 4.02 CR 424 Bridge Replacement
- 4.03 Chandler Road - Phase 1
- 4.04 CR 100
- 4.06 CR 119
- 4.07 CR 122 at US 79
- 4.08 CR 124
- 4.09 CR 132
- 4.10 CR 136
- 4.11 CR 137
- 4.12 CR 138 & CR 139 Alignment
- 4.13 CR 300 & CR 301
- 4.14 CR 302
- 4.15 CR 347 & CR 348
- 4.16 CR 368 & CR 369 (CR 101 to CR 366)
- 4.17 CR 404
- 4.18 CR 412
- 4.19 CR 466
- 4.20 FM 397 at SH 95 Signal
- 4.21 Gattis School Rd. ROW
- 4.22 Limmer Loop - Phase 1A
- 4.23 Thrall School Zone
- 4.24 US 79 - Section 1
- 4.25 US 79 - Section 2
- 4.26 US 79 - Section 3A
- 4.27 Chandler Rd. - Phase 2
- 4.28 Limmer Loop - Phase 1B
- 4.29 CR 113 / Old Settlers Blvd.
- 4.30 Limmer Loop - Phase 1C
- 4.31 Kenney Fort Boulevard - Phase 1
- 4.33 Chandler Rd. - Phase 3A
- 4.34 Chandler Rd. - Phase 3B
- 4.36 Gattis School Road
- 4.37 US 79 - Section 3 (PTF)
- 4.38 2nd Street Improvements
- 4.39 2nd Street Drainage Improvements
- 4.40 US 79 Section 5A (PTF)
- 4.41 US 79 Section 5B (PTF)
- 4.43 FM 1460 Section 2
- 4.44 CR 138
- 4.46 FM 1660 at Landfill Rd. (CR 128)
- 4.48 CR 119
- 4.49 CR 108
- 4.50 CR 351 at Donahoe Creek
- 4.51 CR 110 / Arterial A
- 4.52 University Blvd. (Chandler Rd.) Expansion
- 4.54 CR 110 South - (US 79 to Limmer Lp)
- 4.56 CR 110 at University Blvd. (Signal)
- 4.57 Gattis School Rd. at Winterfield Dr. (Signal)
- 4.58 Tradesman Park Crossing



# 2013 ROAD BOND PROGRAM PROJECTS

## Precinct 4 - Commissioner Boles



### In Design

294 Chandler Road Extension Phase 1 (Planning) (SH 95 to FM 619) - - - -

### Under Construction/Bidding

228 Kenney Fort Blvd Segments 2 and 3 (Forest Creek Boulevard to SH 45)

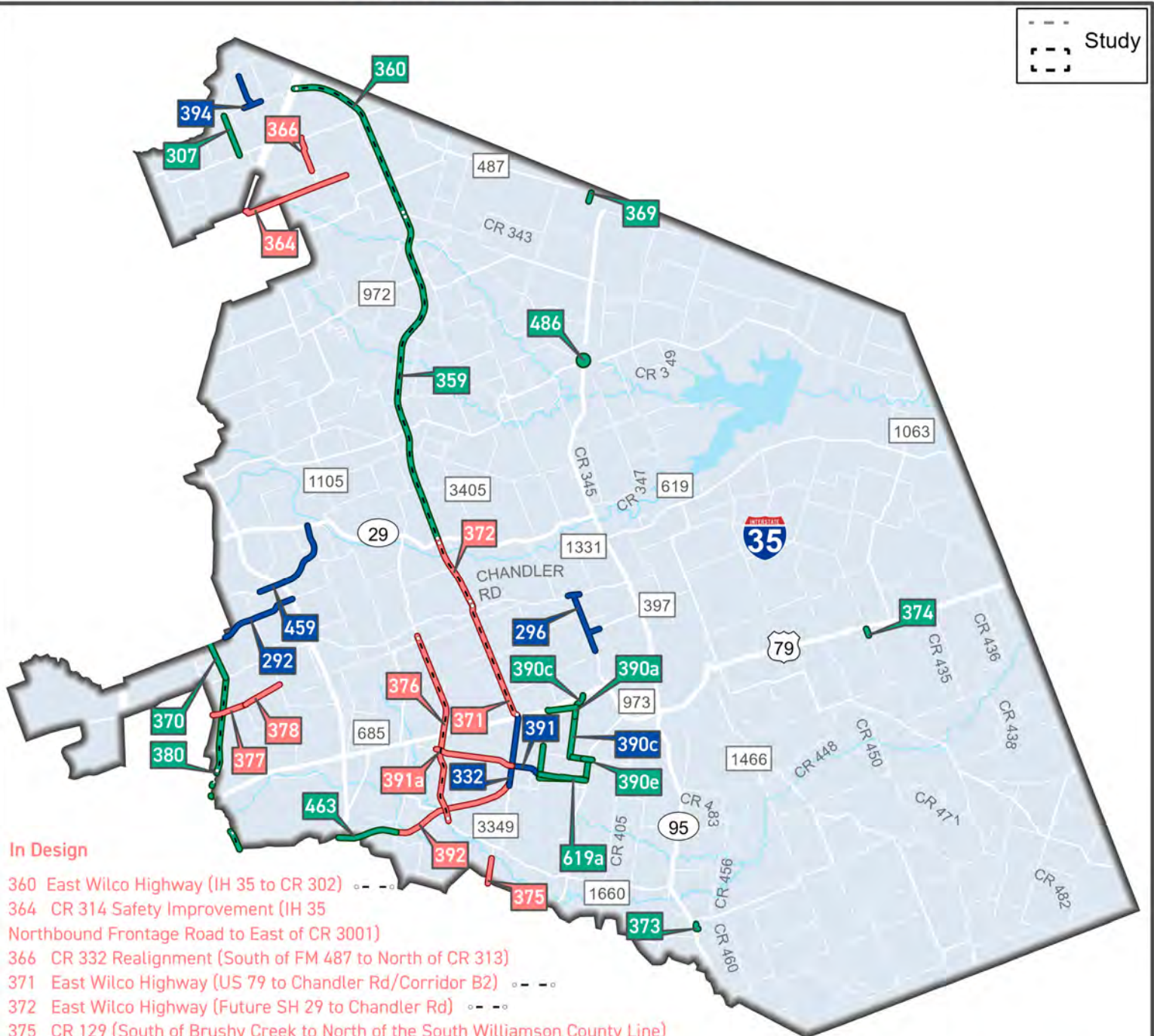
### Completed/Open to Traffic

- 214 CR 119 (Limmer Loop to Chandler Road)
- 227 University Boulevard Widening (IH 35 to Sunrise Road)
- 238 Ronald Reagan Boulevard Extension Planning (IH 35 to SH 95) - - - -
- 269 CR 101 (US 79 to North of Chandler Road)
- 261 CR 110 Middle (Limmer Loop to CR 107)
- 260 CR 110 South (US 79 to Limmer Loop)
- 296 CR 366 Widening (Chandler Road to Carlos G. Parker Boulevard)
- 297 East Williamson County Park Road / Bill Pickett Trail (Carlos Parker Boulevard to Chandler Road)
- 302a SH 130 Frontage Roads Phase 3 (Southbound Frontage Road US 79 to Limmer Loop)
- 302b SH 130 Traffic Study - - - -
- 306a Relocation of 48" Williamson County Regional Raw Waterline - Line A
- 306b CR 305 at IH 35 Bridge Replacement
- 327 University Boulevard (Chandler Road) Expansion (FM 1460 to SH 130)
- 332 FM 3349/US 79 Interchange (US 79 to CR 404) - - - -
- 506 Oak Bluff and Greenfield Drainage Improvements



# 2019 ROAD BOND PROGRAM PROJECTS

## Precinct 4 - Commissioner Boles



### In Design

- 360 East Wilco Highway (IH 35 to CR 302) - - -
- 364 CR 314 Safety Improvement (IH 35 Northbound Frontage Road to East of CR 3001)
- 366 CR 332 Realignment (South of FM 487 to North of CR 313)
- 371 East Wilco Highway (US 79 to Chandler Rd/Corridor B2) - - -
- 372 East Wilco Highway (Future SH 29 to Chandler Rd) - - -
- 375 CR 129 (South of Brushy Creek to North of the South Williamson County Line)
- 376 CR 134/CR 132 Extension (Hutto Arterial) - - -
- 377 CR 112 Widening (FM 1460/A.W. Grimes to CR 117)
- 378 CR 112 Widening (CR 117 to CR 110)
- 381 Old Settlers Boulevard (North Red Bud Lane/CR 122 to CR 110)
- 391a CR 132 Realignment
- 392 East Wilco Highway (Southeast Loop Segment 2) (CR 137 to CR 404)

### Under Construction/Bidding

- 292 CR111/CR105 Westinghouse (FM 1460 to SH 130)
- 296 CR 366 (Chandler Road to Carlos G Parker Boulevard Northwest)
- 332 East Wilco Highway (FM 3349/US 79 Interchange) (US 79 to CR 404)
- 391 Samsung Highway (CR 404 Realignment) (CR 404 to FM 3349)
- 394 CR 307 Reconstruction (CR 307 North of CR 305 Jarrell)
- 459 Southeast Inner Loop Extension (Corridor C) (Sam Houston Avenue at Patriot Way to SH 29)

### Completed/Open to Traffic

- 307 Bud Stockton Extension (CR 305 to FM 487)

- 359 East Wilco Highway (Future SH 29 to Ronald Reagan Extension/Corridor D) - - -
- 369 Bartlett Project (Cottrell Street)
- 370 MoKan (Georgetown Inner Loop to University Boulevard)
- 373 Coupland Street Project (S. Broad & Muery Streets)
- 374 Thrall Street Project - S Bounds Street
- 380 MoKan (University Boulevard to SH 45)
- 390a CR Improvements and Paving (CR 401, CR 402, CR 404)
- 390b CR 404 Hutto Water Line Realignment (Along future CR 404, from CR 404 to CR 404 at FM 973)
- 390c CR 401/CR 404 Improvements (US 79 to CR 404)
- 390e CR 404 at FM 973 (CR 404)
- 463 East Wilco Highway (Southeast Loop Segment 1, Phase 1) (CR 138 to CR 137)
- 486 Granger Project (Davilla Street Culvert) (Davilla Street to N Walton Street)
- 619a Samsung Highway (Future County Road) (CR 404 to FM 973)

**Project Name: East Wilco Highway (Southeast Loop, Segment 1)**  
**Project No. T3346**

Original Contract Price = \$11,526,789.09

<u>Letting</u>	<u>Award</u>	<u>Notice To Proceed</u>	<u>Begin Work</u>	<u>Substantial Completion</u>	<u>Completion Certificate</u>		<u>Total Bid Days</u>	<u>Days Added</u>	<u>Total Days</u>
3/30/2021	4/27/2021	7/12/2021	7/19/2021				534	24	558
<u>Invoice Number</u>	<u>Beginning Date</u>	<u>Ending Date</u>	<u>Days Charged</u>	<u>Current Invoice</u>	<u>Invoiced Total</u>	<u>Current Retainage</u>	<u>Total Retainage</u>	<u>% (\$)</u> <u>Used</u>	<u>% Time</u> <u>Used</u>
1	7/19/2021	8/31/2021	44	\$767,411.06	\$767,411.06	\$85,267.90	\$85,267.90	7	8
2	9/1/2021	9/30/2021	30	\$328,739.28	\$1,096,150.34	\$36,526.58	\$121,794.48	10	13
3	10/1/2021	10/31/2021	31	\$221,811.16	\$1,317,961.50	\$24,645.69	\$146,440.17	12	19
4	11/1/2021	11/30/2021	30	\$278,008.69	\$1,595,970.19	\$30,889.85	\$177,330.02	15	24
5	12/1/2021	12/31/2021	31	\$331,070.23	\$1,927,040.42	\$36,785.58	\$214,115.60	18	30
6	1/1/2022	1/31/2022	31	\$624,535.89	\$2,551,576.31	\$69,392.88	\$283,508.48	23	35
7	2/1/2022	2/28/2022	28	\$352,666.85	\$2,904,243.16	\$39,185.20	\$322,693.68	27	40
8	3/1/2022	3/31/2022	31	\$815,310.79	\$3,719,553.95	\$90,590.09	\$413,283.77	34	46
9	4/1/2022	4/30/2022	30	\$741,856.71	\$4,461,410.66	\$82,428.53	\$495,712.30	41	51
10	5/1/2022	5/31/2022	31	\$625,433.98	\$5,086,844.64	\$69,492.66	\$565,204.96	46	57
11	6/1/2022	6/30/2022	30	\$498,845.27	\$5,585,689.91	\$55,427.25	\$620,632.21	51	62
12	7/1/2022	7/31/2022	31	\$521,580.90	\$6,107,270.81	\$57,953.44	\$678,585.65	56	68
13	8/1/2022	8/31/2022	31	\$672,002.44	\$6,779,273.25	\$74,666.93	\$753,252.58	62	73
14	9/1/2022	9/30/2022	30	\$936,075.41	\$7,715,348.66	\$104,008.38	\$857,260.96	70	79
15	10/1/2022	10/31/2022	31	\$851,880.44	\$8,567,229.10	-\$406,354.16	\$450,906.80	74	84
16	11/1/2022	11/30/2022	30	\$625,071.12	\$9,192,300.22	\$32,898.48	\$483,805.28	80	90
17	12/1/2022	12/31/2022	31	\$290,510.48	\$9,482,810.70	\$15,290.02	\$499,095.30	82	95
18	1/1/2023	1/31/2023	31	\$55,998.20	\$9,538,808.90	\$2,947.27	\$502,042.57	83	101
19	2/1/2023	2/28/2023	28	\$161,924.00	\$9,700,732.90	\$8,522.32	\$510,564.89	84	106
20	3/1/2023	3/31/2023	31	\$291,588.78	\$9,992,321.68	\$15,346.78	\$525,911.67	86	111
21	4/1/2023	4/30/2023	30	\$160,641.77	\$10,152,963.45	\$8,454.83	\$534,366.50	88	117
22	5/1/2023	5/31/2023	31	\$79,909.01	\$10,232,872.46	\$4,205.73	\$538,572.23	98	122
23	6/1/2023	6/30/2023	30	\$355,060.22	\$10,587,932.68	\$18,687.38	\$557,259.61	92	128
24	7/1/2023	7/31/2023	31	\$61,540.97	\$10,649,473.65	\$3,239.00	\$560,498.61	92	133
25	8/1/2023	8/31/2023	31	\$316,670.90	\$10,966,144.55	\$16,666.89	\$577,165.50	95	139

9/30/2023      Comments - The Contractor placed the thermoplastic striping from DNT driveway to the east end of the project and continued working on the remaining punch list items.

<u>Change Order Number</u>	<u>Approved</u>	<u>Cost This CO</u>	<u>Total COs</u>
01	8/3/2021	\$ 148,710.35	\$ 148,710.35

6B. This Change Order adds the installation of barbed wire fence and gates along the north and south sides of the right of way on the Wolfe property. The Contractor will not be able to start work until the fence is installed. Twenty four (24) days are being added to the contract to compensate the contractor for this impact.

<u>Change Order Number</u>	<u>Approved</u>	<u>Cost This CO</u>	<u>Total COs</u>
02	10/4/2022	\$73,007.39	\$221,717.74

2C. Differing site conditions (Unforeseeable). New development (conditions changing after PS&E completed): This Change Order documents various changes to the contract related to new developer and Church driveways on the west end of the project. 3F. County Convenience. Additional work desired by the County: In addition to the driveways, the bridge rail was changed along the bridge to a more appealing look. 1B. Design Error or Omission. Other: Additional excavation was needed in Pond 21 to create more volume and line EA had to be adjusted for optimum flow along Wall 4.

<u>Change Order Number</u>	<u>Approved</u>	<u>Cost This CO</u>	<u>Total COs</u>
03	2/28/2023	\$177,807.62	\$399,525.36

1A. Incorrect PS&E. This Change Order replaces the SGT and MBGF with Crash Cushion Attenuators on the proposed eastbound lane at both bridges due to them not being able to be installed per plan because of the post locations being in the MSE rock backfill. 2E. Miscellaneous difference in site conditions (unforeseeable)(Item 9). This Change Order also compensates the contractor for replacing a portion of an existing concrete driveway that needed to be removed to install the 48in RCP on Line B35.

<u>Change Order Number</u>	<u>Approved</u>	<u>Cost This CO</u>	<u>Total COs</u>
04	3/28/2023	156,231.96	\$555,757.32

2. Differing Site Conditions (Unforeseeable) 2E: Miscellaneous difference in site conditions (unforeseeable)(Item 9): This Change Order is adding items to the Contract that have been previously paid for under the existing Force Account line item.

<u>Change Order Number</u>	<u>Approved</u>	<u>Cost This CO</u>	<u>Total COs</u>
05	7/20/2023	1,093,581.24	\$1,649,338.56

1. Design Error or Omission. 1A: Incorrect PS&E. This Change Order addresses quantity revisions with the earthwork, roadway and various other bid items. The original quantities were incorrect in the Bid documents. The Engineer of Record re-calculated the quantities and provided revised numbers.

<u>Change Order Number</u>	<u>Approved</u>	<u>Cost This CO</u>	<u>Total COs</u>
06	9/27/2023	-1,015,961.92	\$633,376.64

3M. County Convenience. Other. Due to the existing utility conflicts impeding the remaining construction, this Change Order will remove all remaining work from Phases 2-4 from the project.

Adjusted Price = \$12,160,165.73



**Project Name: CR 401 Reconstruction Project**  
**Project No. 22IFB57**

Original Contract Price = \$12,673,200.94

<u>Letting</u>	<u>Award</u>	<u>Notice To Proceed</u>	<u>Begin Work</u>	<u>Substantial Completion</u>	<u>Completion Certificate</u>	<u>Total Bid Days</u>	<u>Days Added</u>	<u>Total Days</u>	
3/11/2022	3/22/2022	4/21/2022	5/2/2022	7/7/2023		505	-70	435	
<u>Invoice Number</u>	<u>Beginning Date</u>	<u>Ending Date</u>	<u>Days Charged</u>	<u>Current Invoice</u>	<u>Invoiced Total</u>	<u>Current Retainage</u>	<u>Total Retainage</u>	<u>% (\$)</u> <u>Used</u>	<u>% Time</u> <u>Used</u>
1	4/14/2022	4/21/2022	0	\$541,350.00	\$541,350.00	\$60,150.00	\$60,150.00	5	0
2	4/22/2022	5/31/2022	30	\$213,264.25	\$754,614.25	\$23,696.03	\$83,846.03	6	7
3	6/1/2022	7/1/2022	31	\$1,394,793.70	\$2,149,407.95	\$154,977.08	\$238,823.11	18	14
4	7/2/2022	7/31/2022	30	\$690,418.59	\$2,839,826.54	\$76,713.17	\$315,536.28	23	21
5	8/1/2022	8/31/2022	31	\$276,688.62	\$3,116,515.16	\$30,743.18	\$346,279.46	26	28
6	9/1/2022	9/30/2022	30	\$784,682.38	\$3,901,197.54	\$87,186.93	\$433,466.39	32	35
7	10/1/2022	10/31/2022	31	\$776,738.57	\$4,677,936.11	\$86,304.29	\$519,770.68	38	42
8	11/1/2022	11/30/2022	30	\$875,684.24	\$5,553,620.35	\$97,298.25	\$617,068.93	46	49
9	12/1/2022	12/31/2022	31	\$422,000.74	\$5,975,621.09	\$46,888.97	\$663,957.90	49	56
10	1/1/2023	1/31/2023	31	\$616,120.11	\$6,591,741.20	\$68,457.79	\$732,415.69	54	63
11	2/1/2023	2/28/2023	28	\$598,319.58	\$7,190,060.78	\$66,479.95	\$798,895.64	59	70
12	3/1/2023	3/31/2023	31	\$603,951.86	\$7,794,012.64	\$67,105.76	\$866,001.40	64	77
13	4/1/2023	4/30/2023	30	\$945,657.20	\$8,739,669.84	-\$406,018.78	\$459,982.62	68	84
14	5/1/2023	5/31/2023	31	\$1,082,327.54	\$9,821,997.38	\$56,964.61	\$516,947.23	77	91
15	6/1/2023	6/30/2023	30	\$1,195,677.91	\$11,017,675.29	\$62,930.42	\$579,877.65	86	98
16	7/1/2023	7/31/2023	31	\$760,493.51	\$11,778,168.80	\$40,025.97	\$619,903.62	92	105
17	8/1/2023	8/31/2023	31	\$16,945.32	\$11,795,114.12	\$891.86	\$620,795.48	92	112
18	9/1/2023	9/28/2023	28	\$165,725.86	\$11,960,839.98	\$8,722.41	\$629,517.89	93	118

9/30/2023      Comments - Contractor paved the full depth asphalt on the north side of the railroad tracks and placed embankment and asphalt on a 50' section south of the railroad tracks. They also placed curb and gutter at the median to provide UPRR the required location and elevation for the new railroad gates. Subcontractor Sexton continued to bore for the City of Taylor water line under the Union Pacific Railroad.

<u>Change Order Number</u>	<u>Approved</u>	<u>Cost This CO</u>	<u>Total COs</u>
01	9/15/2022	\$ 13,315.52	\$ 13,315.52

3G. County Convenience. Compliance requirements of new laws and/or policies. Revised the pavement section within the US 79 TxDOT ROW to meet their requirements and revised some signal phasing/timing at the proposed intersection of US 79 and CR 401.

<u>Change Order Number</u>	<u>Approved</u>	<u>Cost This CO</u>	<u>Total COs</u>
02	9/20/2022	\$ 414,400.00	\$ 427,715.52

4B. Third Party Accommodation. Third party requested work. This Change Order reduces the Contract Time by 70 days, from 505 Calendar days to 435 Calendar Days with a maximum incentive cap. This acceleration in the Contract Time is necessary, in order to meet the County's project delivery deadline of 7/31/2023.

<u>Change Order Number</u>	<u>Approved</u>	<u>Cost This CO</u>	<u>Total COs</u>
03	10/5/2022	\$ 214,351.37	\$ 642,066.89

3F. County Convenience. Additional work desired by the County. This Change Order changes the City of Taylor water line pipe material from ductile iron to PVC. This is necessary, due to the availability of materials.

<u>Change Order Number</u>	<u>Approved</u>	<u>Cost This CO</u>	<u>Total COs</u>
04	2/28/2023	\$ 188,826.95	\$ 830,893.84

2G. Differing in site conditions. Unadjusted Utility (Unforeseeable) This Change Order adds new items to the Contract to adjust the existing 16in City of Taylor water line on the north side of US 79 which is in conflict with the proposed pavement and ditch cuts. 4B. Third Party Requested Work. An additional 6in line and fire hydrant assembly are being added at the request of the City of Taylor.

<u>Change Order Number</u>	<u>Approved</u>	<u>Cost This CO</u>	<u>Total COs</u>
05	8/22/2023	0.00	\$ 830,893.84

2. Differing Site Conditions. 2E. Miscellaneous difference in site conditions (unforeseeable)(Item 9) This Change Order compensates the Contractor for additional work to the Jonah water line that had to be rerouted due to a conflict with the bore pit for the City of Taylor water line. A Force Account line item has been created to cover the cost of the repair to the Jonah water line.

Adjusted Price = \$13,504,094.78

**Project Name: Samsung Highway (Future County Road) (CR 404 to FM 973)**

**Project No. 22IFB126**

Original Contract Price = \$11,289,929.00

<u>Letting</u>	<u>Award</u>	<u>Notice To Proceed</u>	<u>Begin Work</u>	<u>Substantial Completion</u>	<u>Completion Certificate</u>		<u>Total Bid Days</u>	<u>Days Added</u>	<u>Total Days</u>
7/12/2022	7/19/2022	8/5/2022	8/15/2022	9/5/2023			413		413
<u>Invoice Number</u>	<u>Beginning Date</u>	<u>Ending Date</u>	<u>Days Charged</u>	<u>Current Invoice</u>	<u>Invoiced Total</u>	<u>Current Retainage</u>	<u>Total Retainage</u>	<u>% (\$)</u> <u>Used</u>	<u>% Time</u> <u>Used</u>
1	8/15/2022	9/27/2022	44	\$415,099.80	\$415,099.80	\$46,122.20	\$46,122.20	4	11
2	9/28/2022	10/31/2022	34	\$1,256,916.42	\$1,672,016.22	\$139,657.38	\$185,779.58	16	19
3	11/1/2022	11/30/2022	30	\$529,743.42	\$2,201,759.64	\$58,860.38	\$244,639.96	21	26
4	12/1/2022	12/31/2022	31	\$196,710.30	\$2,398,469.94	\$21,856.70	\$266,496.66	23	34
5	1/1/2023	1/31/2023	31	\$942,884.78	\$3,341,354.72	\$104,764.98	\$371,261.64	33	41
6	2/1/2023	2/28/2023	28	\$895,707.90	\$4,237,062.62	\$99,523.10	\$470,784.74	41	48
7	3/1/2023	3/31/2023	31	\$2,066,773.05	\$6,303,835.67	\$229,641.45	\$700,426.19	61	55
8	4/1/2023	4/30/2023	30	\$1,637,718.64	\$7,941,554.31	-\$282,449.65	\$417,976.54	73	63
9	5/1/2023	5/31/2023	31	\$1,177,188.70	\$9,118,743.01	\$61,957.30	\$479,933.84	84	70
10	6/1/2023	7/31/2023	61	\$1,026,783.27	\$10,145,526.28	\$54,041.23	\$533,975.07	94	85
11	8/1/2023	8/31/2023	31	\$78,532.37	\$10,224,058.65	\$4,133.28	\$538,108.35	94	92

9/30/2023 Comments - Contractor is waiting for vegetative growth.

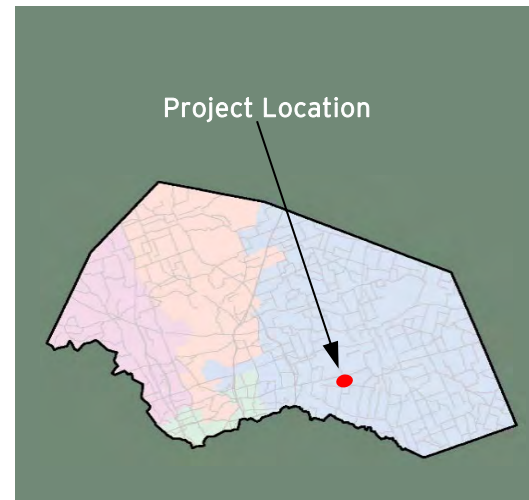
<u>Change Order Number</u>	<u>Approved</u>	<u>Cost This CO</u>	<u>Total COs</u>
01	1/24/2023	41,260.00	\$ 41,260.00

1B. Design Error or Omission. Other: This Change Order adds two items to the Contract for installing a 4' x 2' box culvert (EE) and related wingwalls/headwalls. The work was shown in the plans but not included in the bid tab. This Change Order also removes SET (TY 1) (S=5ft)(HW=3FT) (6:1) (C) item. The work was removed from the plans but the item was left in the bid tab. These plan revisions were made prior to bidding due to outstanding items on the TxDOT permit for the work at the FM 973 tie-in.

<u>Change Order Number</u>	<u>Approved</u>	<u>Cost This CO</u>	<u>Total COs</u>
02	7/18/2023	83,559.50	\$ 124,819.50

2E. Miscellaneous difference in site conditions (unforeseeable)(Item 9). This Change Order adds quantities to existing items due to unexpected changes in field conditions, causing overruns on the project. The excavation and embankment quantities had to be adjusted, due to the existing elevations at the west tie-in. The 18-inch and 36-inch drill shafts needed to be extended to ensure the shafts had proper embedment into stable material.

Adjusted Price = \$11,414,748.50



**East Wilco Highway (FM 3349 at US 79)  
(FM 3349 from US 79 to CR 404 and new interchange on US 79 at FM 3349 and CR 101)**

**Project Length: 4.108 Miles  
Roadway Classification: Rural Major Collector**

**Project Schedule: October 2022 - Summer 2025 (Roadwork)  
Estimated Construction Cost: \$82.7 Million**



## OCTOBER 2023 IN REVIEW

9/1/2023: James Construction (JCG) continued setting precast panels at the Boggy Creek Bridge. Subcontractor Austin Traffic Signals drilled shafts and set bases for large signs and installed electrical components for signals.

9/8/2023: JCG continued setting precast panels at the Boggy Creek Bridge. Subcontractor Fuqua installed soil retention blankets at Jug Handle.

9/15/2023: JCG poured the column at Bent 11 of the northbound frontage road bridge. The contractor continued pouring columns at Bent 8 of the NBFR Bridge.

9/22/2023: Subcontractor Patin Construction began installation of the 16-inch Jonah water line north of Jug Handle.

9/29/2023: JCG continued excavating the drainage swale along the southbound frontage road. Subcontractor ATS installed battery backups in signal cabinets on Jug Handle and the eastern turnaround.



**Design Engineer: HDR  
Contractor: James Construction  
Construction Observation:  
Asif Mirzazada, HNTB**

**Project Name: East Wilco Highway (FM 3349 at US 79)**  
**Project No. 22IFB139**

Original Contract Price = \$81,941,038.13

<u>Letting</u>	<u>Award</u>	<u>Notice To Proceed</u>	<u>Begin Work</u>	<u>Substantial Completion</u>	<u>Completion Certificate</u>	<u>Total Bid Days</u>	<u>Days Added</u>	<u>Total Days</u>	
8/24/2022	9/26/2022	10/6/2022	10/17/2022			1394		1394	
<u>Invoice Number</u>	<u>Beginning Date</u>	<u>Ending Date</u>	<u>Days Charged</u>	<u>Current Invoice</u>	<u>Invoiced Total</u>	<u>Current Retainage</u>	<u>Total Retainage</u>	<u>% (\$)</u> <u>Used</u>	<u>% Time</u> <u>Used</u>
1	10/18/2022	11/25/2022	39	\$755,690.77	\$755,690.77	\$0.00	\$0.00	1	2
2	11/26/2022	12/25/2022	30	\$5,128,955.59	\$5,884,646.36	\$0.00	\$0.00	7	0
3	12/26/2022	1/25/2023	31	\$1,448,580.10	\$7,333,226.46	\$0.00	\$0.00	9	7
4	1/26/2023	2/25/2023	31	\$1,272,882.90	\$8,606,109.36	\$0.00	\$0.00	10	9
5	2/26/2023	3/25/2023	28	\$2,922,159.15	\$11,528,268.51	\$0.00	\$0.00	14	11
6	3/26/2023	4/25/2023	31	\$1,453,458.85	\$12,981,727.36	\$0.00	\$0.00	16	14
7	4/26/2023	5/25/2023	30	\$1,672,497.88	\$14,654,225.24	\$0.00	\$0.00	18	16
8	5/26/2023	6/25/2023	31	\$3,188,150.58	\$17,842,375.82	\$0.00	\$0.00	22	18
9	6/26/2023	7/25/2023	30	\$2,251,767.13	\$20,094,142.95	\$0.00	\$0.00	24	20
10	7/26/2023	8/25/2023	31	\$2,453,925.93	\$22,548,068.88	\$0.00	\$0.00	27	22
11	8/26/2023	9/25/2023	31	\$4,580,138.95	\$27,128,207.83	\$0.00	\$0.00	33	25

9/30/2023      Comments - The contractor continued excavation for roadway and the drainage swale along the southbound frontage road. The contractor continued placing Ty C material and flex base on the northbound frontage road. The contractor installed re-bar for the bridge deck and approach slabs for the Boggy Creek bridge. Subcontractor Patin continued installation of the Jonah water line.

<u>Change Order Number</u>	<u>Approved</u>	<u>Cost This CO</u>	<u>Total COs</u>
01	4/25/2023	925,354.41	925,354.41

3. County Convenience. 3L Revising safety work/measures desired by the County: This Change Order provides funds to compensate the contractor for installing safety improvements on US 79 until the permanent overpasses are built. By installing these traffic control measures the drivers traveling north bound on FM 3349 can no longer proceed straight or make a left turn at the US 79 intersection. The same will apply for traffic traveling south on CR 101. Drivers will need to make a right turn on US 79

<u>Change Order Number</u>	<u>Approved</u>	<u>Cost This CO</u>	<u>Total COs</u>
02	4/25/2023	82,000.00	1,007,354.41

3. County Convenience. 3L Revising safety work/measures desired by the County: The original bid item 36-inch Ductile Iron Pipe has long lead time of material procurement and is not readily available. Contractor proposed two options with shorter lead time to the City of Hutto as alternatives. City of Hutto has approved option 2, which is 36-inch PVC DR 18 pipe as an alternative with \$82,000 increase in cost to the current item and allows contractor to procure material quicker. The cost of this material change is 100% reimbursable by the City of Hutto.

<u>Change Order Number</u>	<u>Approved</u>	<u>Cost This CO</u>	<u>Total COs</u>
03	7/20/2023	195,302.81	1,202,657.22

3. County Convenience. 3F Additional work desired by the County: This Change Order compensates the contractor for installing one steel utility sleeve casing 24 inches in diameter on FM 3349 at station 421+00.

<u>Change Order Number</u>	<u>Approved</u>	<u>Cost This CO</u>	<u>Total COs</u>
04	8/8/2023	-472,492.20	730,165.02

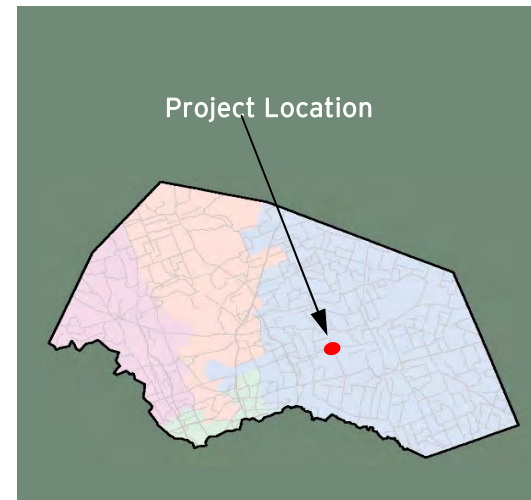
3. County Convenience. 4D Other "Deletion of work requested by the City of Hutto": This Change Order eliminates City of Hutto 16-inch water main line relocations project and 50 LF of 16-inch water line relocation under City of Hutto water line casing project from the original scope of work. The omission of work was requested by the City of Hutto. The cost for restocking of the ordered material and any other related fee is 100% reimbursable by the City of Hutto.

<u>Change Order Number</u>	<u>Approved</u>	<u>Cost This CO</u>	<u>Total COs</u>
05	0/14/23	-5,274.97	724,890.05

5. Contractor Convenience. 5E Other: This Change Order is to revise the Stone Riprap material cost due to a material substitution request from the contractor. James Construction proposed material that has a specific gravity below the Contract requirements but has been accepted by TxDOT in other projects. The EOR approved the use of this material and recommended a reduction in price. This Change Order will result in a cost savings for the proposed material. This Change Order also adds new items to the Contract to pay the Contractor for additional work that was originally paid under the Force Account Line item.

Adjusted Price = \$82,665,928.18





## CR 366 Reconstruction (Chandler Road to Carlos G. Parker Boulevard)

**Project Length: 2.751 Miles**  
**Roadway Classification: Rural Arterial**

**Project Schedule: January 2023 - Summer 2024**  
**Estimated Construction Cost: \$17.7 Million**



## OCTOBER 2023 IN REVIEW

9/1/2023: James Construction (JCG) continued installation of drainage pipes at driveways. Oncor's subcontractor, Pike, began installation of new timber poles for electric line relocation.

9/8/2023: JCG continued placing and processing embankment along Carlos G. Parker. JCG continued installation of drainage pipes at various driveways. Subcontractor Patin Construction continued installing the 24-inch ductile iron water line pipe.

9/15/2023: JCG continued with roadway excavation of existing CR 366. Subcontractor Patin Construction began working on connecting the Jonah water line on Carlos G. Parker.

9/22/2023: JCG continued roadway excavation of the existing CR 366. Subcontractor for AT&T was on site relocating utility pedestals.

9/29/2023: JCG continued placing and processing embankment along CR 366. JCG began processing subgrade along CR 366.



**Design Engineer: Garver**  
**Contractor: James Construction**  
**Construction Observation:**  
Asif Mirzazada, HNTB

**Williamson County**  
**Road Bond Program**

**Project Name: CR 366 Reconstruction (Chandler Road to Carlos G. Parker Boulevard)****Project No. 22IFB138**

Original Contract Price = \$17,694,262.46

<u>Letting</u>	<u>Award</u>	<u>Notice To Proceed</u>	<u>Begin Work</u>	<u>Substantial Completion</u>	<u>Completion Certificate</u>		<u>Total Bid Days</u>	<u>Days Added</u>	<u>Total Days</u>
8/31/2022	9/28/2022	12/27/2022	1/6/2023				515		515
<u>Invoice Number</u>	<u>Beginning Date</u>	<u>Ending Date</u>	<u>Days Charged</u>	<u>Current Invoice</u>	<u>Invoiced Total</u>	<u>Current Retainage</u>	<u>Total Retainage</u>	<u>% (\$)</u> <u>Used</u>	<u>% Time</u> <u>Used</u>
1	1/6/2023	2/28/2023	54	\$1,184,919.53	\$1,184,919.53	\$131,657.73	\$131,657.73	7	10
2	3/1/2023	3/31/2023	31	\$220,649.15	\$1,405,568.68	\$24,516.57	\$156,174.30	9	17
3	4/1/2023	4/30/2023	30	\$195,624.79	\$1,601,193.47	\$21,736.09	\$177,910.39	10	22
4	5/1/2023	5/31/2023	31	\$540,591.96	\$2,141,785.43	\$60,065.77	\$237,976.16	13	28
5	6/1/2023	6/30/2023	30	\$1,603,804.24	\$3,745,589.67	\$178,200.47	\$416,176.63	24	34
6	7/1/2023	7/31/2023	31	\$781,944.84	\$4,527,534.51	\$86,882.76	\$503,059.39	28	40
7	8/1/2023	8/31/2023	31	\$1,589,668.07	\$6,117,202.58	\$176,629.79	\$679,689.18	38	46
8	9/1/2023	9/30/2023	30	\$933,910.69	\$7,051,113.27	\$103,767.85	\$783,457.03	44	52

9/30/2023      Comments - Contractor continued placing and processing embankment and roadway excavation throughout the project. The contractor completed the installation of the multiple box culvert on CR 366. Subcontractor Patin continued installing Jonah and the City of Taylor water lines.

<u>Change Order Number</u>	<u>Approved</u>	<u>Cost This CO</u>	<u>Total COs</u>
01	6/6/2023	\$ 11,562.50	\$ 11,562.50

1A. Design Error or Omission. Incorrect PS&E. : This change order adds the installation of the construction exits along CR 366 and FM 397 Carlos G Parker to access to the project site. The construction entrances or exits are to provide a stable pathway to keep the mud sediment off the public roads and improve safety.

Adjusted Price = \$17,705,824.96

**Project Name: Bud Stockton Extension (CR 305 to FM 487)**

**Project No. 23IFB13**

Original Contract Price = \$5,917,275.00

<u>Letting</u>	<u>Award</u>	<u>Notice To Proceed</u>	<u>Begin Work</u>	<u>Substantial Completion</u>	<u>Completion Certificate</u>		<u>Total Bid Days</u>	<u>Days Added</u>	<u>Total Days</u>
12/12/2022	12/20/2022	1/3/2023	2/9/2023	8/15/2023			177		177
<u>Invoice</u>	<u>Beginning</u>	<u>Ending</u>	<u>Days</u>	<u>Current</u>	<u>Invoiced</u>	<u>Current</u>	<u>Total</u>	<u>% (\$)</u>	<u>% Time</u>
<u>Number</u>	<u>Date</u>	<u>Date</u>	<u>Charged</u>	<u>Invoice</u>	<u>Total</u>	<u>Retainage</u>	<u>Retainage</u>	<u>Used</u>	<u>Used</u>
1	2/1/2023	2/28/2023	16	\$173,685.65	\$173,685.65	\$19,298.41	\$19,298.41	3	9
2	3/1/2023	3/31/2023	31	\$509,598.69	\$683,284.34	\$56,622.07	\$75,920.48	13	27
3	4/1/2023	4/30/2023	30	\$596,757.76	\$1,280,042.10	\$66,306.42	\$142,226.90	24	44
4	5/1/2023	5/31/2023	31	\$935,377.65	\$2,215,419.75	\$103,930.85	\$246,157.75	41	61
5	6/1/2023	6/30/2023	30	\$493,627.50	\$2,709,047.25	\$54,847.50	\$301,005.25	50	78
6	7/1/2023	7/31/2023	31	\$1,774,451.07	\$4,483,498.32	\$197,161.23	\$498,166.48	82	95
7	8/1/2023	8/31/2023	14	\$822,967.99	\$5,306,466.31	-\$218,878.78	\$279,287.70	92	103

9/30/2023      Comments -      The Contractor is waiting on the materials to install the stop signs and rumble strips requested by TxDOT. They continued to work on punch list items.

<u>Change Order Number</u>	<u>Approved</u>	<u>Cost This CO</u>	<u>Total COs</u>
01	3/7/2023	\$ 35,830.59	\$ 35,830.59

6D. Untimely ROW/Utilities. Other.: As part of the ROW Agreement, Williamson County is responsible for installing the new fence along the ROW. The Agreement was finalized after the design, so the items were not included in the bid documents. Also, temporary fence must be installed around the existing pond while the pond is being backfilled.

<u>Change Order Number</u>	<u>Approved</u>	<u>Cost This CO</u>	<u>Total COs</u>
02	8/23/2023	\$ 97,110.00	\$ 132,940.59

2. Differing Site Conditions (unforeseeable) 2E: Miscellaneous difference in site conditions (unforeseeable)(Item 9). This Change Order compensates the Contractor for performing full-depth repairs to the existing Bud Stockton Loop pavement prior to the 1-inch overlay of hot mix asphalt.

Adjusted Price = \$6,050,215.59

**Project Name: CR 404 at FM 973**

**Project No. 23IFB6**

Original Contract Price = \$4,622,143.93

<u>Letting</u>	<u>Award</u>	<u>Notice To Proceed</u>	<u>Begin Work</u>	<u>Substantial Completion</u>	<u>Completion Certificate</u>		<u>Total Bid Days</u>	<u>Days Added</u>	<u>Total Days</u>
11/22/2022	12/6/2022	2/1/2023	2/10/2023	7/7/2023			150		150
<u>Invoice Number</u>	<u>Beginning Date</u>	<u>Ending Date</u>	<u>Days Charged</u>	<u>Current Invoice</u>	<u>Invoiced Total</u>	<u>Current Retainage</u>	<u>Total Retainage</u>	<u>% (\$)</u> <u>Used</u>	<u>% Time</u> <u>Used</u>
1	2/10/2023	2/28/2023	19	\$358,668.36	\$358,668.36	\$39,852.04	\$39,852.04	8	13
2	3/1/123	3/31/2023	31	\$668,379.48	\$1,027,047.84	\$74,264.32	\$114,116.36	23	33
3	4/1/2023	4/30/2023	30	\$601,756.01	\$1,628,803.85	\$66,861.78	\$180,978.14	37	53
4	5/1/2023	5/31/2023	31	\$555,140.47	\$2,183,944.32	\$61,682.27	\$242,660.41	49	74
5	6/1/2023	6/30/2023	30	\$1,893,411.89	\$4,077,356.21	-\$28,062.78	\$214,597.63	87	94
6	7/1/2023	7/31/2023	7	\$383,976.61	\$4,461,332.82	\$20,209.29	\$234,806.92	96	99
7	8/1/2023	8/31/2023	0	\$48,047.09	\$4,509,379.91	\$2,528.79	\$237,335.71	97	99
8	9/1/2023	9/30/2023	30	\$150,388.70	\$4,659,768.61	-\$142,238.46	\$95,097.25	97	119

9/30/2023 Comments - The contractor is waiting on materials to install the flashing beacons and advanced warning signs on FM 973.

<u>Change Order Number</u>	<u>Approved</u>	<u>Cost This CO</u>	<u>Total COs</u>
01	9/14/2023	294,199.97	294,199.97

2E. Miscellaneous difference in site conditions (unforeseeable)(Item 9). This Change Order compensates the contractor for multiple different adjustments made throughout the project. There were revisions made due to the Samsung site, signals, drainage, and some additional safety measures requested by Williamson County.  
 1B. Design Error or Omission. Other. This Change Order also corrects the incorrect asphalt quantities provided in the bid tabs.

Adjusted Price = \$4,916,343.90



**Project Name: CR 307 and CR 305**

**Project No. 23IFB34**

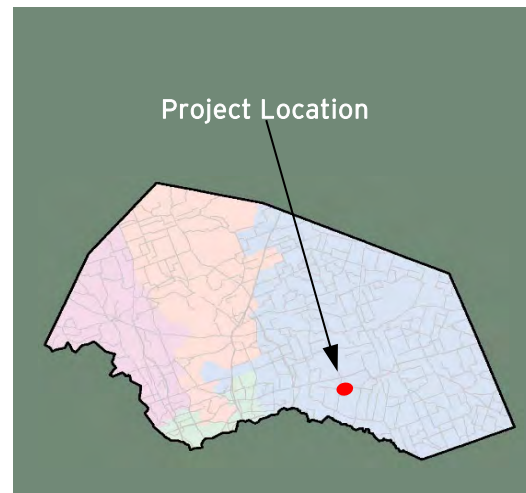
Original Contract Price = \$2,796,832.80

<u>Letting</u>	<u>Award</u>	<u>Notice To Proceed</u>	<u>Begin Work</u>	<u>Substantial Completion</u>	<u>Completion Certificate</u>	<u>Total Bid Days</u>	<u>Days Added</u>	<u>Total Days</u>
2/22/2023	3/7/2023	4/7/2023	4/17/2023			120		120

<u>Invoice Number</u>	<u>Beginning Date</u>	<u>Ending Date</u>	<u>Days Charged</u>	<u>Current Invoice</u>	<u>Invoiced Total</u>	<u>Current Retainage</u>	<u>Total Retainage</u>	<u>% (\$)</u>	<u>% Time</u>
1	4/1/2023	4/30/2023	13	\$105,372.90	\$105,372.90	\$11,708.10	\$11,708.10	4	11
2	5/1/2023	5/31/2023	31	\$78,480.00	\$183,852.90	\$8,720.00	\$20,428.10	7	37
3	6/1/2023	6/30/2023	30	\$319,844.70	\$503,697.60	\$35,538.30	\$55,966.40	20	62
4	7/1/2023	7/31/2023	31	\$298,387.80	\$802,085.40	\$33,154.20	\$89,120.60	32	88
5	8/1/2023	8/31/2023	31	\$262,632.60	\$1,064,718.00	\$29,181.40	\$118,302.00	42	113
6	9/1/2023	9/30/2023	30	\$9,900.00	\$1,074,618.00	\$1,100.00	\$119,402.00	43	138

9/30/2023      Comments - The conflict with the Jarrell Schwertner water line was resolved and the contractor is expected to move back on site on 10/2/23.

Adjusted Price = \$2,796,832.80



## **Samsung Highway (CR 404 Realignment) (CR 404 to FM 3349)**

**Project Length: 0.942 Miles**  
**Roadway Classification: Urban Major Collector**

**Project Schedule: Spring 2023 - Early 2024**  
**Estimated Construction Cost: \$5.1 Million**



## **OCTOBER 2023 IN REVIEW**

9/1/2023: Capital Excavation completed processing flexible base throughout the project. Capital Excavation poured concrete for head and wing walls at Culvert 2 in the middle section of the project.

9/8/2023: Capital began forming and tying reinforcing steel for the rip rap on the upstream end of Culvert 2 in the middle of the project.

9/15/2023 Subcontractor Texas Materials completed paving the first lift of asphalt on the project and paved the first lift of asphalt for all driveways.

9/22/2023: Capital Excavation continued shouldering up the asphalt and grading the ditch lines. Subcontractor Fuquay completed installation of the rock filter dams in the ditch lines throughout the project.

9/29/2023: Capital Excavation continued shouldering up the asphalt and grading the ditch lines. Subcontractor Texas Materials paved the final lift of asphalt on the new roadway and driveways.



**Design Engineer: RPS**  
**Contractor: Capital Excavation Company**  
**Construction Observation:**  
Kyle McCoy, HNTB

**Williamson County**  
**Road Bond Program**

**Project Name: Samsung Highway (CR 404 Realignment) (FM 3349 to CR 404)**  
**Project No. 23IFB33**

Original Contract Price = \$5,139,487.45

<u>Letting</u>	<u>Award</u>	<u>Notice To Proceed</u>	<u>Begin Work</u>	<u>Substantial Completion</u>	<u>Completion Certificate</u>		<u>Total Bid Days</u>	<u>Days Added</u>	<u>Total Days</u>
2/15/2023	2/28/2023	4/12/2023	4/24/2023				312		312
<u>Invoice</u>	<u>Beginning</u>	<u>Ending</u>	<u>Days</u>	<u>Current</u>	<u>Invoiced</u>	<u>Current</u>	<u>Total</u>	<u>% (\$)</u>	<u>% Time</u>
<u>Number</u>	<u>Date</u>	<u>Date</u>	<u>Charged</u>	<u>Invoice</u>	<u>Total</u>	<u>Retainage</u>	<u>Retainage</u>	<u>Used</u>	<u>Used</u>
1	4/24/2023	5/31/2023	38	\$427,494.19	\$427,494.19	\$47,499.35	\$47,499.35	9	12
2	6/1/2023	6/30/2023	30	\$521,200.45	\$948,694.64	\$57,911.17	\$105,410.52	21	22
3	7/1/2023	7/31/2023	31	\$1,021,845.73	\$1,970,540.37	\$113,538.41	\$218,948.93	43	32
4	8/1/2023	8/31/2023	31	\$950,205.70	\$2,920,746.07	-\$65,225.45	\$153,723.48	60	42

9/30/2023      Comments - Contractor finished shouldering up the asphalt, grading the ditch lines and paved the final lift of asphalt on the new roadway and driveways. Subcontractor ESS1 placed soil retention blankets, seed, and fertilizer throughout the project.

Adjusted Price = \$5,139,487.45