

POSSESSION AND USE AGREEMENT FOR TRANSPORTATION PURPOSES

STATE OF TEXAS

§

Parcel No.: 334/334E

§

COUNTY OF WILLIAMSON

§

Project: Hero Way/RM 2243

This Possession and Use Agreement For Transportation Purposes (the "Agreement") between **WILLIAMSON COUNTY, TEXAS** (the "County"), and **JACK SCOTT BRADLEY, AMY L. BRADLEY N/K/A AMY LOUISE HOLMES, AND BRIAN GREGORY HOLMES** (the "Grantor" whether one or more), grants to the County, their contractors, agents and all others deemed necessary by the County, an irrevocable right to possession and use of the Grantor's property for the purpose of constructing the Hero Way/RM 2243 roadway project and related appurtenances, drainage facility/grading and utility relocations (the "Roadway Construction Project"). The property subject to this Agreement is described more fully in field notes, plat maps, or other descriptions attached hereto as Exhibits "A" and "B" and are made a part of this Agreement by reference (the "Property").

1. For the consideration paid by the County which is set forth in Paragraph 2 below, the receipt and sufficiency of which is acknowledged, the Grantor grants, bargains, sells, and conveys to the County the right of entry and possession and use of the Property for the purpose of constructing a roadway, utility adjustments and appurtenances thereto and the right to remove any improvements. Authorized activities include surveying, inspection, environmental studies, archeological studies, clearing, demolition, construction of permanent improvements, relocating, replacing, and improving existing utility facilities, locating new utility facilities, and other work required to be performed in connection with the Roadway Construction Project. This Possession and Use Agreement will extend to the County, its contractors and assigns, owners of any existing utilities on the Property and those which may be lawfully permitted on the Property by the County in the future, and all others deemed necessary by the County for the purpose of the Roadway Construction Project. This grant will allow the construction, relocation, replacement, repair, improvement, operation, and maintenance of utilities on the Property.
2. In full consideration for this irrevocable grant of possession and use, the County will tender to the Grantor payment in the amount of **NINETY-SEVEN THOUSAND ONE HUNDRED FOURTEEN and no/100 DOLLARS (\$97,114.00)** (the "Entry Deposit"). The County will be entitled to take possession and use of the Property upon tender of payment as set forth in paragraph 3 herein, subject to the conditions in paragraph 13 below, if any. The parties agree that the Entry Deposit tendered represents 100% payment of the County's approved value, which assumes no adverse environmental conditions affecting the value of the Property. The approved value is the County's determination of the just compensation owed to the Grantor for the real property interest to be acquired by the County in the Property, encumbered with the improvements thereon, if any, and damages to the remainder, if any, save and except all oil, gas, and sulfur. The parties agree that the Entry Deposit tendered to Grantor will be deducted from any final settlement amount, Special Commissioners' award, or court judgment. In the event the amount of the final settlement or judgment for acquisition of the Property is less than

the amount of the Entry Deposit, then the Grantor agrees that the difference between the amount of the Entry Deposit tendered and the amount of such final settlement or judgment for acquisition of the Property represents an overpayment and, upon written notice from the County, the Grantor will promptly refund the difference between the Entry Deposit and the amount of the settlement or judgment to the County.

3. The effective date of this Agreement will be the date on which payment of the Entry Deposit pursuant to Paragraph 2 above was tendered in full to the Grantor by the County or delivered to a title company acting as escrow agent for the transaction (the "Effective Date").
4. The Grantor warrants and represents by, through, and under Grantor but not otherwise, that the title to the Property is free and clear of all liens and encumbrances (and any subsequent updates prior to the Effective Date), and that proper releases will be executed for the Property prior to funds being disbursed under this Agreement. The Grantor further warrants that no other person or entity owns an interest in the fee title to the Property and further agrees to indemnify the County from all unreleased or undisclosed liens, claims, or encumbrances affecting the Property.

The above-made warranties are made by Grantor and accepted by the County subject to the following:

- A. Visible and apparent easements not appearing of record;
 - B. Any discrepancies, conflicts, or shortages in area or boundary lines or any encroachments or any overlapping of improvements which a current survey would show; and,
 - C. Easements, restrictions, reservations, covenants, conditions, oil and gas leases, mineral severances, and encumbrances for taxes and assessments (other than liens and conveyances) presently of record in the Official Public Records of Williamson County, Texas, that affect the Property, but only to the extent that said items are still valid and in force and effect as of the Effective Date.
5. The parties agree that the valuation date for determining the amount of just compensation for the real property interest proposed to be acquired by the County in the Property, for negotiation or eminent domain proceeding purposes, will be the Effective Date.
 6. This Agreement is made with the understanding that the County will continue to proceed with the acquisition of a real property interest in the Property. The Grantor reserves all rights of compensation for the title and other interest in and to the Property which the Grantor holds as of the time immediately prior to the Effective Date of this Agreement. This Agreement shall in no way prejudice the Grantor's rights to receive full and just compensation as allowed by law for all of the Grantor's interests in and to the Property to be acquired by the County, encumbered with the improvements thereon, if any, and damages, if any, to the remainder of the Grantor's interest in any larger tract of which the Property is a part (the "Remainder"), all as the Property exists on the Effective Date of this Agreement. The County's removal or construction of improvements on the Property shall in no way affect the fair market value of

the Property in determining compensation due to the Grantor in the eminent domain proceedings, except as such removal or construction of improvements may impact or damage the Remainder. No beneficial project influence will impact the appraised value of the Property to be acquired. This grant will not prejudice the Grantor's rights to any relocation benefits for which Grantor may be eligible.

7. In the event the County institutes or has instituted eminent domain proceedings, the County will not be liable to the Grantor for interest upon any award or judgment as a result of such proceedings for any period of time prior to the date of the award. Payment of any interest may be deferred by the County until the entry of judgment.
8. The purpose of this Agreement is to allow the County to proceed with its Roadway Construction Project without delay and to allow the Grantor to have the use at this time of 100% of the Entry Deposit. The Grantor expressly acknowledges that the proposed Roadway Construction Project is for a valid public use and voluntarily waives any right the Grantor has or may have, known or unknown, to contest the jurisdiction of the court in any condemnation proceeding for acquisition of the Property related to the Roadway Construction Project, based upon claims that the condemning authority has no authority to acquire the Property through eminent domain, has no valid public use for the Property, or that acquisition of the Property is not necessary for the public use.
9. The undersigned Grantor agrees to pay as they become due, all unpaid ad valorem property taxes and special assessments assessed against Property as of the Effective Date.
10. Notwithstanding the acquisition of the right of possession to the Property by the County in a condemnation proceeding by depositing the Special Commissioners' award into the registry of the court, less any amounts tendered to the Grantor pursuant to Paragraph 2 above, this Agreement shall continue to remain in effect until the County acquires title to the Property either by negotiation, settlement, or final court judgment.
11. There shall be no drinking liquor, hunting, or fishing on the Property or any of Grantor's lands by the County, its officers, agents, employees, contractors, invitees, guests, or representatives at any time. No firearms or fishing equipment shall be taken on the property by the County, its officers, agents, employees, contractors, invitees, guests or representatives at any time. The County, its contractors, and any and all persons entering the Property under this Agreement shall not perform disorderly conduct and a portable sanitary facility shall be made available for the County's contractors and any and all persons entering the Property under this agreement.
12. The County shall have the right to remove any fence that now crosses the Property. Prior to cutting any fence, however, the County shall give timely notice to the Grantor to brace the existing fence to be cut adequately on both sides of the proposed cut by suitable H-braces to prevent the remainder of the fence from sagging. If applicable, the County shall take reasonable steps to ensure that cattle, horses and/or other livestock cannot stray from the fenced pastures, including but not limited to informing Grantor of any fence removal and allowing for reasonable time to relocate said livestock. The County and its designated contractors,

employees, and invitees agree to keep any and all gates and fences closed and locked at all times except when passing through same.

13. This Agreement will also extend to and bind the heirs, devisees, executors, administrators, legal representatives, successors in interest, and assigns of the parties.

14. It is agreed the County will record this document.

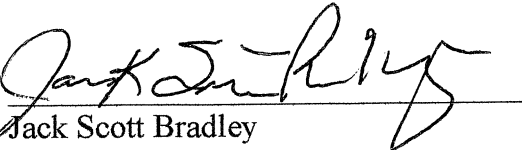
15. Other conditions: Should the Special Commissioners' Award (if any) be greater than the Entry Deposit paid pursuant to paragraph 2 herein, the County shall tender the difference to the registry of the court within sixty (60) days of the date that the Special Commissioners' Award is entered.

At no time during the possession of the Property by County for the purposes described herein shall Grantor be denied reasonable access and/or ingress to or egress from the remainder of Grantor's land for its current uses, unless otherwise agreed to in writing in advance.

To have and to hold the Agreement herein described and conveyed, together with all the rights and appurtenances belonging to the County and its assigns forever, for the purposes and subject to the limitations set forth above.

[signature pages follow]

GRANTOR:




Jack Scott Bradley

ACKNOWLEDGMENT

STATE OF TEXAS


COUNTY OF WILLIAMSON

This instrument was acknowledged before me on this the 12th day of OCTOBER, 2023, by Jack Scott Bradley, in the capacity and for the purposes and consideration recited herein.




Notary Public, State of Texas

GRANTOR:



Amy L. Bradley n/k/a Amy Louise Holmes

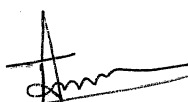


ACKNOWLEDGMENT


STATE OF TEXAS

COUNTY OF WILLIAMSON


This instrument was acknowledged before me on this the 12th day of OCTOBER, 2023, by Amy L. Bradley n/k/a Amy Louise Holmes, in the capacity and for the purposes and consideration recited herein.



Notary Public, State of Texas



GRANTOR:




Brian Gregory Holmes


ACKNOWLEDGMENT

STATE OF TEXAS

COUNTY OF Williamson

This instrument was acknowledged before me on this the 13th day of October, 2023, by Brian Gregory Holmes, in the capacity and for the purposes and consideration recited herein.





Notary Public, State of Texas

COUNTY:

WILLIAMSON COUNTY, TEXAS

By: _____
Bill Gravell, Jr.
County Judge

ACKNOWLEDGMENT

STATE OF TEXAS

COUNTY OF WILLIAMSON

This instrument was acknowledged before me on this the ____ day of _____, 2023, by Bill Gravell, Jr., County Judge of Williamson County, Texas, in the capacity and for the purposes and consideration recited herein.

Notary Public, State of Texas

EXHIBIT A

County: Williamson
Parcel: 334
Highway: FM 2243

METES & BOUNDS DESCRIPTION FOR PARCEL 334

METES & BOUNDS DESCRIPTION FOR A 0.180 ACRE TRACT OF LAND OUT OF THE TALBOT CHAMBERS SURVEY, ABSTRACT NO. 125, WILLIAMSON COUNTY, TEXAS; BEING A PORTION OF A CALLED 13.320 ACRE TRACT OF LAND AS CONVEYED TO JACK SCOTT BRADLEY, AMY L. BRADLEY AND BRIAN GREGORY HOLMES BY WARRANTY DEED WITH VENDOR'S LIEN RECORDED IN DOCUMENT NUMBER 2000068029 OF THE OFFICIAL PUBLIC RECORDS OF WILLIAMSON COUNTY, TEXAS; SAID 0.180 ACRE TRACT OF LAND BEING MORE PARTICULARLY DESCRIBED BY METES AND BOUNDS AS FOLLOWS AND SHOWN ON THE ATTACHED SKETCH:

BEGINNING at a 1/2-inch iron rod with cap stamped "J.E. GARON RPLS 4303" found on the north right-of-way line of Hero Way (f/k/a County Road 269) (width varies) (no deed of reference found), at the southwest corner of the above described Bradley and Holmes Tract, and the southeast corner of a called 13.320 acre tract of land as conveyed to Brian Olson and Charity M. Olson (1/2 interest) and Gregory Olson and Hattie E. Olson (1/2 interest) by Warranty Deed with Vendor's Lien recorded in Document Number 2001071867 of the Official Public Records of Williamson County, Texas, for the southwest corner and **POINT OF BEGINNING** of the herein described tract, from which a 1/2-inch iron rod with cap stamped "J.E. GARON RPLS 4303" found on the north right-of-way line of said Hero Way, at the southwest corner of said Olson Tract, and the southeast corner of the remainder of a called 13.371 acre tract of land as conveyed to Charles Hoskins and Patricia Hoskins by Warranty Deed with Vendor's Lien recorded in Document Number 2002036263 of the Official Public Records of Williamson County, Texas, bears S 68°52'28" W a distance of 456.22 feet;

THENCE, with the west line of said Bradley and Holmes Tract and the east line of said Olson Tract, N 22°13'25" W a distance of 24.76 feet to a 1/2-inch iron rod with cap stamped "WILCO ROW 5777" (NAD-83, Central Zone Grid Coordinates: N: 10,188,221.60, E: 3,086,669.90) set at the beginning of a non-tangent curve to the left, for the northwest corner of the herein described tract, 218.89 feet left of FM 2243 baseline station 155+91.10, from which a 1/2-inch iron rod with cap stamped "J.E. GARON RPLS 4303" found at the northwest corner of said Bradley and Holmes Tract and the northeast corner of said Olson Tract, bears N 22°13'25" W a distance of 1,262.81 feet;

THENCE, over and across said Bradley and Holmes Tract, along said curve to the left, an arc distance of 407.76 feet, having a radius of 11,053.00 feet, a central angle of 02°06'49" and a chord which bears N 70°28'42" E a distance of 407.73 feet to a 1/2-inch iron rod with a cap stamped "WILCO ROW 5777" set for a point of tangency, 232.76 feet left of FM 2243 baseline station 160+07.76;

THENCE, continuing over and across said Bradley and Holmes Tract, N 69°25'18" E a distance of 30.65 feet to a 1/2-inch iron rod with a cap stamped "WILCO ROW 5777" set for an interior corner of the herein described tract, 233.71 feet left of FM 2243 baseline station 160+39.11;

THENCE, over and across said Bradley and Holmes Tract, along said curve to the left, an arc distance of 158.92 feet, having a radius of 10,953.00 feet, a central angle of $00^{\circ}49'53''$ and a chord which bears $N 71^{\circ}09'14'' E$ a distance of 158.92 feet to a 1/2-inch iron rod with a cap stamped "BGE Inc" set for the northeast corner of the herein described tract, 324.23 feet left of FM 2243 baseline station 157+44.57;


THENCE, continuing over and across said Bradley and Holmes Tract, $S 20^{\circ}34'42'' E$ a distance of 47.58 feet to a 1/2-inch iron rod with a cap stamped "BGE Inc" set on the north line of said electric easement, for the southeast corner of the herein described tract, 276.73 feet left of FM 2243 baseline station 157+47.39, from which a 5/8-inch iron rod with cap stamped "SAM INC" found on the north right-of-way line of said Hero Way, at the most easterly corner of said electric easement, bears $N 84^{\circ}51'46'' E$ a distance of 256.47 feet;

THENCE, with the north line of said electric easement, continuing over and across said Bradley and Holmes Tract, $S 84^{\circ}51'46'' W$ a distance of 89.63 feet to a 1/2-inch iron rod found for an angle point;

THENCE, with the north line of said electric easement, continuing over and across said Bradley and Holmes Tract, $S 69^{\circ}03'38'' W$ a distance of 71.62 feet to the **POINT OF BEGINNING** and containing 0.118 acres (5,154 square feet) of land, more or less.

Bearing orientation is based on the Texas State Plane Coordinate System NAD-83, Central Zone 4203. All distances are surface and may be converted to grid by dividing by a scale factor of 1.00012.

I hereby certify that these notes were prepared by BGE from a survey made on the ground under my supervision on May 12, 2022 and are true and correct to the best of my knowledge. A sketch accompanies this description.



Jonathan O. Nobles RPLS Number 5777
BGE, Inc.

101 West Louis Henna Blvd., Suite 400
Austin, TX 78728

Telephone: 512-879-0400

TBPELS Licensed Surveying Firm Number 10106502



08/16/2022

Date

Client: Williamson County
Date: August 16, 2022
Project Number: 7473-00

GENERAL NOTES:

1. BEARING ORIENTATION IS BASED ON THE TEXAS STATE PLANE COORDINATE SYSTEM, CENTRAL ZONE 4203, NAD83. DISTANCES SHOWN HEREON ARE IN SURFACE AND CAN BE CONVERTED TO GRID BY DIVIDING BY THE COMBINED SCALE FACTOR = 1.00012
2. A METES AND BOUNDS DESCRIPTION OF EVEN DATE WAS PREPARED IN CONJUNCTION WITH THIS SKETCH.
3. THIS PARCEL PLAT WAS MADE IN RELIANCE UPON THAT CERTAIN COMMITMENT FOR TITLE INSURANCE ISSUED BY TITLE RESOURCES GUARANTY COMPANY AND TEXAS NATIONAL TITLE, INC. UNDER G.F. NO. T-159118, DATED EFFECTIVE JUNE 23, 2022 AND ISSUED ON JULY 1, 2022.

RESTRICTIVE COVENANT AND EASEMENT NOTES:

1. RESTRICTIVE COVENANTS OF RECORD ITEMIZED IN VOLUME 625, PAGE 5, DEED RECORDS, WILLIAMSON COUNTY, TEXAS, DO AFFECT THE SUBJECT TRACT.
- 10.1 AN ELECTRIC TRANSMISSION AND/OR DISTRIBUTION LINE AND/OR SYSTEM EASEMENT GRANTED TO PEDERNALES ELECTRIC COOPERATIVE INC. AS DESCRIBED IN VOLUME 799, PAGE 641 OF THE DEED RECORDS OF WILLIAMSON COUNTY, TEXAS, DOES NOT AFFECT THE SUBJECT TRACT, AS SHOWN HEREON.
- 10.2 AN ELECTRIC TRANSMISSION LINE GRANTED TO PEDERNALES ELECTRIC COOPERATIVE INC. AS DESCRIBED IN VOLUME 799, PAGE 641 OF THE DEED RECORDS OF WILLIAMSON COUNTY, TEXAS, DOES NOT AFFECT THE SUBJECT TRACT, AS SHOWN HEREON.
- 10.3 AN ELECTRIC LINE AERIAL EASEMENT GRANTED TO LCRA TRANSMISSION SERVICES CORPORATION AS DESCRIBED IN DOCUMENT NO. 2018067187 OF THE OFFICIAL PUBLIC RECORDS OF WILLIAMSON COUNTY, TEXAS, DOES AFFECT THE SUBJECT TRACT, AS SHOWN HEREON.
- 10.5 ALL TERMS, CONDITIONS AND PROVISIONS OF THAT CERTAIN DEVELOPMENT AGREEMENT OF RECORD IN DOCUMENT NO. 2010083081 OF THE OFFICIAL PUBLIC RECORDS OF WILLIAMSON COUNTY, TEXAS, DO AFFECT THE SUBJECT TRACT.

I hereby certify that this survey was made on the ground by BGE, Inc. under my supervision on May 12, 2022 and is true and correct to the best of my knowledge. The property has access to a public roadway and there are no visible encroachments, except as shown hereon.



08/12/2022

Jonathan O. Nobles

JONATHAN O. NOBLES RPLS NO. 5777
BGE, INC.
101 WEST LOUIS HENNA BLVD., SUITE 400
AUSTIN, TEXAS 78728
TELEPHONE: (512) 879-0400

REVISED 08/12/2022: UPDATED TITLE COMMITMENT



BGE, Inc.
101 West Louis Henna Blvd, Suite 400, Austin, TX 78728
Tel: 512-879-0400 • www.bgeinc.com
TBPLS Licensed Surveying Firm No. 10106502

Copyright 2

PARCEL PLAT
SHOWING PARCEL 334
0.180 ACRE
FM 2243

WILLIAMSON COUNTY, TEXAS

Scale: 1"=100' Job No.: 7473-00 Date: 08/17/2022 Page: 5 of 5

LEGEND

B.P.	BRICK PAVERS
CAB.	CABINET
C.L.F.	CHAIN LINK FENCE
CMP	CORRUGATED METAL PIPE
C.R.S.	CATHODIC READING STATION
DOC.	DOCUMENT
E.C.R.	ELECTRIC CONDUIT RISER
ESMT.	EASEMENT
E.M.	ELECTRIC METER
ELEC.	ELECTRIC
ESMT.	EASEMENT
G.C.B.	GATE CONTROL BOX
G.P.	GATE POST
NO.	NUMBER
N.T.S.	NOT TO SCALE
O.P.R.W.C.	OFFICIAL PUBLIC RECORDS OF WILLIAMSON COUNTY
P.O.B.	POINT OF BEGINNING
PED.	PEDESTAL
P.L.M.	PIPELINE MARKER
P.O.B.	POINT OF BEGINNING
P.O.R.	POINT OF REFERENCE
P.P.	POWER POLE
R.O.W.	RIGHT-OF-WAY
S.R.W.	STONE RETAINING WALL
TEL.	TELEPHONE
TRANS.	TRANSFORMER
U.C.M.	UNDERGROUND CABLE MARKER
W.I.F.	WROUGHT IRON FENCE
W.M.	WATER METER
()	RECORD INFO FOR DOC. NO. 2000068029 O.P.R.W.C.
[]	RECORD INFO FOR DOC. NO. 2001071867 O.P.R.W.C.
{ }	RECORD INFO FOR CAB. F, SLIDES 45-46 P.R.W.C.
●	FOUND 1/2" IRON ROD (UNLESS OTHERWISE NOTED)
○	SET 1/2" IRON ROD W/CAP "WILCO ROW 5777"
△	CALCULATED POINT
x	WIRE FENCE
—○—	METAL FENCE
—DHT—	OVERHEAD TELEPHONE
—DHP—	OVERHEAD POWER
—//—	EDGE OF ASPHALT
[10.3]	SCHEDULE B ITEM

LINE TABLE		
NUMBER	BEARING	DISTANCE
L1	N 22°13'25" W	24.76'
L2	N 69°25'18" E	30.65'
L3	N 22°31'56" W	4.00'
L4	N 69°25'18" E	18.38'
L5	S 22°42'00" E	16.41'
L6	S 22°13'48" W	67.81'

CURVE TABLE				
NUMBER	ARC LENGTH	RADIUS	DELTA	CHORD BEARING
C1	407.76'	11,053.00'	2°06'49"	N 70°28'42" E
				407.73'

REVISED 08/12/2022: UPDATED TITLE COMMITMENT



BGE, Inc.
101 West Louis Henna Blvd, Suite 400, Austin, TX 78728
Tel: 512-879-0400 • www.bgeinc.com
TBPLS Licensed Surveying Firm No. 10106502

Copyright 20

PARCEL PLAT
SHOWING PARCEL 334
0.180 ACRE
FM 2243
WILLIAMSON COUNTY, TEXAS

Scale: 1"=100' Job No.: 717300 Date: 08/17/2022 Page: 1 of 5

County: Williamson
Parcel: 334E
Highway: FM 2243

METES & BOUNDS DESCRIPTION FOR EASEMENT PARCEL 334E

METES & BOUNDS DESCRIPTION FOR A 0.118 ACRE TRACT OF LAND OUT OF THE TALBOT CHAMBERS SURVEY, ABSTRACT NO. 125, WILLIAMSON COUNTY, TEXAS; BEING A PORTION OF A CALLED 13.320 ACRE TRACT OF LAND AS CONVEYED JACK SCOTT BRADLEY, AMY L. BRADLEY AND BRIAN GREGORY HOLMES BY WARRANTY DEED WITH VENDOR'S LIEN RECORDED IN DOCUMENT NUMBER 2000068029 OF THE OFFICIAL PUBLIC RECORDS OF WILLIAMSON COUNTY, TEXAS; SAID 0.118 ACRE TRACT OF LAND BEING MORE PARTICULARLY DESCRIBED BY METES AND BOUNDS AS FOLLOWS AND SHOWN ON THE ATTACHED SKETCH:

COMMENCING for POINT OF REFERENCE at a 1/2-inch iron rod with cap stamped "J.E. GARON RPLS 4303" found on the north right-of-way line of Hero Way (f/k/a County Road 269) (width varies) (no deed of reference found), at the southwest corner of the above described Bradley and Holmes Tract, and the southeast corner of a called 13.320 acre tract of land as conveyed to Brian Olson and Charity Olson by Warranty Deed with Vendor's Lien recorded in Document Number 2001071867 of the Official Public Records of Williamson County, Texas, from which a 1/2-inch iron rod with cap stamped "J.E. GARON RPLS 4303" found on the north right-of-way line of said Hero Way, at the southwest corner of said Olson Tract, and at the southeast corner of the remainder of a called 13.371 acre tract of land as conveyed to Charles Hoskins and Patricia Hoskins by Warranty Deed with Vendor's Lien recorded in Document Number 2002036263 of the Official Public Records of Williamson County, Texas, bears S 68°52'28" W a distance of 456.22 feet, and also from which a 1/2-inch iron rod found on the north right-of-way line of said Hero Way, at the southeast corner of said Bradley and Holmes Tract and the southwest corner of Tract 4 of Kittie Hill Acres, a subdivision as recorded in Cabinet F, Slides 45-46 of the Plat Records of Williamson County, Texas, bears N 68°48'59" E a distance of 456.49 feet; Thence, with the west line of said Bradley and Holmes Tract and the east line of said Olson Tract, N 22°13'25" W a distance of 95.99 feet to a 5/8-inch iron rod with cap stamped "SAM LLC" (NAD-83, Central Zone Grid Coordinates: N: 10,188,287.53, E: 3,086,642.96) found at the northwest corner of a called 0.52 acre electric line easement recorded in Document Number 2018067187 of the Official Public Records of Williamson County, Texas, for the southwest corner and **POINT OF BEGINNING** of the herein described tract, 289.75 feet left of FM 2243 baseline station 155+83.68;

THENCE, with the west line of said Bradley and Holmes Tract and the east line of said Olson Tract, N 22°13'25" W a distance of 28.98 feet to a 1/2-inch iron rod with cap stamped "BGE Inc" set at the beginning of a non-tangent curve to the left, for the northwest corner of the herein described tract, 318.59 feet left of FM 2243 baseline station 155+80.63, from which a 1/2-inch iron rod with cap stamped "J.E. GARON RPLS 4303" found at the northwest corner of said Bradley and Holmes Tract and the northeast corner of said Olson Tract, bears N 22°13'25" W a distance of 1,162.59 feet;

THENCE, continuing over and across said Bradley and Holmes Tract, N 22°31'56" W a distance of 4.00 feet to a 1/2-inch iron rod with a cap stamped "WILCO ROW 5777" set for an exterior corner of the herein described tract, 237.70 feet left of FM 2243 baseline station 160+38.85;


THENCE, continuing over and across said Bradley and Holmes Tract, N 69°25'18" E a distance of 18.38 feet to a 1/2-inch iron rod with a cap stamped "WILCO ROW 5777" set on the east line of said Bradley and Holmes Tract and on the west line of Tract 4 of Kittie Hill Acres, a subdivision as recorded in Cabinet F, Slides 45-46 of the Plat Records of Williamson County, Texas, for the northeast corner of the herein described tract, 238.22 feet left of FM 2243 baseline station 160+57.66, from which a 1/2-inch iron rod found on the east line of said Bradley and Holmes Tract, at the northwest corner of said Tract 4, bears N 22°42'00" W a distance of 340.76 feet;

THENCE, with the east line of said Bradley and Holmes Tract and the west line of said Tract 4, S 22°42'00" E a distance of 16.41 feet to a 1/2-inch iron rod found on the north right-of-way line of said Hero Way, at the southeast corner of said Bradley and Holmes Tract and the southwest corner of said Tract 4, from which a 1/2-inch iron rod found at the southeast corner of said Tract 4, bears N 69°38'27" E a distance of 823.08 feet;

THENCE, with the north right-of-way line of said Hero Way and the south line of said Bradley and Holmes Tract, S 68°48'59" W a distance of 456.49 feet to the **POINT OF BEGINNING** and containing 0.180 acre (7,858 square feet) of land, more or less.

Bearing orientation is based on the Texas State Plane Coordinate System NAD-83, Central Zone 4203. All distances are surface and may be converted to grid by dividing by a scale factor of 1.00012.

I hereby certify that these notes were prepared by BGE from a survey made on the ground under my supervision on May 12, 2022 and are true and correct to the best of my knowledge. A sketch accompanies this description.




Jonathan O. Nobles RPLS Number 5777
BGE, Inc.

101 West Louis Henna Blvd., Suite 400
Austin, TX 78728

Telephone: 512-879-0400

TBPELS Licensed Surveying Firm Number 10106502



08/12/2022

Date

Client: Williamson County
Date: June 17, 2022
Revised: August 12, 2022
Project Number: 7473-00

"J.E. GARON
FBI 1703M

JACK SCOTT BRADLEY, AMY L BRADLEY AND BRIAN GREGORY HOLMES
CALLED 13.320 ACRES
DOC. NO. 2000086029 O.P.R.W.C.

EASEMENT PARCEL
334E 0.118 ACRE
5.154 SQUARE FEET

A PORTION OF A CALLED 13.320 ACRES
JACK SCOTT BRADLEY, AMY L. BRADLEY
AND BRIAN GREGORY HOLMES
DOC. NO. 20000568029 O.P.R.W.C.

BRIAN OLSON AND CHARITY
M. OLSON, HUSBAND AND
WIFE (1/2 INTEREST)
GREGORY OLSON AND HATTIE
E. OLSON, HUSBAND AND
WIFE (1/2 INTEREST)
CALLED 13.320 ACRES
DOC. NO. 2001071867
O P R W C

STATIONARY
LABORATORY
EVALUATION
STA 1

ELCE. LINE ESMT.
1.01 ACRE
DOC. NO. 2018067
O.P.R.W.C.

P.O.B.
STA 155+83.68
289.75' LT
GRID COORDINATES-
N: 10,188,287.53
E: 3,086,642.96

W 100
COR. = P.B.
116
4303 P.L.M.
METAL / A
F/K / RECORD
DEED USE
ONER TANK
FOUND

THE PARK AT CYPRESS CREEK, LLC
CALLED 4.377 ACRES
(TRACT 2)
DOC NO 2023145415 CDBWC

(IRACT 2)
DOC. NO. 2021145415 O.P.R.W.C.
O.P.R.W.C.

PC: 152+70.05

155+00

PROPOSED F.M. 2243 BAW

WOOD HOG TANK

IP

BGE, Inc.
101 West Louisville

BGE, Inc.
101 West Louis Henna Blvd, Suite 400, Austin, TX 78701
Tel: 512-879-0400 • www.bgeinc.com

BCE

PARCEL PLAT SHOWING
EASEMENT PARCEL 334E

0.118 ACRE
FM 2243

WILLIAMSON COUNTY, TEXAS

Scale:	Job No.:	Date:	Page:
1" = 100'	7477	08/18/2000	7 of 8



GENERAL NOTES:

1. BEARING ORIENTATION IS BASED ON THE TEXAS STATE PLANE COORDINATE SYSTEM, CENTRAL ZONE 4203, NAD83. DISTANCES SHOWN HEREON ARE IN SURFACE AND CAN BE CONVERTED TO GRID BY DIVIDING BY THE COMBINED SCALE FACTOR = 1.00012
2. A METES AND BOUNDS DESCRIPTION OF EVEN DATE WAS PREPARED IN CONJUNCTION WITH THIS SKETCH.
3. THIS PARCEL PLAT WAS MADE IN RELIANCE UPON THAT CERTAIN COMMITMENT FOR TITLE INSURANCE ISSUED BY TITLE RESOURCES GUARANTY COMPANY AND TEXAS NATIONAL TITLE, INC. UNDER G.F. NO. T-159118, DATED EFFECTIVE JUNE 23, 2022 AND ISSUED ON JULY 1, 2022.

RESTRICTIVE COVENANT AND EASEMENT NOTES:

1. RESTRICTIVE COVENANTS OF RECORD ITEMIZED IN VOLUME 625, PAGE 5, DEED RECORDS, WILLIAMSON COUNTY, TEXAS, DO AFFECT THE SUBJECT TRACT.
- 10.1 AN ELECTRIC TRANSMISSION AND/OR DISTRIBUTION LINE AND/OR SYSTEM EASEMENT GRANTED TO PEDERNALES ELECTRIC COOPERATIVE INC. AS DESCRIBED IN VOLUME 799, PAGE 641 OF THE DEED RECORDS OF WILLIAMSON COUNTY, TEXAS, DOES NOT AFFECT THE SUBJECT TRACT, AS SHOWN HEREON.
- 10.2 AN ELECTRIC TRANSMISSION LINE GRANTED TO PEDERNALES ELECTRIC COOPERATIVE INC. AS DESCRIBED IN VOLUME 799, PAGE 641 OF THE DEED RECORDS OF WILLIAMSON COUNTY, TEXAS, DOES NOT AFFECT THE SUBJECT TRACT, AS SHOWN HEREON.
- 10.3 AN ELECTRIC LINE AERIAL EASEMENT GRANTED TO LCRA TRANSMISSION SERVICES CORPORATION AS DESCRIBED IN DOCUMENT NO. 2018067187 OF THE OFFICIAL PUBLIC RECORDS OF WILLIAMSON COUNTY, TEXAS, DOES NOT AFFECT THE SUBJECT TRACT, AS SHOWN HEREON.
- 10.5 ALL TERMS, CONDITIONS AND PROVISIONS OF THAT CERTAIN DEVELOPMENT AGREEMENT OF RECORD IN DOCUMENT NO. 2010083081 OF THE OFFICIAL PUBLIC RECORDS OF WILLIAMSON COUNTY, TEXAS, DO AFFECT THE SUBJECT TRACT.

I hereby certify that this survey was made on the ground by BGE, Inc. under my supervision on May 12, 2022 and is true and correct to the best of my knowledge. The property has access to a public roadway and there are no visible encroachments, except as shown hereon.



08/16/2022

Jonathan O. Nobles

JONATHAN O. NOBLES RPLS NO. 5777
BGE, INC.
101 WEST LOUIS HENNA BLVD., SUITE 400
AUSTIN, TEXAS 78728
TELEPHONE: (512) 879-0400



BGE, Inc.
101 West Louis Henna Blvd, Suite 400, Austin, TX 78728
Tel: 512-879-0400 • www.bgeinc.com
TBPLS Licensed Surveying Firm No. 10106502

Copyright © 2022

PARCEL PLAT SHOWING EASEMENT PARCEL 334E 0.118 ACRE FM 2243			
WILLIAMSON COUNTY, TEXAS			
Scale: 1"=100'	Job No.: 7473-00	Date: 08/16/2022	Page: 5 of 5

LEGEND

- B.

BOLLARD
- BLDG.

BUILDING
- B.P.

BRICK PAVERS
- B.W.F.

BARBED WIRE FENCE
- CAB.

CABINET
- C.L.F.

CHAIN LINK FENCE
- CMP.

CORRUGATED METAL PIPE
- C.R.S.

CATHODIC READING STATION
- DOC.

DOCUMENT
- E.C.R.

ELECTRIC CONDUIT RISER
- ELEC.

ELECTRIC
- E.M.

ELECTRIC METER
- ESMT.

EASEMENT
- G.C.B.

GATE CONTROL BOX
- G.P.

GATE POST
- H.W.F.

HOW WIRE FENCE
- NO.

NUMBER
- N.T.S.

NOT TO SCALE
- O.P.R.W.C.

OFFICIAL PUBLIC RECORDS OF WILLIAMSON COUNTY
- P.O.B.

POINT OF BEGINNING
- PED.

PEDESTAL
- P.L.M.

PIPELINE MARKER
- P.O.B.

POINT OF BEGINNING
- P.O.R.

POINT OF REFERENCE
- P.P.

POWER POLE
- R.O.W.

RIGHT-OF-WAY
- S.R.W.

STONE RETAINING WALL
- TEL.

TELEPHONE
- TRANS.

TRANSFORMER
- U.C.M.

UNDERGROUND CABLE MARKER
- W.M.

WATER METER
- W.V.

WATER VALVE
- W.W.

WATER WELL
- ()

RECORD INFO FOR DOC. NO. 2000068029 O.P.R.W.C.
- []

RECORD INFO FOR DOC. NO. 2001071867 O.P.R.W.C.
- { }

RECORD INFO FOR DOC. NO. 2018067187 O.P.R.W.C.
- FOUND 1/2" IRON ROD (UNLESS OTHERWISE NOTED)
- SET 1/2" IRON ROD W/CAP "WILCO ROW 5777"
- SET 1/2" IRON ROD W/CAP "BGE INC"
- x—

WIRE FENCE
- METAL FENCE
- DHT—

OVERHEAD TELEPHONE
- DHP—

OVERHEAD POWER
- //—

EDGE OF ASPHALT
- [10.3]

SCHEDULE B ITEM

LINE TABLE		
NUMBER	BEARING	DISTANCE
L1	N 22°13'25" W	28.98'
L2	S 20°34'42" E	47.58'
L3	S 84°51'46" W	89.63'
L4	S 69°03'38" W	71.62'
L5	N 22°13'25" W	95.99'

LINE TABLE		
NUMBER	BEARING	DISTANCE
{L4}	{S 69°02'31" W}	{71.50'}

CURVE TABLE				
NUMBER	ARC LENGTH	RADIUS	DELTA	CHORD BEARING
C1	158.92'	10,953.00'	0°49'53"	N 71°09'14" E

CHORD BEARING	CHORD DISTANCE
N 71°09'14" E	158.92'



BGE, Inc.
101 West Louis Henna Blvd, Suite 400, Austin, TX 78728
Tel: 512-879-0400 • www.bgeinc.com
TBPLS Licensed Surveying Firm No. 10106502

Copyright 21

PARCEL PLAT SHOWING
EASEMENT PARCEL 334E
0.118 ACRE
FM 2243
WILLIAMSON COUNTY, TEXAS

Scale: 1"=100'
Job No.: 7473-00
Date: 08/16/2022
Page: 4 of 5