



ROAD BOND PROGRAM

Construction Summary Report

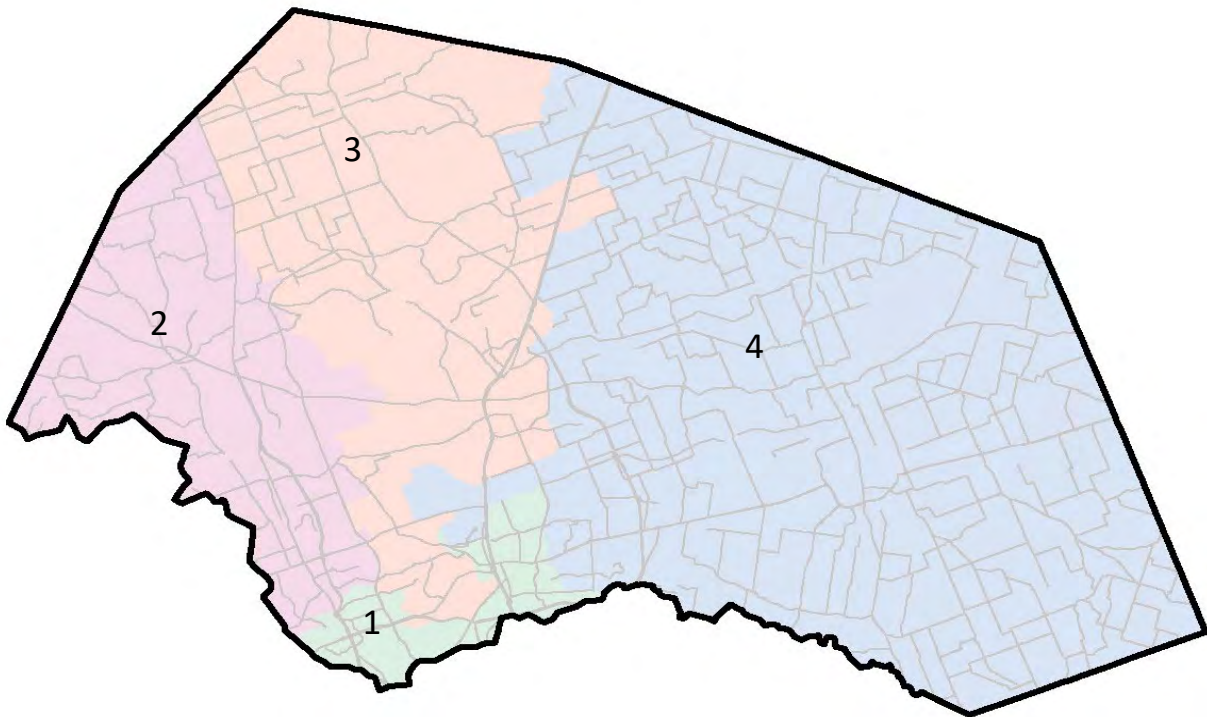
County Judge
Bill Gravell, Jr.

Commissioners
Terry Cook
Cynthia Long
Valerie Covey
Russ Boles

February 2025

WWW.WILCOTX.GOV

Volume XXX - Issue No.2



Presented By:



Table of Contents



Completed Projects	1
PRECINCT No. 1 – Commissioner Terry Cook.....	5
PRECINCT No. 2 – Commissioner Cynthia Long	9
Liberty Hill (SH 29) Bypass (RM 1869 to CR 279).....	13
Ronald Reagan Boulevard Widening.....	15
Bagdad Road ROW Clearing.....	17
PRECINCT No. 3 – Commissioner Valerie Covey	18
CR 111 Westinghouse Road	22
Corridor H/Sam Bass Road	24
CR 255 Realignment	27
PRECINCT No. 4 – Commissioner Russ Boles.....	28
East Wilco Highway (Southeast Loop Segment 1, Phase 1)	32
East Wilco Highway (FM 3349 at US 79 (FM 3349 from US to CR 404)).....	34
CR 366 (Chandler Road to Carlos G. Parker Boulevard)	38
Bud Stockton Extension (CR 305 to FM 487).....	39
Corridor C / SH 29 Bypass	40
CR 129 (South of Brushy Creek to North of South County Line).....	41
Bud Stockton at FM 487 Traffic Signal	42
East Wilco Highway (Southeast Loop – Segment 2).....	44

WILLIAMSON COUNTY

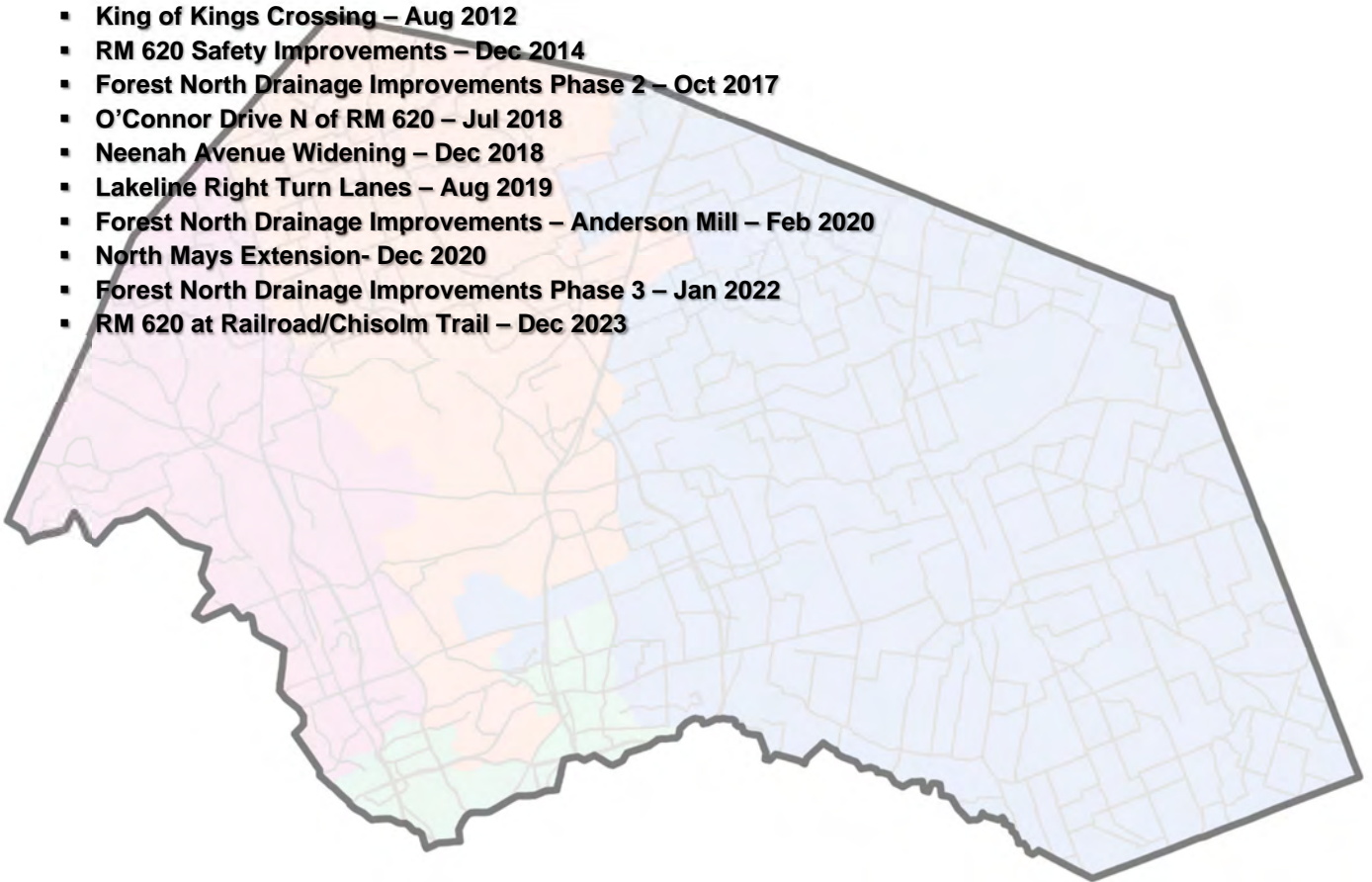
ROAD BOND PROGRAM

COMPLETED PROJECTS

CONSTRUCTION SUBSTANTIALLY COMPLETE/OPEN TO TRAFFIC - AS OF FEBRUARY 2025

Precinct 1

- Pond Springs Road (signal) – Apr 2002
- McNeil Road, Phase 1 – Jan 2005
- McNeil Road, Phase 2 – Feb 2007
- RM 620, Phase 1 – Jan 2009
- Pond Springs Road – Sep 2010
- County Road 174 at Brushy Creek – Jun 2011
- O'Connor Drive Extension – Apr 2012
- King of Kings Crossing – Aug 2012
- RM 620 Safety Improvements – Dec 2014
- Forest North Drainage Improvements Phase 2 – Oct 2017
- O'Connor Drive N of RM 620 – Jul 2018
- Neenah Avenue Widening – Dec 2018
- Lakeline Right Turn Lanes – Aug 2019
- Forest North Drainage Improvements – Anderson Mill – Feb 2020
- North Mays Extension- Dec 2020
- Forest North Drainage Improvements Phase 3 – Jan 2022
- RM 620 at Railroad/Chisolm Trail – Dec 2023



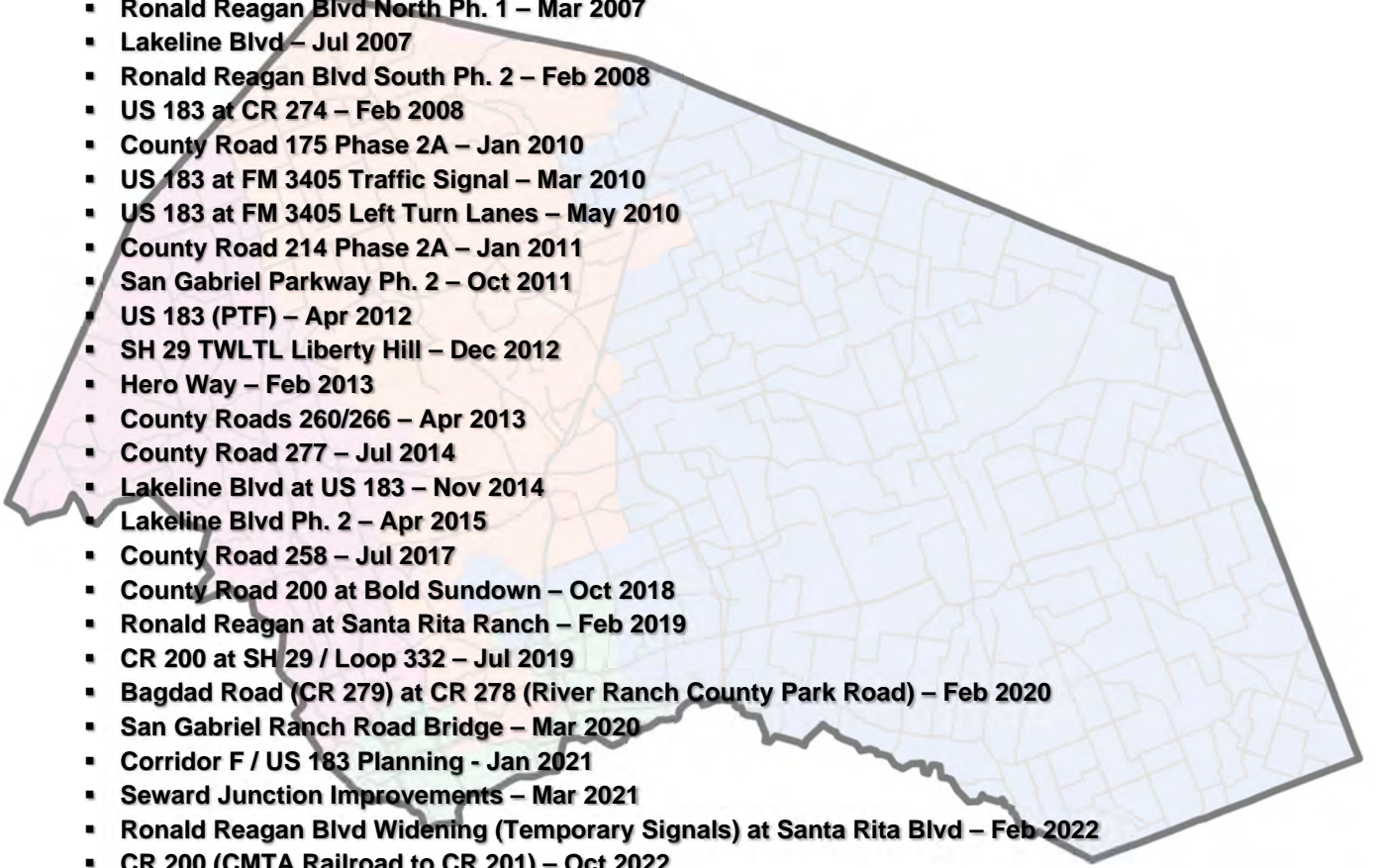
WILLIAMSON COUNTY

ROAD BOND PROGRAM

COMPLETED PROJECTS

CONSTRUCTION SUBSTANTIALLY COMPLETE/OPEN TO TRAFFIC - AS OF FEBRUARY 2025

Precinct 2

- 
- A map of Williamson County, Texas, with Precinct 2 highlighted in orange. The map shows the county's irregular shape and internal road network. Precinct 2 is located in the western-central part of the county, roughly between the US 183 corridor and the Lakeline Blvd corridor, extending from the SH 29 corridor in the north to the Santa Rita Blvd area in the south.
- RM 1869 at SH 29 (signal) – Aug 2002
 - River Bend Oaks – Feb 2003
 - County Road 175 – Jun 2003
 - County Road 200 – Sep 2003
 - Ronald Reagan Blvd, South Ph. 1 – Dec 2004
 - County Road 214 – Feb 2005
 - County Road 258 – Sep 2006
 - San Gabriel Pkwy, Ph. 1 – Feb 2007
 - Ronald Reagan Blvd North Ph. 1 – Mar 2007
 - Lakeline Blvd – Jul 2007
 - Ronald Reagan Blvd South Ph. 2 – Feb 2008
 - US 183 at CR 274 – Feb 2008
 - County Road 175 Phase 2A – Jan 2010
 - US 183 at FM 3405 Traffic Signal – Mar 2010
 - US 183 at FM 3405 Left Turn Lanes – May 2010
 - County Road 214 Phase 2A – Jan 2011
 - San Gabriel Parkway Ph. 2 – Oct 2011
 - US 183 (PTF) – Apr 2012
 - SH 29 TWLTL Liberty Hill – Dec 2012
 - Hero Way – Feb 2013
 - County Roads 260/266 – Apr 2013
 - County Road 277 – Jul 2014
 - Lakeline Blvd at US 183 – Nov 2014
 - Lakeline Blvd Ph. 2 – Apr 2015
 - County Road 258 – Jul 2017
 - County Road 200 at Bold Sundown – Oct 2018
 - Ronald Reagan at Santa Rita Ranch – Feb 2019
 - CR 200 at SH 29 / Loop 332 – Jul 2019
 - Bagdad Road (CR 279) at CR 278 (River Ranch County Park Road) – Feb 2020
 - San Gabriel Ranch Road Bridge – Mar 2020
 - Corridor F / US 183 Planning - Jan 2021
 - Seward Junction Improvements – Mar 2021
 - Ronald Reagan Blvd Widening (Temporary Signals) at Santa Rita Blvd – Feb 2022
 - CR 200 (CMTA Railroad to CR 201) – Oct 2022
 - Ronald Reagan Safety Improvements – July 2023
 - CR 258 Extension – Dec 2023

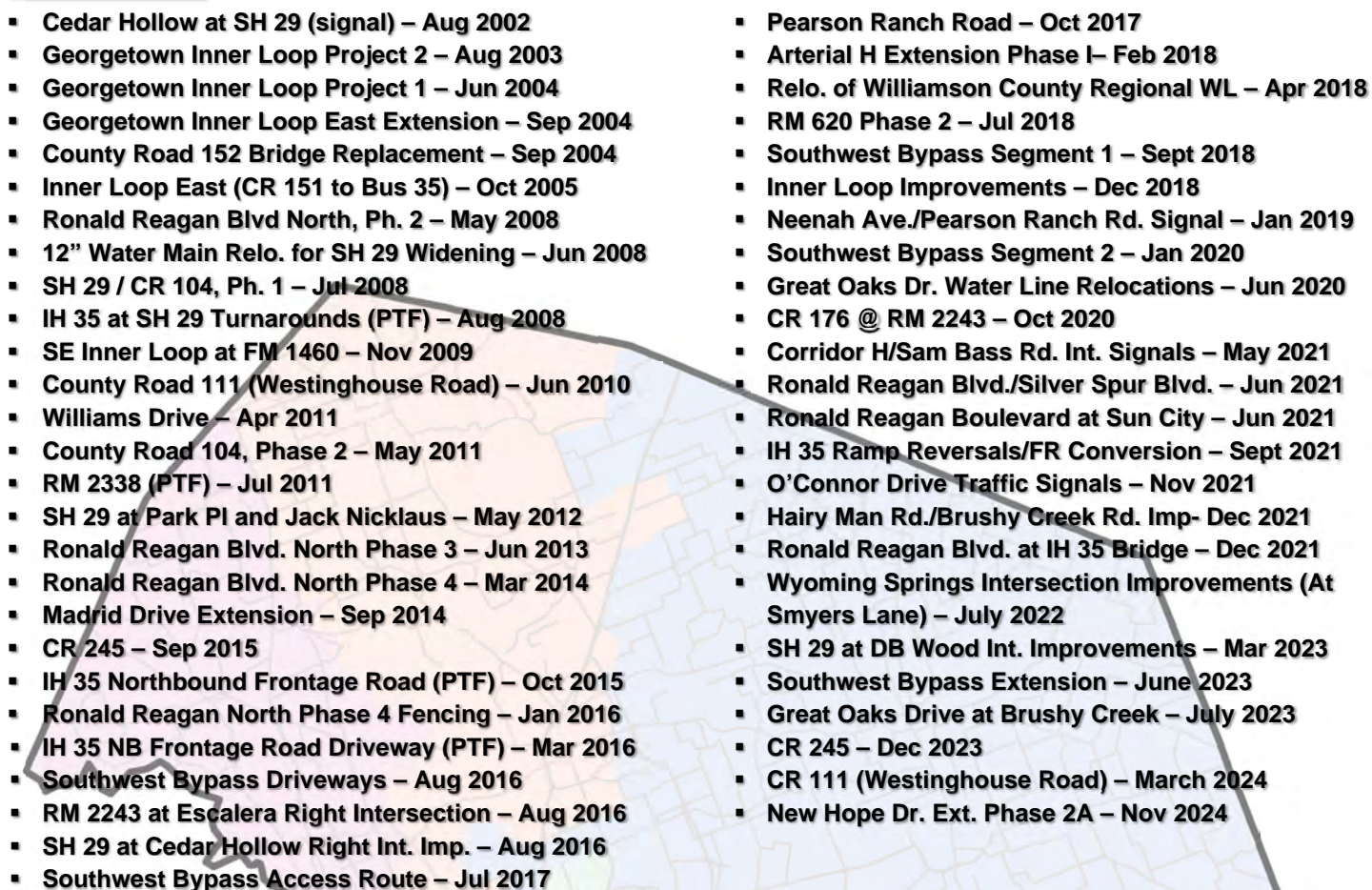
WILLIAMSON COUNTY

ROAD BOND PROGRAM

COMPLETED PROJECTS

CONSTRUCTION SUBSTANTIALLY COMPLETE/OPEN TO TRAFFIC - AS OF FEBRUARY 2025

Precinct 3

- 
- A map of Williamson County, Texas, with Precinct 3 highlighted in light blue. The map shows the county's irregular shape and internal road network. Precinct 3 is located in the central-eastern part of the county, covering areas around Georgetown, IH 35, and the Southwest Bypass.
- Cedar Hollow at SH 29 (signal) – Aug 2002
 - Georgetown Inner Loop Project 2 – Aug 2003
 - Georgetown Inner Loop Project 1 – Jun 2004
 - Georgetown Inner Loop East Extension – Sep 2004
 - County Road 152 Bridge Replacement – Sep 2004
 - Inner Loop East (CR 151 to Bus 35) – Oct 2005
 - Ronald Reagan Blvd North, Ph. 2 – May 2008
 - 12" Water Main Relo. for SH 29 Widening – Jun 2008
 - SH 29 / CR 104, Ph. 1 – Jul 2008
 - IH 35 at SH 29 Turnarounds (PTF) – Aug 2008
 - SE Inner Loop at FM 1460 – Nov 2009
 - County Road 111 (Westinghouse Road) – Jun 2010
 - Williams Drive – Apr 2011
 - County Road 104, Phase 2 – May 2011
 - RM 2338 (PTF) – Jul 2011
 - SH 29 at Park Pl and Jack Nicklaus – May 2012
 - Ronald Reagan Blvd. North Phase 3 – Jun 2013
 - Ronald Reagan Blvd. North Phase 4 – Mar 2014
 - Madrid Drive Extension – Sep 2014
 - CR 245 – Sep 2015
 - IH 35 Northbound Frontage Road (PTF) – Oct 2015
 - Ronald Reagan North Phase 4 Fencing – Jan 2016
 - IH 35 NB Frontage Road Driveway (PTF) – Mar 2016
 - Southwest Bypass Driveways – Aug 2016
 - RM 2243 at Escalera Right Intersection – Aug 2016
 - SH 29 at Cedar Hollow Right Int. Imp. – Aug 2016
 - Southwest Bypass Access Route – Jul 2017
 - Pearson Ranch Road – Oct 2017
 - Arterial H Extension Phase I – Feb 2018
 - Relo. of Williamson County Regional WL – Apr 2018
 - RM 620 Phase 2 – Jul 2018
 - Southwest Bypass Segment 1 – Sept 2018
 - Inner Loop Improvements – Dec 2018
 - Neenah Ave./Pearson Ranch Rd. Signal – Jan 2019
 - Southwest Bypass Segment 2 – Jan 2020
 - Great Oaks Dr. Water Line Relocations – Jun 2020
 - CR 176 @ RM 2243 – Oct 2020
 - Corridor H/Sam Bass Rd. Int. Signals – May 2021
 - Ronald Reagan Blvd./Silver Spur Blvd. – Jun 2021
 - Ronald Reagan Boulevard at Sun City – Jun 2021
 - IH 35 Ramp Reversals/FR Conversion – Sept 2021
 - O'Connor Drive Traffic Signals – Nov 2021
 - Hairy Man Rd./Brushy Creek Rd. Imp- Dec 2021
 - Ronald Reagan Blvd. at IH 35 Bridge – Dec 2021
 - Wyoming Springs Intersection Improvements (At Smyers Lane) – July 2022
 - SH 29 at DB Wood Int. Improvements – Mar 2023
 - Southwest Bypass Extension – June 2023
 - Great Oaks Drive at Brushy Creek – July 2023
 - CR 245 – Dec 2023
 - CR 111 (Westinghouse Road) – March 2024
 - New Hope Dr. Ext. Phase 2A – Nov 2024

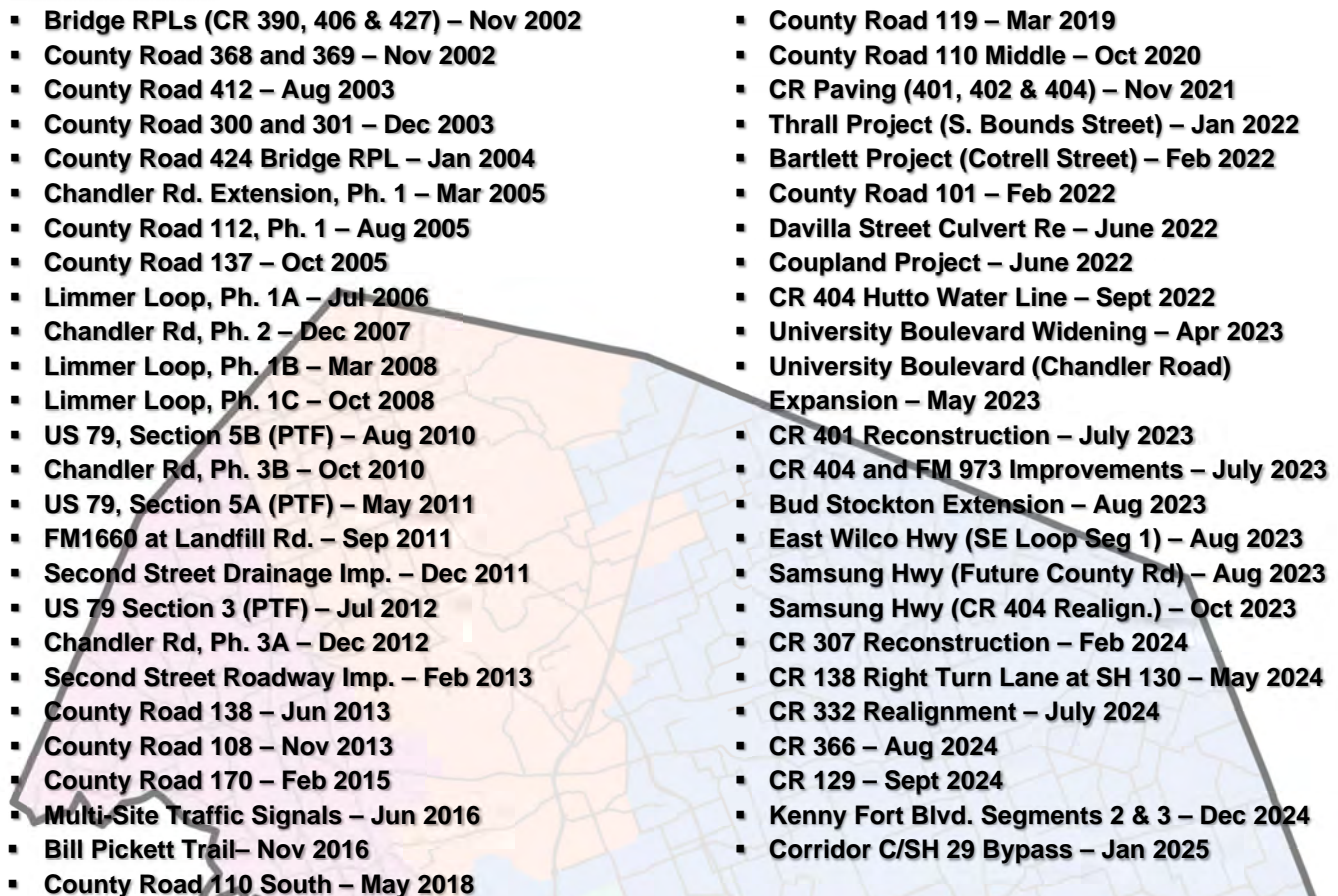
WILLIAMSON COUNTY

ROAD BOND PROGRAM

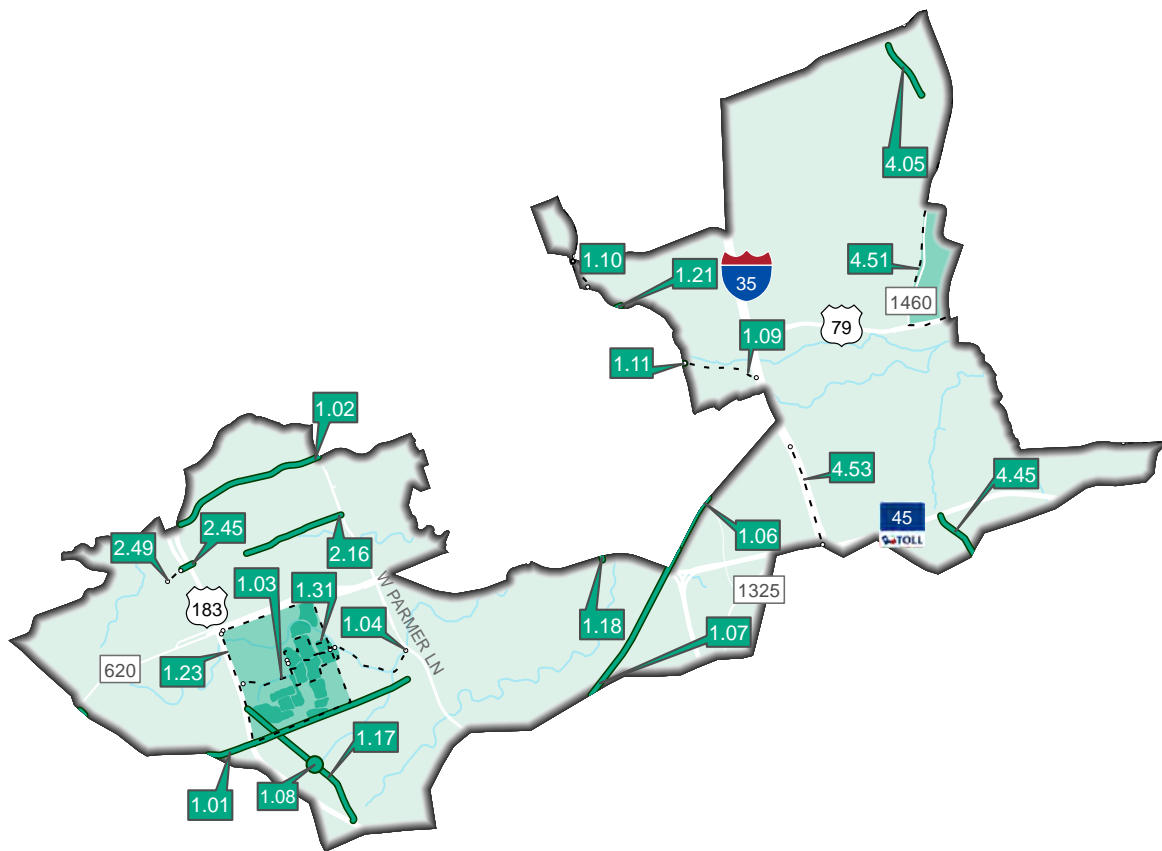
COMPLETED PROJECTS

CONSTRUCTION SUBSTANTIALLY COMPLETE/OPEN TO TRAFFIC - AS OF FEBRUARY 2025

Precinct 4

- 
- A map of Williamson County, Texas, with Precinct 4 highlighted in orange. The map shows the county's irregular shape and internal road network. Precinct 4 is located in the western-central part of the county. The list of completed projects is organized into two columns, with the left column corresponding to the western part of Precinct 4 and the right column corresponding to the eastern part.
- Bridge RPLs (CR 390, 406 & 427) – Nov 2002
 - County Road 368 and 369 – Nov 2002
 - County Road 412 – Aug 2003
 - County Road 300 and 301 – Dec 2003
 - County Road 424 Bridge RPL – Jan 2004
 - Chandler Rd. Extension, Ph. 1 – Mar 2005
 - County Road 112, Ph. 1 – Aug 2005
 - County Road 137 – Oct 2005
 - Limmer Loop, Ph. 1A – Jul 2006
 - Chandler Rd, Ph. 2 – Dec 2007
 - Limmer Loop, Ph. 1B – Mar 2008
 - Limmer Loop, Ph. 1C – Oct 2008
 - US 79, Section 5B (PTF) – Aug 2010
 - Chandler Rd, Ph. 3B – Oct 2010
 - US 79, Section 5A (PTF) – May 2011
 - FM1660 at Landfill Rd. – Sep 2011
 - Second Street Drainage Imp. – Dec 2011
 - US 79 Section 3 (PTF) – Jul 2012
 - Chandler Rd, Ph. 3A – Dec 2012
 - Second Street Roadway Imp. – Feb 2013
 - County Road 138 – Jun 2013
 - County Road 108 – Nov 2013
 - County Road 170 – Feb 2015
 - Multi-Site Traffic Signals – Jun 2016
 - Bill Pickett Trail– Nov 2016
 - County Road 110 South – May 2018
 - County Road 119 – Mar 2019
 - County Road 110 Middle – Oct 2020
 - CR Paving (401, 402 & 404) – Nov 2021
 - Thrall Project (S. Bounds Street) – Jan 2022
 - Bartlett Project (Cotrell Street) – Feb 2022
 - County Road 101 – Feb 2022
 - Davilla Street Culvert Re – June 2022
 - Coupland Project – June 2022
 - CR 404 Hutto Water Line – Sept 2022
 - University Boulevard Widening – Apr 2023
 - University Boulevard (Chandler Road) Expansion – May 2023
 - CR 401 Reconstruction – July 2023
 - CR 404 and FM 973 Improvements – July 2023
 - Bud Stockton Extension – Aug 2023
 - East Wilco Hwy (SE Loop Seg 1) – Aug 2023
 - Samsung Hwy (Future County Rd) – Aug 2023
 - Samsung Hwy (CR 404 Realign.) – Oct 2023
 - CR 307 Reconstruction – Feb 2024
 - CR 138 Right Turn Lane at SH 130 – May 2024
 - CR 332 Realignment – July 2024
 - CR 366 – Aug 2024
 - CR 129 – Sept 2024
 - Kenny Fort Blvd. Segments 2 & 3 – Dec 2024
 - Corridor C/SH 29 Bypass – Jan 2025

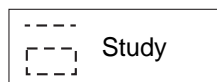
2000/2006 Road Bond Program Projects Precinct 1 - Commissioner Cook



Completed/Open to Traffic

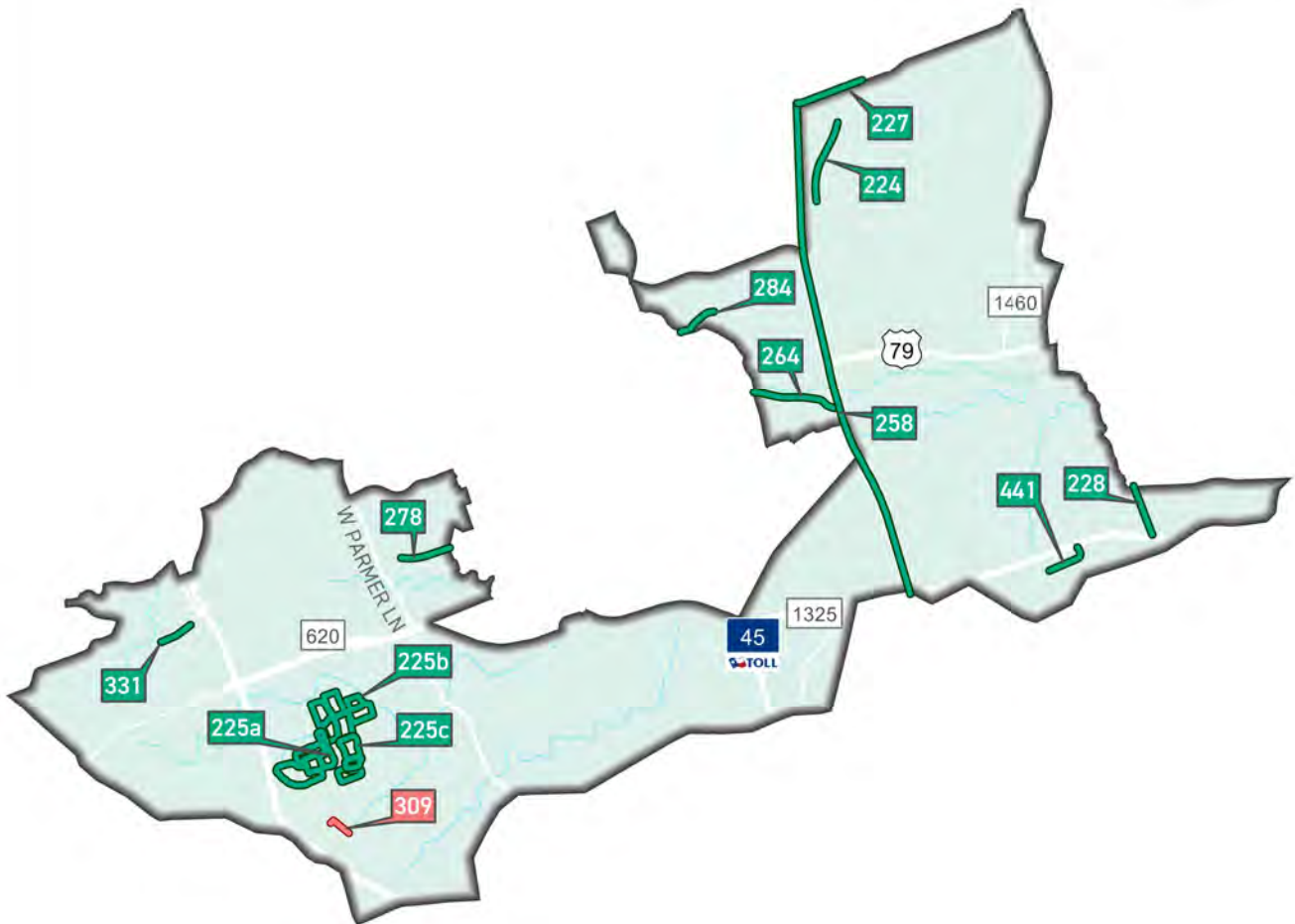

- 1.01 Anderson Mill Rd.
- 1.02 Avery Ranch Blvd. (183 to Parmer Lane)
- 1.03 Lake Creek Drainage - Phase 1 ----
- 1.04 Lake Creek Drainage - Phase 2 ----
- 1.06 McNeil Road - Phase 1
- 1.07 McNeil Road - Phase 2
- 1.08 Pond Springs at Turtle Rock Signal
- 1.09 RM 620 Feasibility ----
- 1.10 Wyoming Springs North ----
- 1.11 RM 620 Interim Improvements - Phase 1
- 1.17 Pond Springs Road
- 1.18 O'Connor Overpass at SH 45

- 1.21 CR 174 (Hairy Man Rd.) Bridge Rail Rehab
- 1.23 Forest North Drainage Improvements - Phase 1 []
- 1.31 Forest North Drainage Improvements - Phase 2 []
- 1.31 Forest North Drainage Improvements - Phase 3
- 2.16 Lakeline Blvd. (Lyndhurst to Parmer Lane)
- 2.45 Lakeline Blvd. at US 183
- 2.49 Lakeline Blvd. Right Turn Lanes ----
- 4.05 CR 112 - Phase 1
- 4.45 CR 170
- 4.53 IH 35 Operational Analysis ----



2013 ROAD BOND PROGRAM PROJECTS

Precinct 1 - Commissioner Cook



In Design

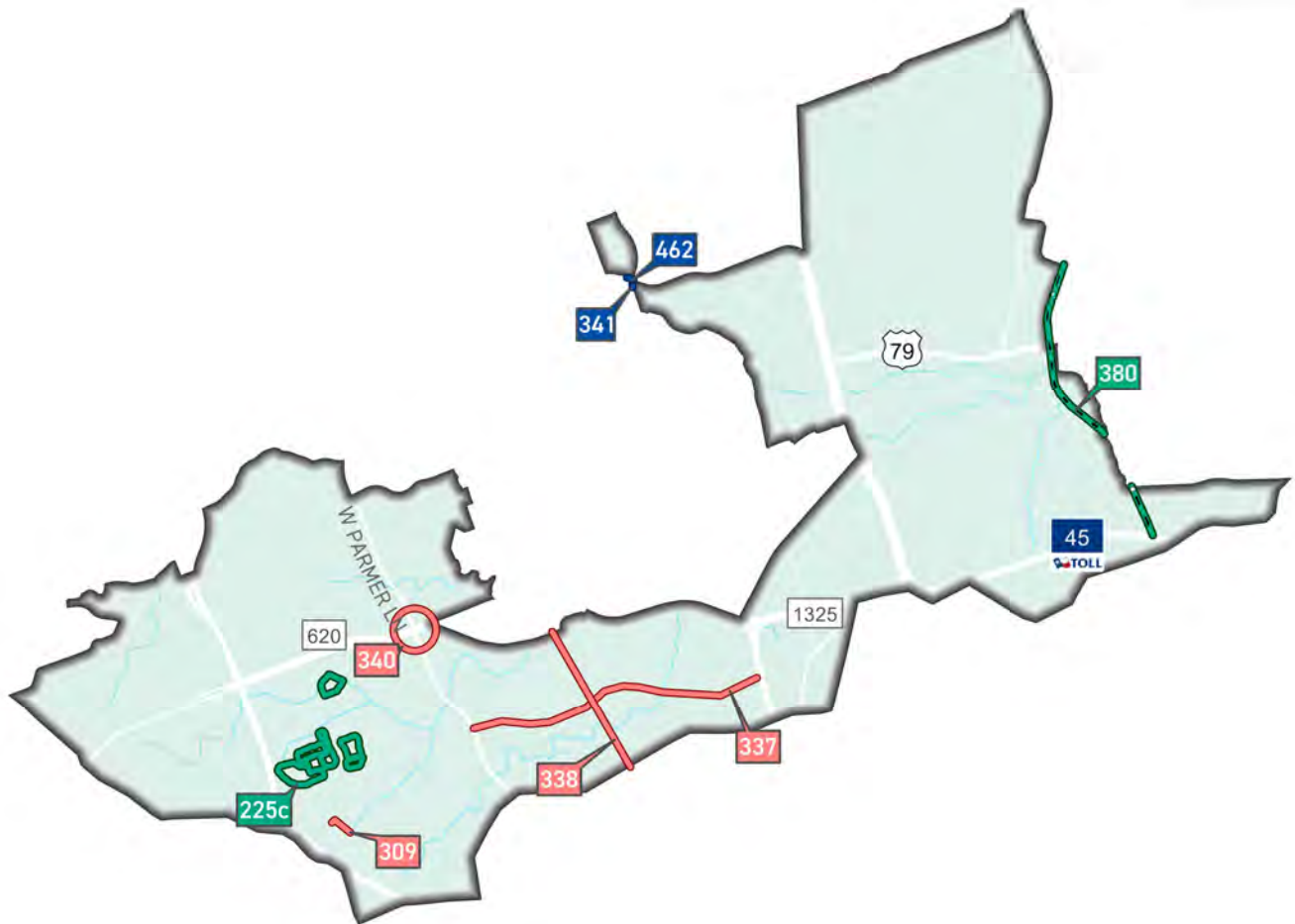

309 Pond Springs Road Area Drainage Improvements

Completed/Open to Traffic

- 224 North Mays Street Extension (Paloma Drive to Oakmont Drive)
- 225a Forest North Drainage Improvements Anderson Mill Zone
- 225b Forest North Drainage Improvements Phase 2
- 225c Forest North Drainage Improvements Phase 3 (Design)
- 227 University Boulevard Widening (IH 35 to Sunrise Road)
- 228 Kenney Fort Blvd Segments 2 and 3 (Forest Creek Boulevard to SH 45)
- 258 IH 35 Corridor Operational Analysis (SH 45 to RM 1431)
- 264 RM 620 at Railroad / Chisholm Trail (IH 35 Frontage Road to Deep Wood Drive)
- 278 Neenah Avenue Widening (Olive Hill Drive to 0.5 miles east of Olive Hill Drive)
- 284 Hairy Man Road/Brushy Creek Road Safety Improvements (Brushy Bend to Sam Bass Road)
- 331 Lakeline Boulevard Right Turn Lanes
- 441 Roundville Lane (A.W. Grimes Boulevard to EBFR of SH 45)

2019 ROAD BOND PROGRAM PROJECTS

Precinct 1 - Commissioner Cook



In Design

- 309 Pond Springs Road Area Drainage Improvements
- 337 Anderson Mill Road (FM734 - Loop 1)
- 338 RM 620/SH 45 Intersection to McNeil Road
- 340 Parmer Lane at SH 45 Interchange

Under Construction/Bidding

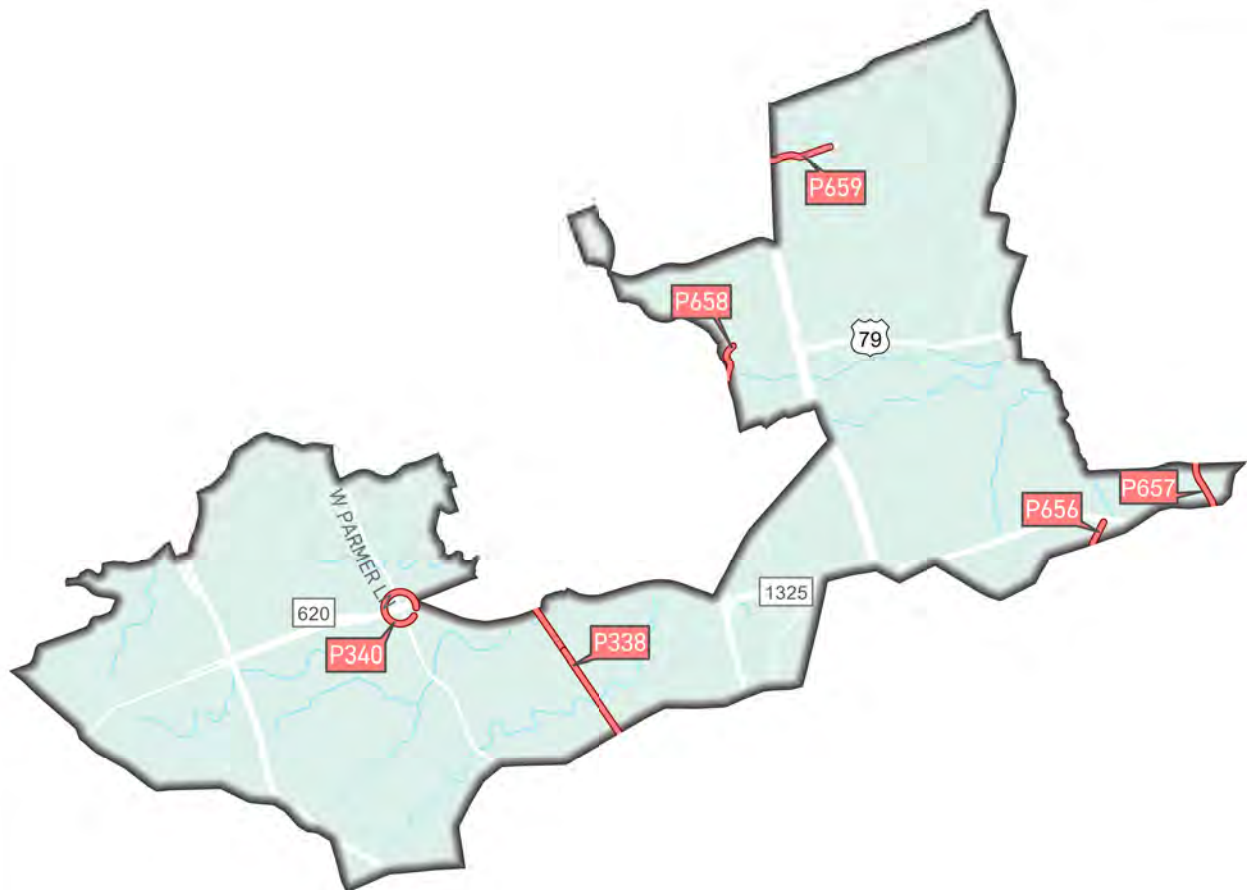
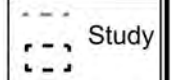
- 341 Wyoming Springs Extension (Brightwater Boulevard/Creek Bend to Sam Bass Road)
- 462 Corridor H/Sam Bass Road (RM 1431 to Wyoming Springs Drive)

Completed/Open to Traffic

- 225c Forest North Drainage Improvements Phase 3
- 380 MoKan (University Boulevard to SH 45)

2023 ROAD BOND PROGRAM PROJECTS

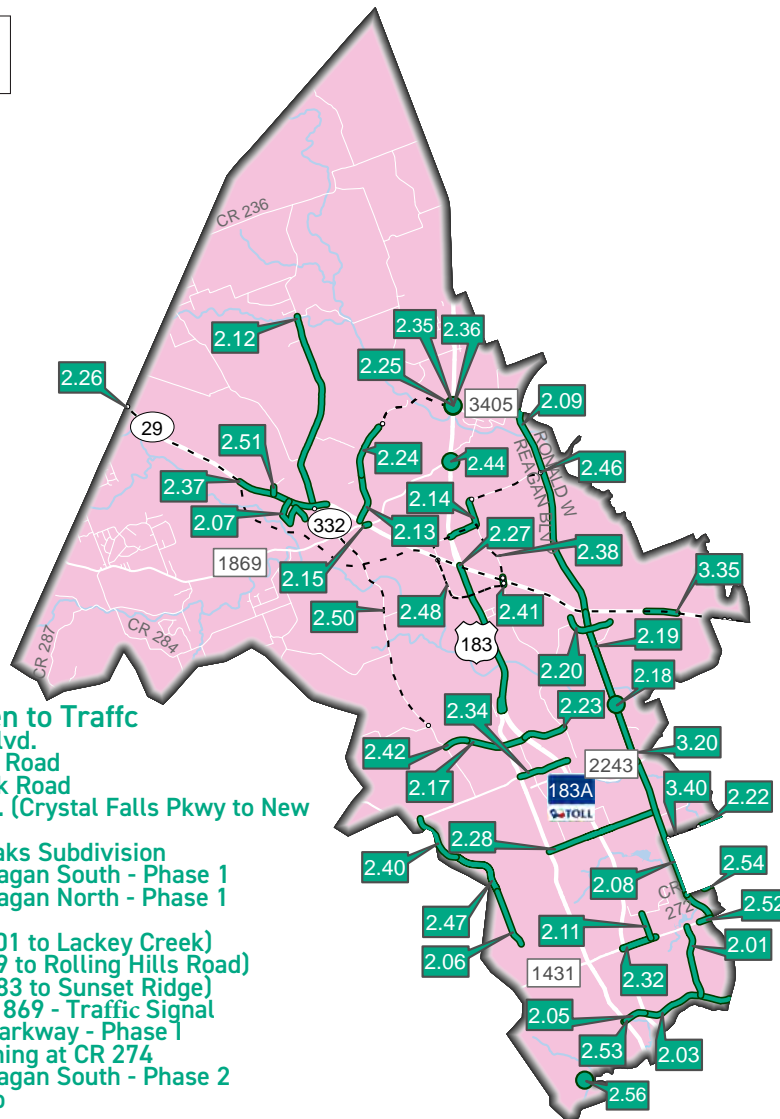
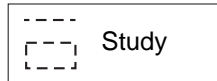
Precinct 1 - Commissioner Cook



In Design

- P338 Robinson Ranch Road (SH 45 / RM 620 to McNeil Road)
- P340 Parmer Lane at SH 45 (Parmer Lane / SH 45)
- P656 Schultz Lane (Louis Henna Blvd to New Meister Lane)
- P657 Red Bud Lane Widening (Gattis School Road to Heatherwilde Blvd)
- P658 Deepwood Drive (Deepwood Dr to Sam Bass Rd)
- P659 Eagles Nest Extension (Cypress Blvd to west of Chisholm Trail Road)

2000/2006 Road Bond Program Projects Precinct 2 - Commissioner Long



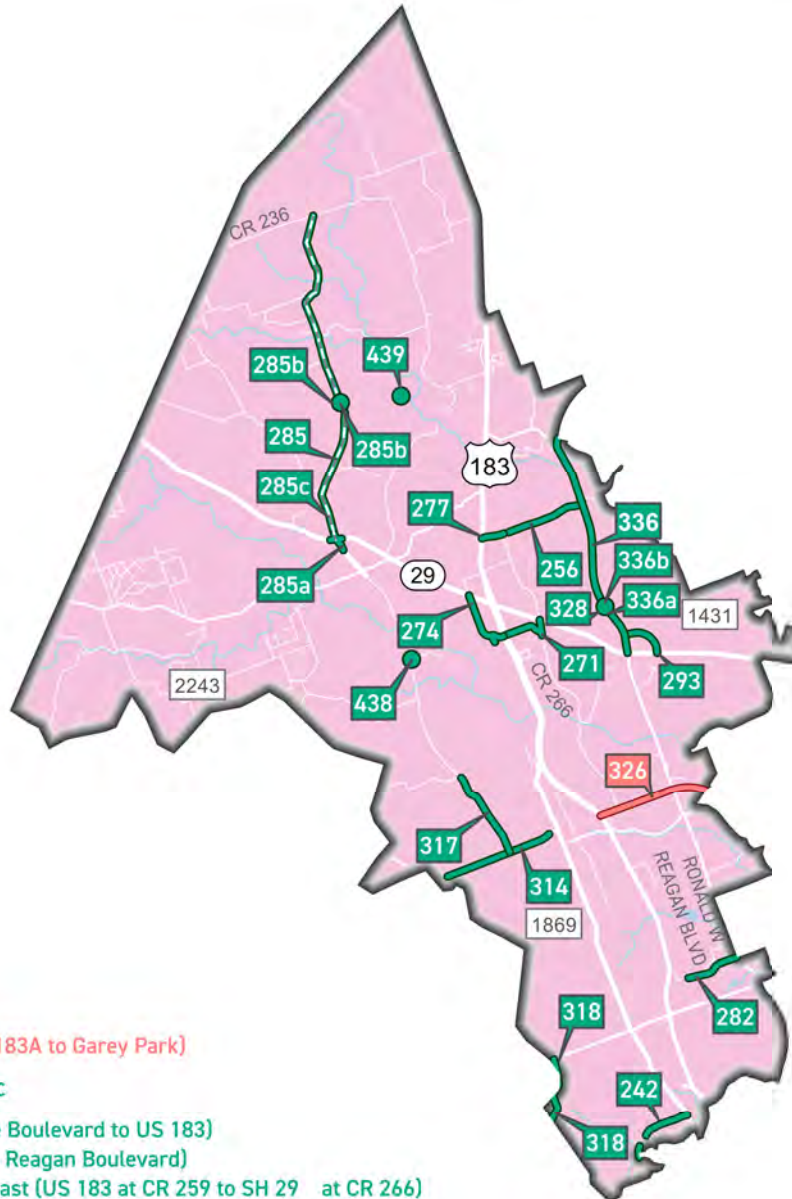

Completed/Open to Traffic

- 2.01 Vista Ridge Blvd.
- 2.03 Brushy Creek Road
- 2.05 Cypress Creek Road
- 2.06 Lakeline Blvd. (Crystal Falls Pkwy to New Hope Dr)
- 2.07 River Bend Oaks Subdivision
- 2.08 Ronald W. Reagan South - Phase 1
- 2.09 Ronald W. Reagan North - Phase 1
- 2.11 CR 185
- 2.12 CR 200 (CR 201 to Lackey Creek)
- 2.13 CR 214 (SH 29 to Rolling Hills Road)
- 2.14 CR 258 (US 183 to Sunset Ridge)
- 2.15 SH 29 at FM 1869 - Traffic Signal
- 2.17 San Gabriel Parkway - Phase 1
- 2.18 US 183 Widening at CR 274
- 2.19 Ronald W. Reagan South - Phase 2
- 2.20 Kau man Loop
- 2.22 CR 179
- 2.23 San Gabriel Parkway - Phase 2
- 2.24 CR 214 - Phase 2A
- 2.25 CR 214 - Phase 2B Schematic ----
- 2.26 SH 29 Improvements and Schematic ----
- 2.27 US 183 (PTF)
- 2.28 CR 272 Overlay (1st)
- 2.32 RM 1431
- 2.34 Hero Way
- 2.35 US 183 at FM 3405 Traffic Signal
- 2.36 US 183 at FM 3405 Left Turn Lanes
- 2.37 SH 29 TWLTL in Liberty Hill
- 2.38 CR 260 / CR 266 at SH 29
- 2.40 Lakeline Blvd. Phase 2 (Old Quarry Rd. to Old 2243)
- 2.41 Seward Junction Improvements ----
- 2.42 San Gabriel Parkway West
- 2.44 US 183 at RM 1869

- 2.46 CR 258 (Sunset Ridge to Reagan Blvd) (Design) ----
- 2.47 Lakeline Blvd. Phase 3 (Crystal Falls Pkwy. to Old Quarry Rd.)
- 2.48 Seward Junction Schematic (SE and SW) ----
- 2.50 Bagdad Rd. North Phase 2 Schematic (CR 280 to SH 29) ----
- 2.51 CR 277
- 2.52 RM 1431 at Parmer / Reagan CFI
- 2.53 Cypress Creek Road at US 183
- 2.54 CR 272 Overlay
- 2.56 Cypress Creek Road at Lakeline
- 2.57 Brushy Creek Road at Parmer Lane
- 3.20 Ronald W. Reagan South - Phase 2
- 3.35 SH 29 at Park Place Dr. & Jack Nicklaus Blvd.

2013 ROAD BOND PROGRAM PROJECTS

Precinct 2 - Commissioner Long



In Design

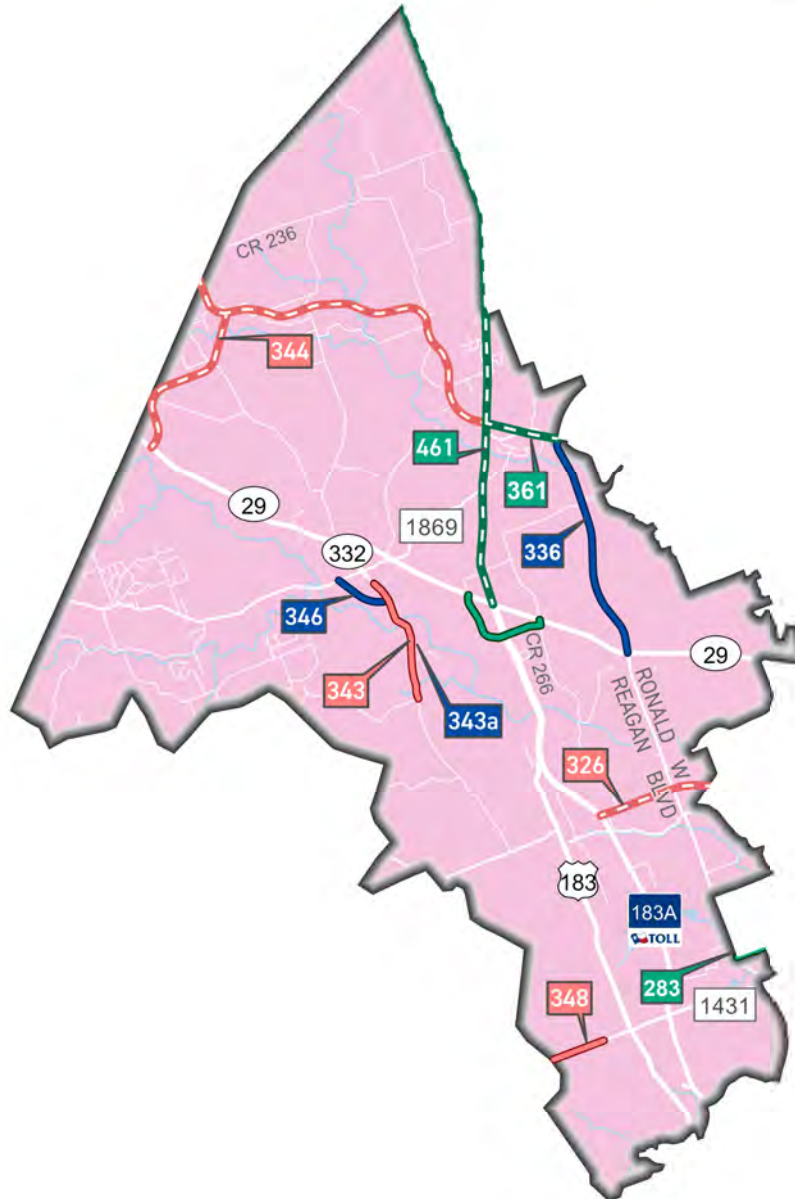
326 RM 2243 Realignment (183A to Garey Park)

Completed/Open to Traffic

- 242 Little Elm Trail (Lakeline Boulevard to US 183)
- 256 CR 258 (Sunset Ridge to Reagan Boulevard)
- 271 Seward Junction Southeast (US 183 at CR 259 to SH 29 at CR 266)
- 274 Seward Junction Southwest (SH 29 at CR 213 to US 183 at CR 259)
- 277 CR 258 Extension (US 183 to Sunset Ridge Drive)
- 282 New Hope Drive Phase 1 (Cottonwood Creek Trail to Ronald Reagan Boulevard)
- 285 CR 200 Study and Schematic (SH 29 to CR 236)
- 285a State Highway 29 Intersection at CR 200/Loop 332
- 285b CR 200 at Bold Sundown Left Turn Lane
- 285c CR 200 (CMTA Railroad to CR 201)
- 293 Kauffman Loop Phase 1 - Two Lanes (northeast quadrant of Reagan at SH 29)
- 314 Old 2243/Hero Way West (Lakeline Boulevard to west of US 183)
- 317 Bagdad Road North (Collaborative Way to RM 2243)
- 318 Anderson Mill Road (Gaspar Bend to RM 1431)
- 328 Ronald Reagan at Santa Rita
- 336 Ronald Reagan Boulevard Widening (SH 29 to FM 3405) - - - -
- 336a Ronald Reagan Boulevard Widening & Temp Signals at Santa Rita Boulevard
- 336b Ronald Reagan Safety Improvements
- 438 Bagdad Road (CR 279) at CR 278 (River Ranch County Park Road)
- 439 San Gabriel Ranch Road Bridge at Lackey Creek

2019 ROAD BOND PROGRAM PROJECTS

Precinct 2 - Commissioner Long



In Design

- 326 RM 2243 Realignment (183A to Garey Park)
- 343 Bagdad Road/ CR 279 (Loop 332 to CR 281/ Leander City Limits to Sam Bass Road)
- 344 Corridor I2 (Burnet County Line to US 183) - - - -
- 348 Whitestone Boulevard Widening (West of Anderson Mill to Bagdad Road)

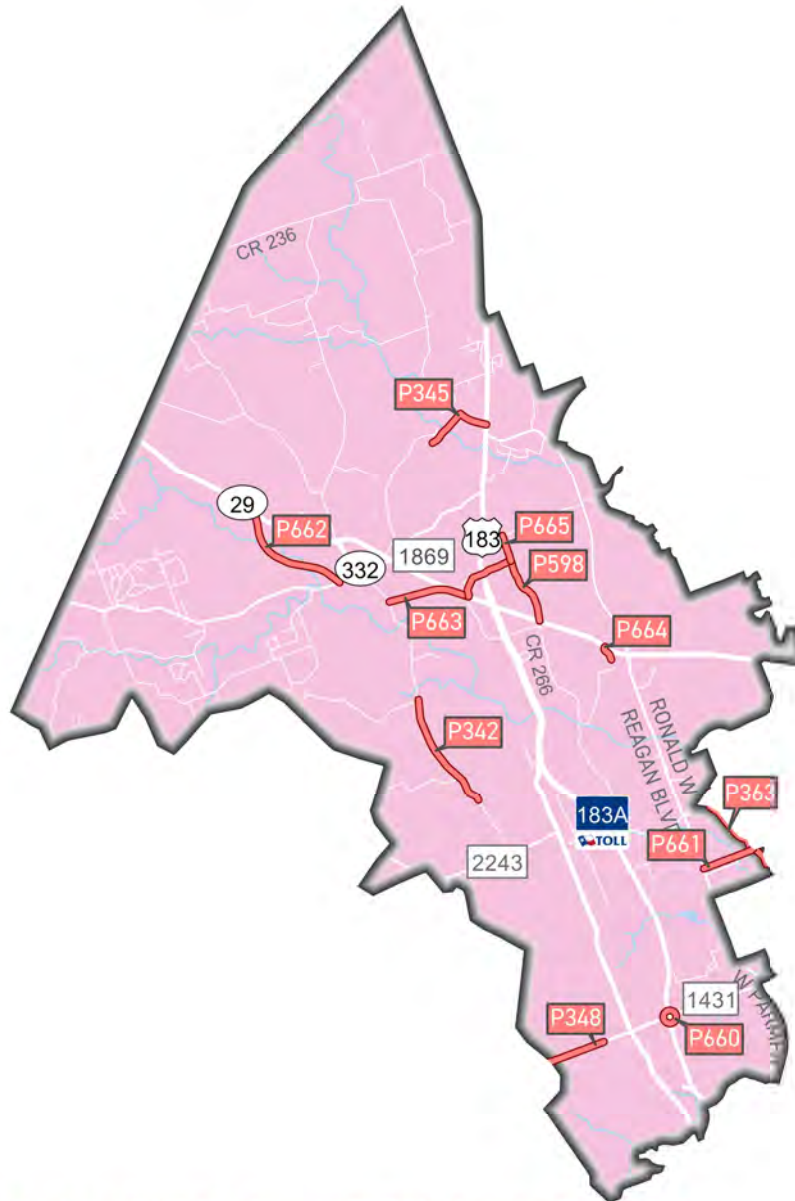

Under Construction/ Bidding

- 336 Ronald Reagan Boulevard Widening (SH 29 to FM 3405)
- 343a Bagdad Road/ CR 279 (ROW Clearing)(Loop 332 to CR 281/ Leander City Limits to Sam Bass Road)
- 346 Liberty Hill (SH 29) Bypass (RM 1869 to CR 279)

Completed/ Open to Traffic

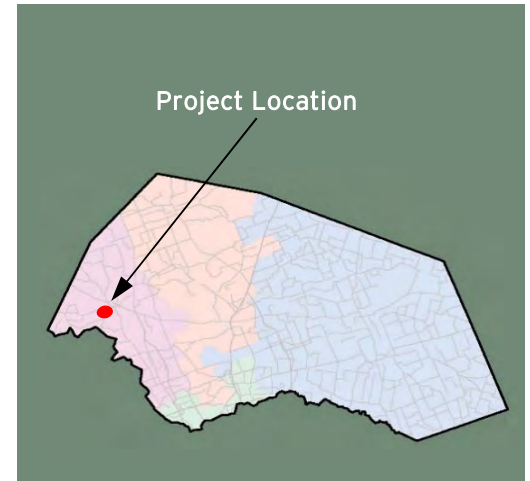
- 283 New Hope Drive Extension Phase 2A (Ronald Reagan Boulevard to Sam Bass Road)
- 361 Corridor I1 (FM 3405) (Ronald Reagan Boulevard to US 183) - - - -
- 461 Corridor F/ US 183 (Williamson/Burnet County Line to SH 29) - - - -

Precinct 2 - Commissioner Long



In Design

- | | |
|------|--|
| P342 | Bagdad Road (North of San Gabriel Parkway to CR 281 / Leander City Limits) |
| P345 | CR 214 (End of CR 214 to US 183) |
| P348 | Whitestone Boulevard Widening (west of Anderson Mill to Bagdad Road) |
| P363 | CR 175 (South of Creek Meadow Cove to RM 2243) |
| P598 | Seward Junction Loop (SH 29/CR 260 to SH 29/CR 213) |
| P660 | RM 1431 at 183A Intersection |
| P661 | Crystal Falls Parkway (Ronald Reagan Blvd to CR 175) |
| P662 | Liberty Hill Bypass West (SH 29 (west of Liberty Hill High School) to RM 1869) |
| P663 | Liberty Hill Bypass East (Bagdad Road/CR 279 to SH 29) |
| P664 | Kauffman Loop (SH 29 to north terminus of Kauffman Loop) |
| P665 | CR 258 (Seward Junction Loop to CR 258 Extension) |



Liberty Hill Bypass Improvements (RM 1869 to CR 279)

Project Length: 2.316 Miles
Roadway Classification: Bagdad Road (Arterial);
 Liberty Hill Bypass (Minor Arterial)

Project Schedule: February 2024 - Late 2025
Estimated Construction Cost: \$14.2 Million



FEBRUARY 2025 IN REVIEW

2/7/25: The contractor completed pouring the headwall on the east side of the box culvert that crosses Bagdad Road and continued installing the City of Liberty Hill waterline. Subcontractor Woolery completed installing the chain link fence around the Tributary 1 bridge and continued installing fence in various locations throughout the project.

2/14/25: Chasco continued excavating, embanking, and clearing Right-of-Way for the eastern widening along Bagdad Road. Chasco graded ditch lines and formed safety-end-treatments along Liberty Hill Bypass.

2/21/25: Chasco formed and poured various driveways, safety-end-treatments, and concrete riprap throughout the project along Bagdad Road and Liberty Hill Bypass.

2/28/25: Chasco Constructors continued subgrade work and processing flexible base for the Bagdad Road eastern widening. Chasco continued placing topsoil and backfilling around the drainage structures along Bagdad Road.



Design Engineer: LJA
 Contractor: Chasco Constructors
 Construction Observation:
 Bruce Thurin, HNTB

Williamson County
 Road Bond Program



Liberty Hill Bypass (SH 29) Bypass

Project No. 24IFB15

Original Contract Price = \$14,149,449.00

Letting	Award	Notice To Proceed	Begin Work	Substantial Completion	Completion Certificate	Total Bid Days		Days Added	Total Days
12/5/2023	12/12/2023	2/5/2024	2/15/2024			652			652
Invoice Number	Beginning Date	Ending Date	Days Charged	Current Invoice	Invoiced Total	Current Retainage	Total Retainage	% (\$)	% Time
1	2/5/2024	2/29/2024	15	\$1,167,168.15	\$1,167,168.15	\$129,685.35	\$129,685.35	9	2
2	3/1/2024	3/31/2024	31	\$1,206,856.44	\$2,374,024.59	\$134,095.16	\$263,780.51	18	7
3	4/1/2024	4/30/2024	30	\$1,527,575.22	\$3,901,599.81	\$169,730.58	\$433,511.09	30	12
4	5/1/2024	5/31/2024	31	\$681,539.40	\$4,583,139.21	\$75,726.60	\$509,237.69	35	16
5	6/1/2024	6/30/2024	30	\$661,450.37	\$5,244,589.58	\$73,494.49	\$582,732.18	40	21
6	7/1/2024	7/31/2024	31	\$456,995.73	\$5,701,585.31	\$50,777.30	\$633,509.48	44	26
7	8/1/2024	8/31/2024	31	\$637,416.74	\$6,339,002.05	-\$299,877.79	\$333,631.69	46	31
8	9/1/2024	9/30/2024	30	\$582,204.65	\$6,921,206.70	\$30,642.35	\$364,274.04	50	35
9	10/1/2024	10/31/2024	31	\$411,590.27	\$7,332,796.97	\$21,662.64	\$385,936.68	53	40
10	11/1/2024	11/30/2024	30	\$621,797.80	\$7,954,594.77	\$32,726.20	\$418,662.88	58	44
11	12/1/2024	12/31/2024	31	\$709,248.80	\$8,663,843.57	\$37,328.89	\$455,991.77	63	49
12	1/1/2025	1/31/2025	31	\$831,689.33	\$9,495,532.90	\$43,773.12	\$499,764.89	69	54

2/28/2025 Comments - Chasco Constructors continued subgrade work and processing the flexible base for the Bagdad Road eastern widening. Chasco continued placing the topsoil and the backfilling around the drainage structures along Bagdad Road.

Change Order Number	Approved	Cost This CO	Total COs
01	4/17/2024	\$ 29,260.00	\$ 29,260.00

2. Differing Site Conditions (unforeseeable) 2G: Unadjusted utility (unforeseeable): This Change Order compensates the Contractor for lowering and encasing existing water service lines to the Williamson County Adult Probation Center and Parcel 41. The service lines will be lowered and encased 2 and ½ feet below finish grade of the ditches. This will allow for water service to be maintained across the proposed roadway, allows the lines to be removed if needed for any repairs and will not compromise the roadway structure if they do need future repairs.

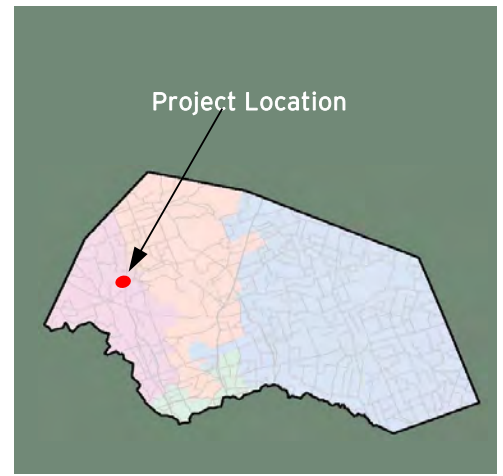
Change Order Number	Approved	Cost This CO	Total COs
02	6/24/2024	\$ 21,500.00	\$ 50,760.00

6D. Untimely ROW/Utilities. Right-of-Way not clear (County responsibility for ROW). This Change Order compensates the Contractor for clearing the PEC easement to expedite the relocation process.

Change Order Number	Approved	Cost This CO	Total COs
03	7/3/2024	\$ 229,702.00	\$ 280,462.00

3M. County Convenience. Other.: The City of Liberty Hill's water line project was delayed until the first quarter of 2025, Originally , this was scheduled to be clear in October of 2024. It has been decided to add the water line work to the LHB roadway project via Change Order to Williamson County's project. this will help avoid delays of the roadway construction.

Adjusted Price = \$14,429,911.00



**Ronald Reagan Boulevard Widening
(SH 29 to FM 3405)**

**Project Length: 5.217 Miles
Roadway Classification: Arterial**

**Project Schedule: September 2024 - Summer 2027
Estimated Construction Cost: \$52.2 Million**



FEBRUARY 2025 IN REVIEW

2/7/25: Chasco completed pouring concrete for the retaining wall at Water Quality Pond 3 and continued forming and pouring concrete for the abutment caps and backwalls at the Sowe's Branch bridge.

2/14/25: Chasco continued installing the concrete panels, permanent metal deck panels, and armor joints on the Tributary 1 to Sowe's Branch bridge.

2/21/25: Chasco Constructors continued forming and pouring concrete for the footing and vertical wall panels of the cast-in-place Retaining Wall 4. Chasco completed installing the deck panels and armor joints and continued tying deck steel for the Tributary 1 to Sowe's Branch bridge.

2/28/25: Chasco continued excavating and embanking for retaining walls at various locations throughout the project. Chasco placed all bridge beams at the Middle Fork San Gabriel bridge and the Tributary 2 to Sowe's Branch bridge.



**Design Engineer: STV
Contractor: Chasco Constructors
Construction Observation:
Joseph Jones, HNTB**

**Williamson County
Road Bond Program**



**Ronald Reagan Boulevard Widening
Project No. 24IFB57**

Original Contract Price = \$52,159,299.00

<u>Letting</u>	<u>Award</u>	<u>Notice To Proceed</u>	<u>Begin Work</u>	<u>Substantial Completion</u>	<u>Completion Certificate</u>	<u>Total Bid Days</u>	<u>Days Added</u>	<u>Total Days</u>	
6/25/2024	7/16/2024	8/22/2024	9/3/2024			1035		1035	
<u>Invoice Number</u>	<u>Beginning Date</u>	<u>Ending Date</u>	<u>Days Charged</u>	<u>Current Invoice</u>	<u>Invoiced Total</u>	<u>Current Retainage</u>	<u>Total Retainage</u>	<u>% (\$)</u>	<u>% Time</u>
1	8/23/2024	9/30/2024	28	\$2,029,611.47	\$2,029,611.47	\$225,512.39	\$225,512.39	4	3
2	10/1/2024	10/31/2024	31	\$2,645,578.35	\$4,675,189.82	\$293,953.15	\$519,465.54	10	6
3	11/1/2024	11/30/2024	30	\$4,173,296.52	\$8,848,486.34	\$463,699.61	\$983,165.15	19	9
4	12/1/2024	12/31/2024	31	\$1,533,429.88	\$10,381,916.22	\$170,381.10	\$1,153,546.25	22	12
5	1/1/2025	1/31/2025	31	\$2,612,385.98	\$12,994,302.20	\$290,265.11	\$1,443,811.36	28	15

2/28/2025 Comments - Chasco Constructors continued forming and pouring the footings and vertical wall panels of the cast-in-place Retaining Wall 4. Chasco continued excavating and embanking for retaining walls at various locations throughout the project. The contractor continued tying deck steel and preparing for the spans 1 and 2 deck pour on the Tributary 1 to Sowe's Branch bridge. Chasco poured cement stabilized backfill behind the abutments at the Middle Fork San Gabriel River bridge. Chasco placed all bridge beams at the Middle Fork San Gabriel bridge and the Tributary 2 to Sowe's Branch bridge. Chasco continued forming and pouring concrete for safety end treatments on various drainage structures. Subcontractor Texas Highway Walls continued placing MSE panels and backfilling for retaining walls 9 and 10.

<u>Change Order Number</u>	<u>Approved</u>	<u>Cost This CO</u>	<u>Total COs</u>
01	8/8/2179	\$ 145,428.00	\$ 145,428.00

1A. Incorrect PS&E: This Change Order adds water line items to the Contract for the change in pipe classification, due to a discrepancy between the plan set and the bid form, as well as additional tonnage for an extra 18-inch fitting that was not accounted for in the original plans.

<u>Change Order Number</u>	<u>Approved</u>	<u>Cost This CO</u>	<u>Total COs</u>
02	11/26/2024	\$ 29,362.00	\$ 174,790.00

1A. Incorrect PS&E. This Change Order adds an item for encasement pipe to house the water line underneath a crossing of Ronald Reagan Blvd. that is called out in the plans but not included in the bid tabs.

<u>Change Order Number</u>	<u>Approved</u>	<u>Cost This CO</u>	<u>Total COs</u>
03	12/19/2024	\$ 28,962.50	\$ 203,752.50

3L. County Convenience. Revising safety work/measures desired by the County. This Change Order adds multiple items for pavement markings. Due to the high amount of traffic along Ronald Reagan between SH 29 and FM 3405, the existing striping is difficult to see or is missing. By restriping Ronald Reagan, it will improve the safety of the traveling public.

Adjusted Price = \$52,363,051.50

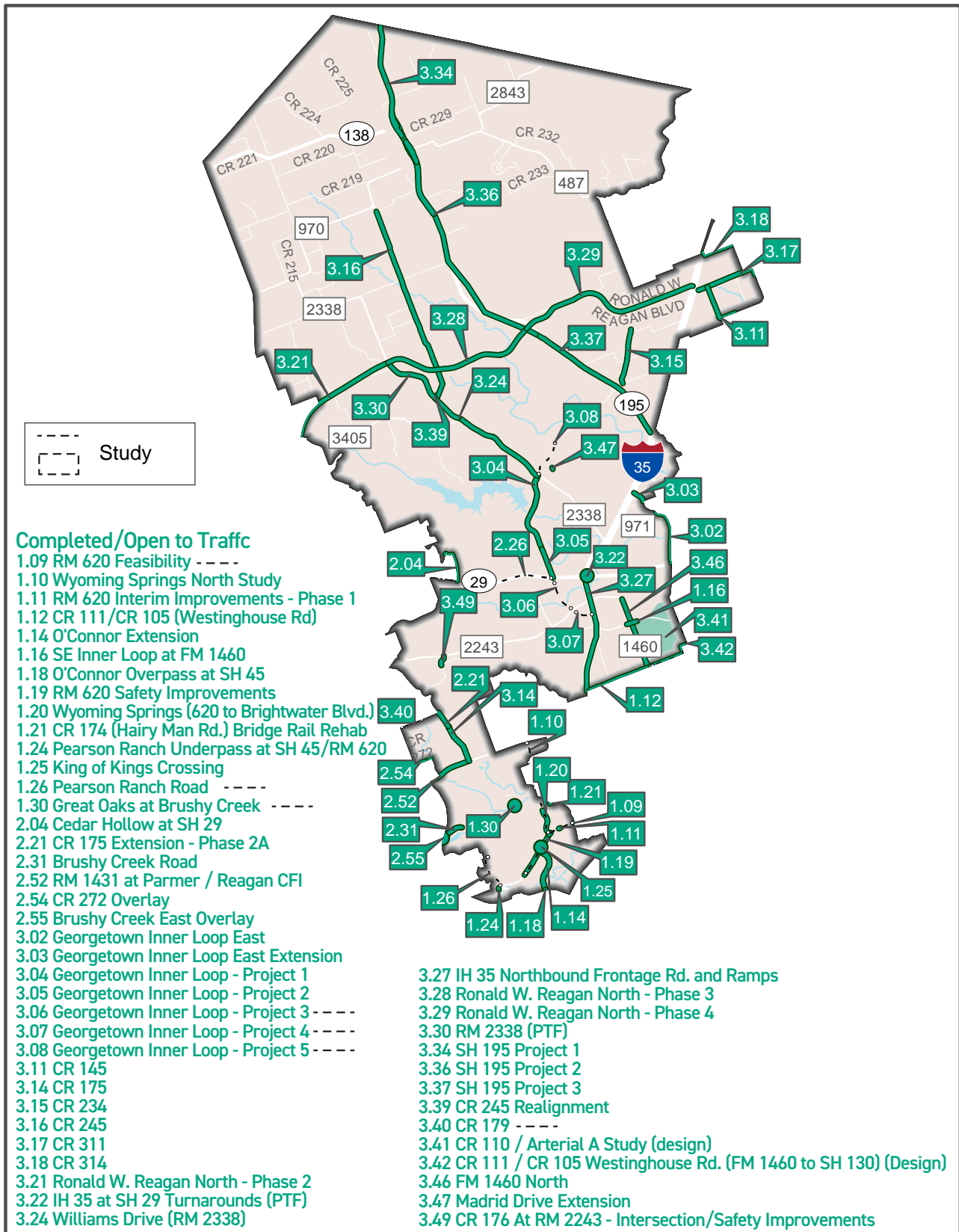
Project Name: Bagdad Road ROW Clearing**Project No. 25IFB6**

Original Contract Price = \$1,253,832.00

<u>Letting</u>	<u>Award</u>	<u>Notice To Proceed</u>	<u>Begin Work</u>	<u>Substantial Completion</u>	<u>Completion Certificate</u>	<u>Total Bid Days</u>	<u>Days Added</u>	<u>Total Days</u>	
11/19/2024	11/26/2024	1/17/2025	1/27/2025			90		90	
<u>Invoice Number</u>	<u>Beginning Date</u>	<u>Ending Date</u>	<u>Days Charged</u>	<u>Current Invoice</u>	<u>Invoiced Total</u>	<u>Current Retainage</u>	<u>Total Retainage</u>	<u>% (\$) Used</u>	<u>% Time Used</u>
1	1/1/2025	1/31/2025	5	\$88,074.00	\$88,074.00	\$9,786.00	\$9,786.00	8	6
2/28/2025	Comments -	Contractor Rotten Apple continued clearing ROW and hauling off brush throughout the project. Subcontractor Fuquay continued installing silt fence and rock filter dams at various locations throughout project.							

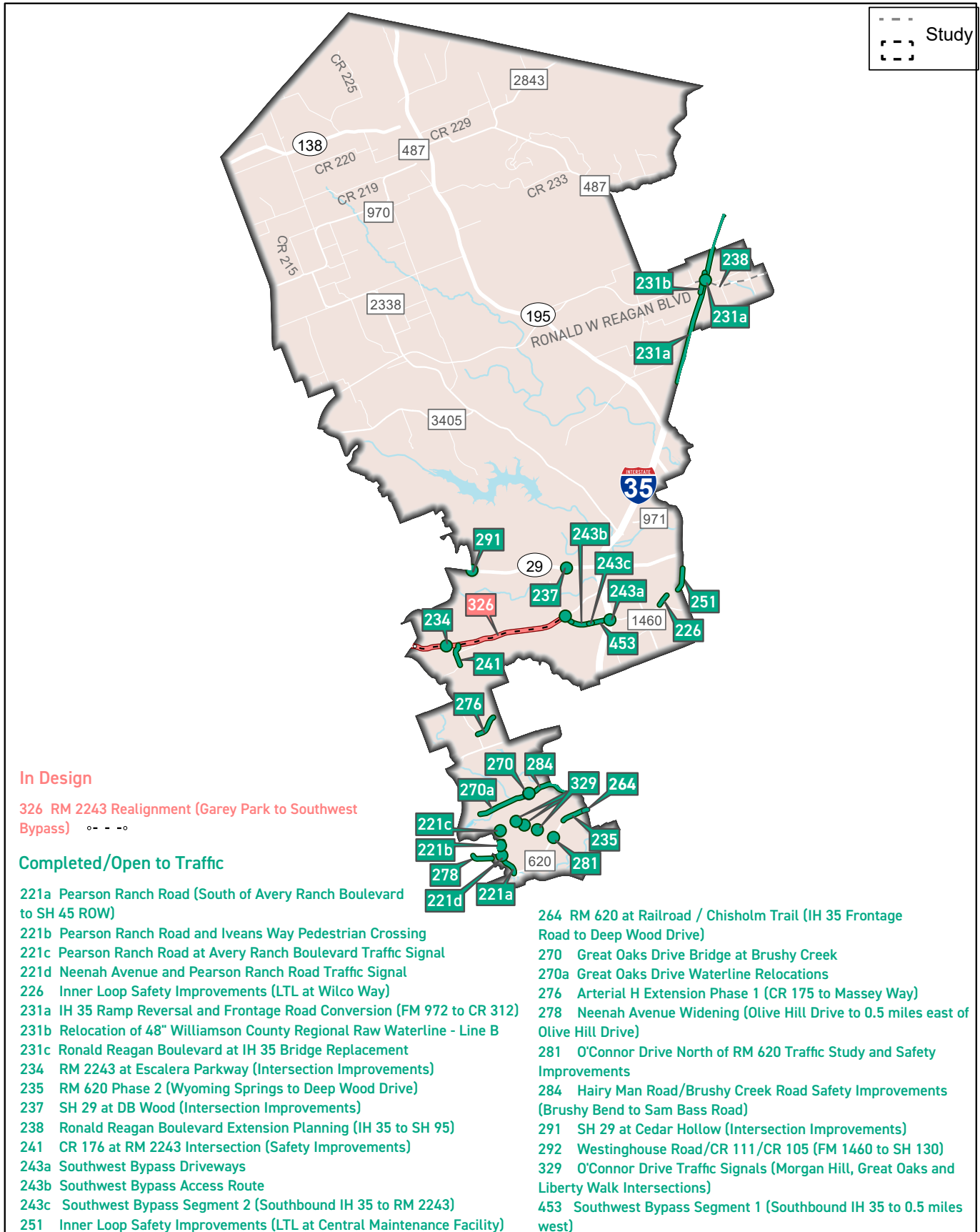
Adjusted Price = \$1,253,832.00

2000/2006 Road Bond Program Projects Precinct 3 - Commissioner Covey




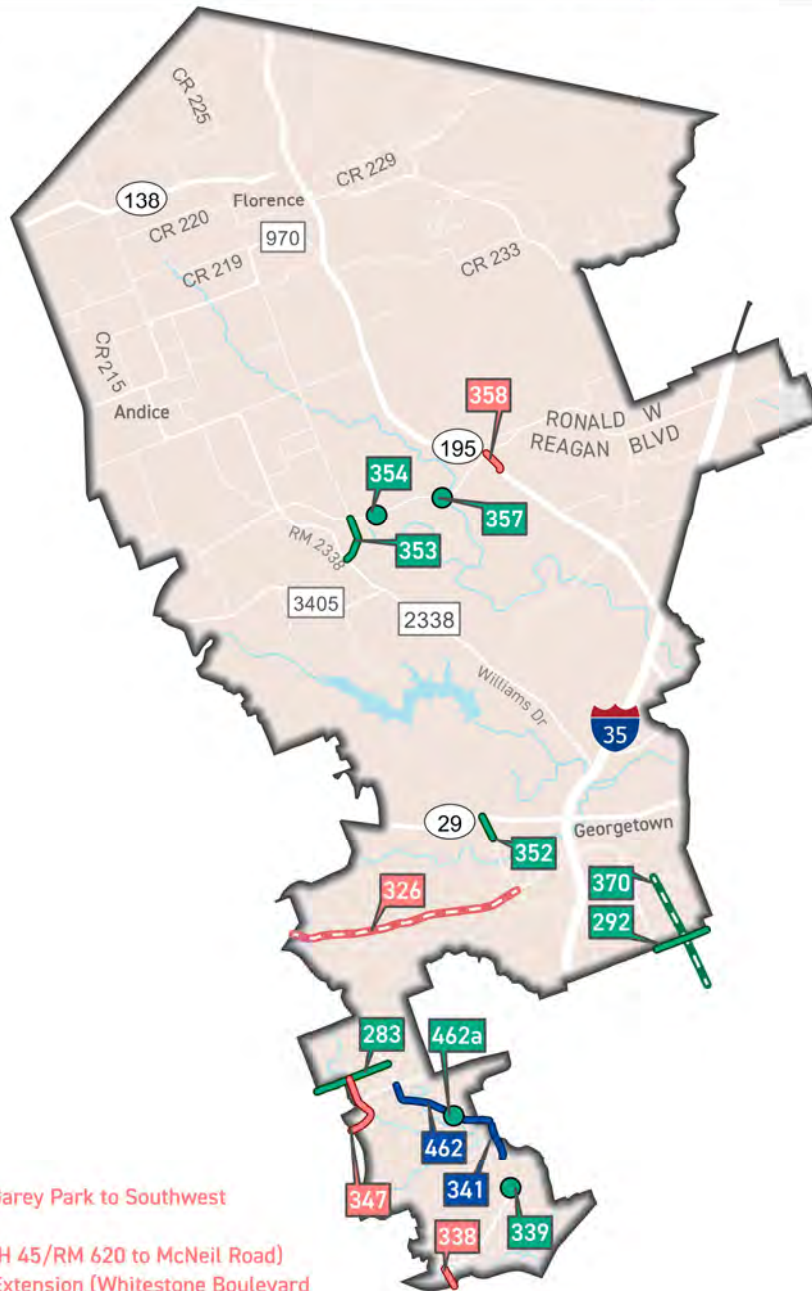
2013 ROAD BOND PROGRAM PROJECTS

Precinct 3 - Commissioner Covey



2019 ROAD BOND PROGRAM PROJECTS

Precinct 3 - Commissioner Covey



In Design

- 326 RM 2243 Realignment (Garey Park to Southwest Bypass) - - - -
- 338 Robinson Ranch Road (SH 45/RM 620 to McNeil Road)
- 347 Toro Grande Boulevard Extension (Whitestone Boulevard to Parmer Lane)
- 358 SH 195 at Ronald Reagan Boulevard

Under Construction/ Bidding

- 341 Wyoming Springs Extension (Brightwater Boulevard/ Creek Bend to Sam Bass Road)
- 462 Corridor H/Sam Bass Road (RM 1431 to Wyoming Springs Drive)

Completed/ Open to Traffic

- 283 New Hope Drive Extension Phase 2A (Ronald Reagan Boulevard to Sam Bass Road)
- 292 CR 111/ CR 105 Westinghouse (FM 1460 to SH 130)
- 339 Wyoming Springs Intersection Improvements (At Smyers Lane)
- 352 Southwest Bypass Extension (SH 29 to Wolf Ranch Parkway)
- 353 CR 245 (North of RM 2338 to Ronald Reagan Boulevard)
- 354 Ronald Reagan at Silver Spur Boulevard
- 357 Ronald Reagan at Sun City Boulevard
- 370 MoKan (Georgetown Inner Loop to University Boulevard) - - - -
- 462a Corridor H/ Sam Bass Road Interim Traffic Signals (Walsh Ranch and Great Oaks Drive Intersections)

Precinct 3 - Commissioner Covey



- 21

Project Name: CR 111 Westinghouse Road
Project No. 22IFB39

Original Contract Price = \$21,024,332.88

Letting	Award	Notice To Proceed	Begin Work	Substantial Completion	Completion Certificate		Total Bid Days	Days Added	Total Days
12/15/2021	1/11/2022	1/20/2022	1/30/2022	3/21/2024	7/11/2024		700	80	780
Invoice Number	Beginning Date	Ending Date	Days Charged	Current Invoice	Invoiced Total	Current Retainage	Total Retainage	% (\$) Used	% Time Used
1	2/1/2022	2/28/2022	28	\$142,149.86	\$142,149.86	\$15,794.43	\$15,794.43	1	4
2	3/1/2022	3/31/2022	31	\$1,624,724.26	\$1,766,874.12	\$180,524.92	\$196,319.35	9	8
3	4/1/2022	4/30/2022	30	\$1,286,121.32	\$3,052,995.44	\$142,902.37	\$339,221.72	16	11
4	5/1/2022	5/31/2022	31	\$1,110,146.62	\$4,163,142.06	\$123,349.64	\$462,571.36	21	15
5	6/1/2022	6/30/2022	30	\$482,208.08	\$4,645,350.14	\$53,578.66	\$516,150.02	24	19
6	7/1/2022	7/31/2022	31	\$787,719.86	\$5,433,070.00	\$87,524.44	\$603,674.46	28	23
7	8/1/2022	8/31/2022	31	\$822,906.88	\$6,255,976.88	\$91,434.10	\$695,108.56	33	27
8	9/1/2022	9/30/2022	30	\$1,707,686.45	\$7,963,663.33	\$189,742.92	\$884,851.48	42	31
9	10/1/2022	10/31/2022	31	\$1,107,286.40	\$9,070,949.73	\$123,031.82	\$1,007,883.30	47	35
10	11/1/2022	11/30/2022	30	\$518,917.48	\$9,589,867.21	\$57,657.50	\$1,065,540.80	50	39
11	12/1/2022	12/31/2022	31	\$1,285,779.15	\$10,875,646.36	-\$493,138.36	\$572,402.44	54	43
12	1/1/2023	1/31/2023	31	\$620,120.59	\$11,495,766.95	\$32,637.93	\$605,040.37	57	47
13	2/1/2023	2/28/2023	28	\$846,149.01	\$12,341,915.96	\$44,534.15	\$649,574.52	61	50
14	3/1/2023	3/31/2023	31	\$639,962.65	\$12,981,878.61	\$33,682.25	\$683,256.77	64	54
15	4/1/2023	4/30/2023	30	\$717,084.56	\$13,698,963.17	\$37,741.29	\$720,998.06	68	58
16	5/1/2023	5/31/2023	31	\$661,601.87	\$14,360,565.04	\$34,821.15	\$755,819.21	71	62
17	6/1/2023	6/30/2023	30	\$591,898.92	\$14,952,463.96	\$31,152.58	\$786,971.79	74	66
18	7/1/2023	7/31/2023	31	\$555,320.94	\$15,507,784.90	\$29,227.41	\$816,199.20	77	70
19	8/1/2023	8/31/2023	31	\$451,231.96	\$15,959,016.86	\$23,749.06	\$839,948.26	79	74
20	9/1/2023	9/30/2023	30	\$371,656.43	\$16,330,673.29	\$19,560.86	\$859,509.12	81	78
21	10/1/2023	10/31/2023	31	\$230,597.40	\$16,561,270.69	\$12,136.71	\$871,645.83	82	82
22	11/1/2023	11/30/2023	30	\$179,598.00	\$16,740,868.69	\$9,452.52	\$881,098.35	83	86
23	12/1/2023	12/31/2023	31	\$801,573.10	\$17,542,441.79	\$42,188.06	\$923,286.41	87	100
24	1/1/2024	1/31/2024	31	\$858,054.72	\$18,400,496.51	\$45,160.77	\$968,447.18	91	104
25	2/1/2024	2/29/2024	29	\$802,470.59	\$19,202,967.10	\$42,235.30	\$1,010,682.48	95	108
26	3/1/2024	3/31/2024	21	\$482,112.32	\$19,685,079.42	\$25,374.33	\$1,036,056.81	97	111
27	4/1/2024	5/31/2024	0	\$640,577.80	\$20,325,657.22	-\$621,247.48	\$414,809.33	98	111
28	6/1/2024	6/30/2024	0	\$25,001.18	\$20,350,658.40	\$510.23	\$415,319.56	98	111
29	7/1/2024	10/23/2024	0	\$181,592.91	\$20,532,251.31	\$3,705.98	\$419,025.54	99	111
30	10/24/2024	11/30/2024	0	\$63,439.64	\$20,595,690.95	\$1,294.68	\$420,320.22	99	111
31	12/1/2024	2/28/2025	0	\$661,832.63	\$21,257,523.58	-\$420,320.22	\$0.00	100	111

2/28/2025 Comments - Project Close out is in progress

Change Order Number 01 Approved 5/3/2022 Cost This CO \$233,364.00 Total COs \$ 233,364.00
 2 Differing in site conditions. (Unforeseeable) 2E. Miscellaneous difference in site conditions (unforeseeable) (item 9): This change order compensates the Contractor for over-excavating unsuitable material and importing embankment material from offsite that meets the requirements in the specifications. With the limited areas on the project to find suitable material it was agreed to import the required material. A Force Account item has been created to cover half of the cost of the imported material and half of the trucking. This amount is to cover this area and any other areas that may be encountered on site.

Change Order Number 02 Approved 5/3/2022 Cost This CO \$7,553.84 Total COs \$ 240,917.84
 1B. Design Error or Omission. Other: This change order compensates the Contractor for upsize changes in 6 inlet and 1 junction box to accommodate pipe size design. The revisions affected estimate page 15, summary page 18, storm drainage pages; 149 for Inlet C-5 and C-6, page 150 for Inlets E-4 and E-5, page 151 for Inlet F-6, page 153 for Inlet I-6 and page 154 for Junction Box K.

Change Order Number 03 Approved 7/14/2022 Cost This CO \$20,307.20 Total COs \$ 261,225.04
 1.Design Error or Omission. 1A: incorrect PS&E. This Change Order is in response to RFI 22 that updated the quantity for pay item 106-6002 OBLITERATING ABANDONED ROADWAY. The item has been recalculated and the difference is included in this Change Order to cover the actual quantity.

Change Order Number 04 Approved 7/13/2022 Cost This CO \$454,267.40 Total COs \$ 715,492.44
 1. Design Error or omission. 1B. Other: This Change Order updates the bid item quantities that were revised in the plan set summary sheet, but not reflected in the Bid Form. The Change Order also includes pay items for 2 new items that were identified in the plans, but inadvertently left off the Bid Form.

Change Order Number 05 Approved 11/22/2022 Cost This CO \$41,134.66 Total COs \$ 756,627.10
 1. Design Error or Omission. 1B. Other. The existing section of the roadway in front of Gateway School was constructed prior to the project letting. This portion of the roadway was to remain in place and the proposed roadway was to tie into it. The contractor constructed around this portion of the roadway so that the tie-ins would work with the current plan design. 1B. Other. This Change Order also adds items for flowable fill and concrete dissipaters at the culvert outfalls.

<u>Change Order Number</u>	<u>Approved</u>	<u>Cost This CO</u>	<u>Total COs</u>
06	11/22/2022	\$24,159.20	\$ 780,786.30

2. Differing Site Conditions: (Unforeseeable) 2J. Other: While clearing the ROW, 4 water wells were encountered. This Change Order provides payment to the Contractor for having the plugging and abandoning four (4) wells, by a licensed water well company. Upon completion of the well abandonment, plugging reports will be filed.

<u>Change Order Number</u>	<u>Approved</u>	<u>Cost This CO</u>	<u>Total COs</u>
07	12/14/2022	\$28,440.00	\$ 809,226.30

1B. Design Error or Omission. 1B. Other: This Change Order provides additional items to the Contract for adjusting an existing headwall, wingwalls and adding concrete rail along an existing culvert that is to remain in place. Due to the height of the existing culvert, the proposed roadway can not be built to the proposed width. Raising the headwall and constructing the rail will allow for the roadway portion to be constructed to the proposed width. This rail will mirror the existing rail along the upstream portion of the existing culvert.

<u>Change Order Number</u>	<u>Approved</u>	<u>Cost This CO</u>	<u>Total COs</u>
08	12/14/2022	\$276,200.00	\$ 1,085,426.30

4B. Third Party Accommodation. Third party requested work: MBC Development has requested additional sleeves to be installed across CR 111 for their future development on both sides of the roadway. The Developer Agreement has been amended to reflect the change and the Developer has funded Williamson County for this additional work.

<u>Change Order Number</u>	<u>Approved</u>	<u>Cost This CO</u>	<u>Total COs</u>
09	4/25/2023	\$14,282.00	\$ 1,099,708.30

1. Design Error or Omission. 1B Other: This Change Order compensates the contractor for relocating the existing service line to tie into the new meter location. The meter was relocated outside of the new ROW per the plans, but the plans did not show a service line connection for the residence back in at this location. Per the ILA, the County must, at its own expense, pay all cost related to the relocation of Jonah's water lines.

<u>Change Order Number</u>	<u>Approved</u>	<u>Cost This CO</u>	<u>Total COs</u>
10	6/6/2023	\$39,507.50	\$ 1,139,215.80

2E. Differing in Site Conditions. Miscellaneous difference in site conditions (unforeseeable)(Item 9). This Change Order compensates the contractor for removing and replacing the existing concrete driveway at the Valero gas station as well as removing the sidewalk that is in conflict with the proposed roadway widening.

<u>Change Order Number</u>	<u>Approved</u>	<u>Cost This CO</u>	<u>Total COs</u>
11	8/22/2023	\$81,433.12	\$ 1,220,648.92

6 Untimely ROW/Utilities 6C: Utilities Not Clear: This Change Order compensates the contractor for relocating the existing 12-inch City of Georgetown water line that is in conflict with the culvert a Driveway 1. The water line is being relocated between the proposed box culvert and the ROW along the north side of the project.

<u>Change Order Number</u>	<u>Approved</u>	<u>Cost This CO</u>	<u>Total COs</u>
12	1/9/2024	\$303,603.61	\$ 1,524,252.53

6C. Utilities not clear. This Change Order adds an item to the contract for inefficient work and delays the contractor experienced due to the utilities not being cleared throughout the project.

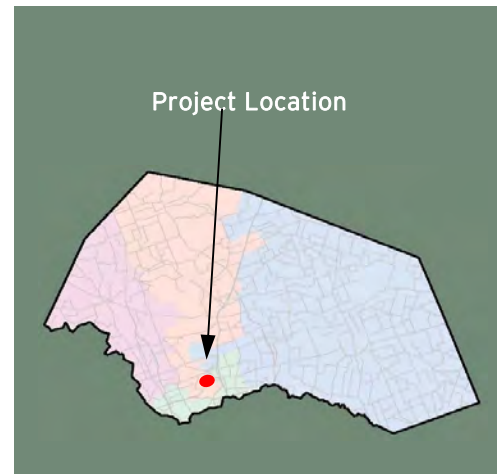
<u>Change Order Number</u>	<u>Approved</u>	<u>Cost This CO</u>	<u>Total COs</u>
13	6/25/2024	15,975.61	1,540,228.14

1B. Design Error or Omission. Other. This Change Order addresses the need for low fill post, concrete footing, and a driveway terminal section not accounted for in the plans. This Change order also addresses the incorrect called out sign post that were installed per plan. 2I. Differing Site Conditions. Additional safety needs. This Change Order compensates the contractor for upsizing the stop signs at the new 4-way intersection. 4B. Third Party Accommodation. Third party requested work. Eliminated the striping and created a right turn lane on northbound FM 1460 at CR 111 per TxDOT.

<u>Change Order Number</u>	<u>Approved</u>	<u>Cost This CO</u>	<u>Total COs</u>
14	2/25/2025	-1,307,037.44	233,190.70

2E. Miscellaneous difference in site conditions (unforeseeable)(Item 9). This Change Order provides the final balancing for the overruns/underruns of contract quantities on the project that are a result of addressing field conditions not accounted for in the original plans. 6C. Untimely ROW/Utilities. Utilities not clear. This Change Order also adds an item for overhead delays due to utilities causing inefficiencies in the progression of the project.

Adjusted Price = \$21,257,523.58



**Corridor H/Sam Bass Road
(RM 1431 to Wyoming Springs Drive)**

**Project Length: 2.578 Miles
Roadway Classification: Urban Minor Arterial**

**Project Schedule: March 2023 - Fall 2025
Estimated Construction Cost: \$33.8 Million**



FEBRUARY 2025 IN REVIEW

2/7/25: The contractor completed installing the BCMUD 6-inch waterline between Live Oak Circle and Great Oaks Drive. Cash switched traffic to the new alignment from Thousand Oaks to Walsh Drive. Subcontractor TRP striped the new lanes of traffic between Thousand Oaks and Walsh Drive.

2/14/25: Subcontractor Greater Austin formed concrete riprap on the slopes near the Dry Fork Creek bridge and began forming wingwalls at the box culvert between Great Oaks Drive and Walsh Ranch Boulevard. Greater Austin placed concrete for the shared-use-path from Dry Fork Creek bridge moving east.

2/21/25: Cash prepared the subgrade for curb and gutter at Walsh Ranch Boulevard. Subcontractor Austin Traffic Signal set the ground boxes and installed conduit for the traffic signal at Walsh Ranch Boulevard. AT&T continued splicing the new wire at Great Oaks Drive.

2/28/25: Thousand Oaks Drive was opened to traffic. Subcontractor Greater Austin poured the concrete riprap on the slopes near the Dry Fork Creek bridge and curb and gutter between Great Oaks Drive and Tonkawa Trail.



**Design Engineer: K Friese
Contractor: Cash Construction
Construction Observation:
Tracy Cooper, HNTB**

**Williamson County
Road Bond Program**



Project Name: Corridor H/Sam Bass Road
Project No. 23IFB8

Original Contract Price = \$36,145,959.00

<u>Letting</u>	<u>Award</u>	<u>Notice To Proceed</u>	<u>Begin Work</u>	<u>Substantial Completion</u>	<u>Completion Certificate</u>		<u>Total Bid Days</u>	<u>Days Added</u>	<u>Total Days</u>
12/20/2022	1/13/2023	3/13/2023	3/23/2023				911		911
<u>Invoice Number</u>	<u>Beginning Date</u>	<u>Ending Date</u>	<u>Days Charged</u>	<u>Current Invoice</u>	<u>Invoice Total</u>	<u>Current Retainage</u>	<u>Total Retainage</u>	<u>% (\$)</u>	<u>% Time</u>
1	4/1/2023	4/30/2023	30	\$21,095.55	\$21,095.55	\$2,343.95	\$2,343.95	0	3
2	5/1/2023	5/31/2023	31	\$511,459.79	\$532,555.34	\$56,828.87	\$59,172.82	2	7
3	6/1/2023	6/30/2023	30	\$1,024,886.41	\$1,557,441.75	\$113,876.26	\$173,049.08	5	10
4	7/1/2023	7/31/2023	31	\$148,136.40	\$1,705,578.15	\$16,459.60	\$189,508.68	5	13
5	8/1/2023	8/31/2023	31	\$915,201.56	\$2,620,779.71	\$101,689.06	\$291,197.74	8	17
6	9/1/2023	9/30/2023	30	\$510,079.42	\$3,130,859.13	\$56,675.50	\$347,873.24	10	20
7	10/1/2023	10/31/2023	31	\$900,115.81	\$4,030,974.94	\$100,012.86	\$447,886.10	13	23
8	11/1/2023	11/30/2023	30	\$731,394.97	\$4,762,369.91	\$81,266.11	\$529,152.21	15	27
9	12/1/2024	12/31/2024	31	\$241,049.16	\$5,003,419.07	\$26,783.24	\$555,935.45	16	30
10	1/1/2024	1/31/2024	31	\$412,213.73	\$5,415,632.80	\$45,801.53	\$601,736.98	17	34
11	2/1/2024	2/29/2024	29	\$986,810.97	\$6,402,443.77	\$109,645.66	\$711,382.64	21	37
12	3/1/2024	3/31/2024	31	\$909,406.35	\$7,311,850.12	\$101,045.15	\$812,427.79	24	40
13	4/1/2024	4/30/2024	30	\$1,012,728.40	\$8,324,578.52	\$112,525.38	\$924,953.17	27	43
14	5/1/2024	5/31/2024	31	\$990,023.58	\$9,314,602.10	\$110,002.62	\$1,034,955.79	30	47
15	6/1/2024	6/30/2024	30	\$714,854.15	\$10,029,456.25	\$79,428.24	\$1,114,384.03	32	50
16	7/1/2024	7/31/2024	31	\$1,590,446.20	\$11,619,902.45	\$176,716.24	\$1,291,100.27	38	54
17	8/1/2024	8/31/2024	31	\$2,563,173.18	\$14,183,075.63	\$284,797.02	\$1,575,897.29	46	57
18	9/1/2024	9/30/2024	30	\$1,009,381.83	\$15,192,457.46	\$112,153.54	\$1,688,050.83	49	60
19	10/1/2024	10/31/2024	31	\$852,486.97	\$16,044,944.43	\$94,720.77	\$1,782,771.60	52	64
20	11/1/2024	11/30/2024	30	\$832,378.89	\$16,877,323.32	\$92,486.55	\$1,875,258.15	54	67
21	12/1/2024	12/31/2024	31	\$1,329,247.75	\$18,206,571.07	-\$917,017.57	\$958,240.58	56	70
22	1/1/2025	1/31/2025	31	\$988,420.59	\$19,194,991.66	\$52,022.14	\$1,010,262.72	59	74

2/28/2025 Comments - Thousand Oaks Drive was opened to traffic. Cash Construction continued testing the BCMUD 6-inch water line between Live Oak Circle and Great Oaks Drive. Cash placed the first lift of flexible base near Thousand Oaks and near Tonkawa Trail. Subcontractor Greater Austin poured the concrete riprap on the slopes near the Dry Fork Creek bridge and curb and gutter between Great Oaks Drive and Tonkawa Trail. Subcontractor Ranger Excavation continued excavation work between Thousand Oaks and Mayfield Drive and near Tonkawa Trail. Subcontractor Austin Traffic Signal set the ground boxes and installed conduit for the traffic signal at Walsh Ranch Boulevard and poured the pedestrian pole foundations at RM 1431. AT&T continued splicing the new wire at Great Oaks Drive.

<u>Change Order Number</u>	<u>Approved</u>	<u>Cost This CO</u>	<u>Total COs</u>
01	6/27/2023	\$ (2,394,078.12)	\$ (2,394,078.12)

1B: Design Error or Omission. Other. This Change Order revises the earthwork quantities, BCMUD water line items and driveway quantities, per plan revisions issued after the Bid was awarded. The quantity for Item 110-6001 excavation was reduced by over 25% and the unit price is revised because it is considered a major bid item per the Contract.

<u>Change Order Number</u>	<u>Approved</u>	<u>Cost This CO</u>	<u>Total COs</u>
02	8/22/2023	\$ 5,250.00	\$ (2,388,828.12)

1B. Design Error or Omission. Other: This Change Order updates incorrect unit prices that were inadvertently used for two existing items in Change Order 1.

<u>Change Order Number</u>	<u>Approved</u>	<u>Cost This CO</u>	<u>Total COs</u>
03	9/11/2024	\$ 56,523.26	\$ (2,332,304.86)

2E-Differing Site Conditions (unforeseeable) & 2I-Additional Safety Needs : This Change Order adds various items to the Contract to address differing site conditions for the City of Round Rock (CORR) water line work. The proposed CORR water line tie-in to the existing line at RM 1431 varied from what was shown in the plans, which required the removal of a concrete thrust block and installation of a different connection type. In addition, the removal of an existing water line near Wyoming Springs was necessary to install the proposed CORR water line. The CORR also requested blue tape to identify their water line and revised a gate valve, which required revised fabrication drawings. This Change Order also adds items to enhance the safety on the roadway.

<u>Change Order Number</u>	<u>Approved</u>	<u>Cost This CO</u>	<u>Total COs</u>
04	9/11/2024	\$ 70,739.02	\$ (2,261,565.84)

6. Untimely ROW/Utilities. 6B. Right-of-Way not clear (County responsible for ROW): This Change Order adds revised plans sheets and adjusts plan quantities for the proposed detention pond needed due to Parcel 60 acquisition not being finalized at the time of design. This Change Order also adds a new drainage item due to this redesign.

<u>Change Order Number</u>	<u>Approved</u>	<u>Cost This CO</u>	<u>Total COs</u>
05	9/11/2024	\$ 68,580.18	\$ (2,192,985.66)

1A. Design Error or Omission. Incorrect PS&E. & 2G. Differing Site Conditions. Unadjusted utility (unforeseeable): This Change Order adds items to compensate the contractor for field adjustments on the BCMUD water line alignment to solve conflicts with existing utilities within the BCMUD water plant and the realignment of the proposed water line at the SW corner of Sam Bass Rd and Tonkawa Trail to remain inside the Right-Of-Way limits. This Change Order also compensates the Contractor for installing additional water services requested by BCMUD and for repairing several leaks on the existing water line to maintain service to BCMUD customers.

<u>Change Order Number</u>	<u>Approved</u>	<u>Cost This CO</u>	<u>Total COs</u>
06	2/25/2025	182,734.17	-2,010,251.49

4. Third Party Accommodation. 4B. This Change Order adds new items requested by City of Round Rock (CORR) for adding a trust block on the backside of the tie-in to an existing line and adding a 36in Gate Valve near FM 1431. Third party requested work: 6. Untimely ROW/Utilities. 6C. Utilities not clear: This Change Order adds various items to compensate the Contractor for additional work needed due to various existing AT&T, PEC, and Charter Utility conflicts with the proposed CORR water line work. These changes are necessary to keep the project moving forward in a timely manner and the CORR has agreed to compensate the Contractor for this additional work.

<u>Change Order Number</u>	<u>Approved</u>	<u>Cost This CO</u>	<u>Total COs</u>
07	2/25/2025	288,195.31	-1,722,056.18

4B. Third Party Accommodation. Third party requested work. This Change Order adds several items for the additional work requested by the City of Round Rock (CORR) to accommodate water line improvements along Sam Bass for a Wyoming Springs permanent connection solution. This Change Order also includes the necessary work and materials for a temporary bypass plan.

<u>Change Order Number</u>	<u>Approved</u>	<u>Cost This CO</u>	<u>Total COs</u>
08	2/25/2025	35,881.14	-1,686,175.04

6C. Untimely ROW/Utilities. Utilities not clear. This Change Order adds an item to compensate the Contractor for rock excavation / hammering required to construct the BCMUD 6-inch water line "A". This was necessary, due to the AT&T lines not being relocated. Had AT&T been relocated the contractor would have been able to use a trencher instead of the larger track excavator to trench for the water line. This Change Order also adds an item to the contract to relocate conduits for the Walsh Ranch electrical service that powers the existing pond at Walsh Ranch Boulevard.

Adjusted Price = \$34,459,783.96

Project Name: CR 255 Realignment**Project No. 25IFB9**

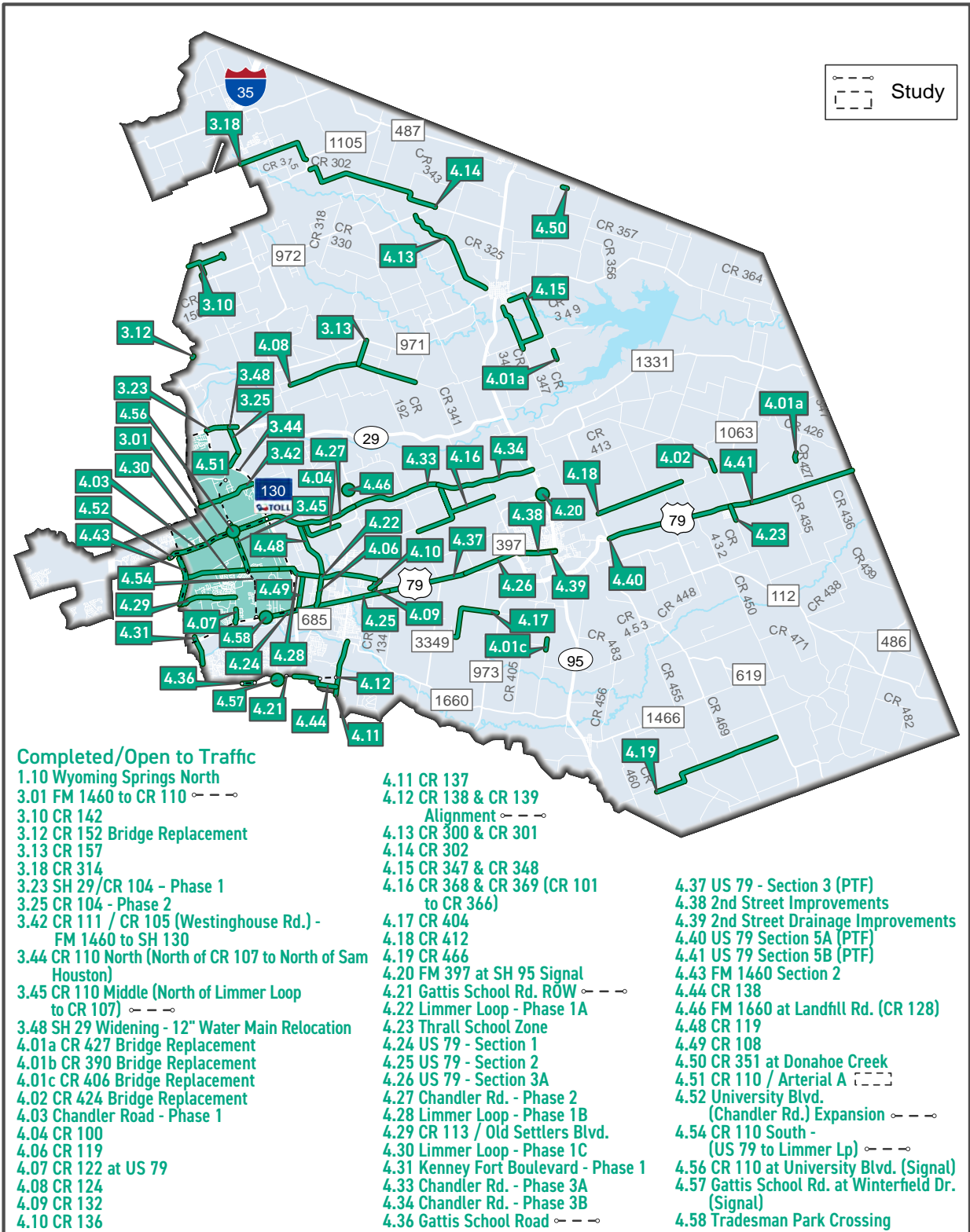
Original Contract Price = \$20,847,300.93

<u>Letting</u>	<u>Award</u>	<u>Notice To Proceed</u>	<u>Begin Work</u>	<u>Substantial Completion</u>	<u>Completion Certificate</u>	<u>Total Bid Days</u>	<u>Days Added</u>	<u>Total Days</u>	
12/18/2024	1/7/2025	1/17/2025	1/27/2025			601		601	
<u>Invoice Number</u>	<u>Beginning Date</u>	<u>Ending Date</u>	<u>Days Charged</u>	<u>Current Invoice</u>	<u>Invoiced Total</u>	<u>Current Retainage</u>	<u>Total Retainage</u>	<u>% (\$)</u> <u>Used</u>	<u>% Time</u> <u>Used</u>
1	1/27/2025	2/28/2025	33	\$2,612,555.98	\$2,612,555.98	\$290,284.00	\$290,284.00	14	5

2/28/2025 Comments - Jordan Foster continued clearing Right-of-Way throughout the project. Subcontractor Royal Vista continued excavation and installation of the City of Georgetown 12-inch water line. Royal Vista continued water line bores near CR 254 and Hidden Springs Road. Subcontractor ESSI continued installing the silt fence and the rock filter dams throughout the project.

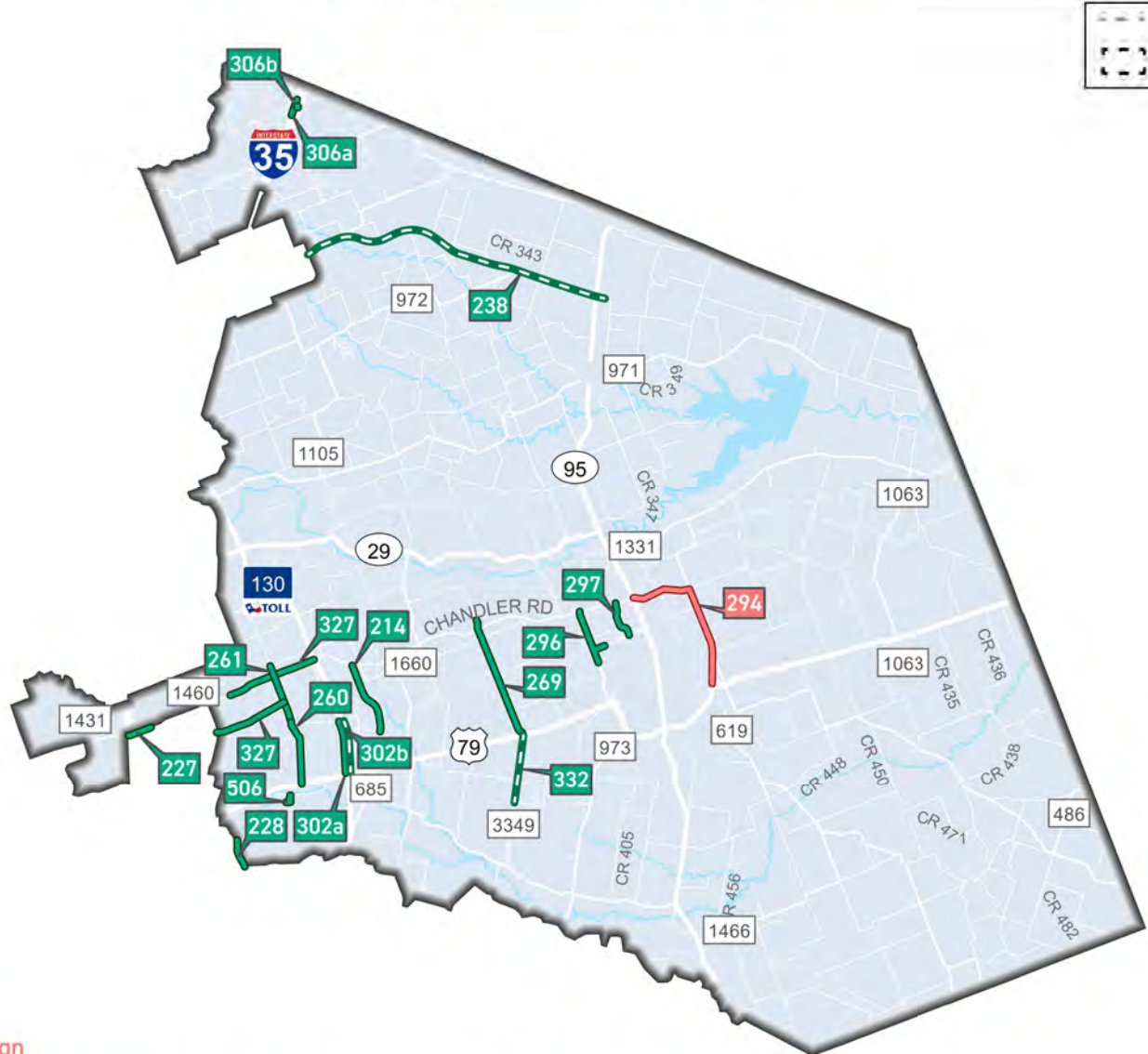
Adjusted Price = \$20,847,300.93

2000/2006 Road Bond Program Projects Precinct 4 - Commissioner Boles



2013 ROAD BOND PROGRAM PROJECTS

Precinct 4 - Commissioner Boles



In Design

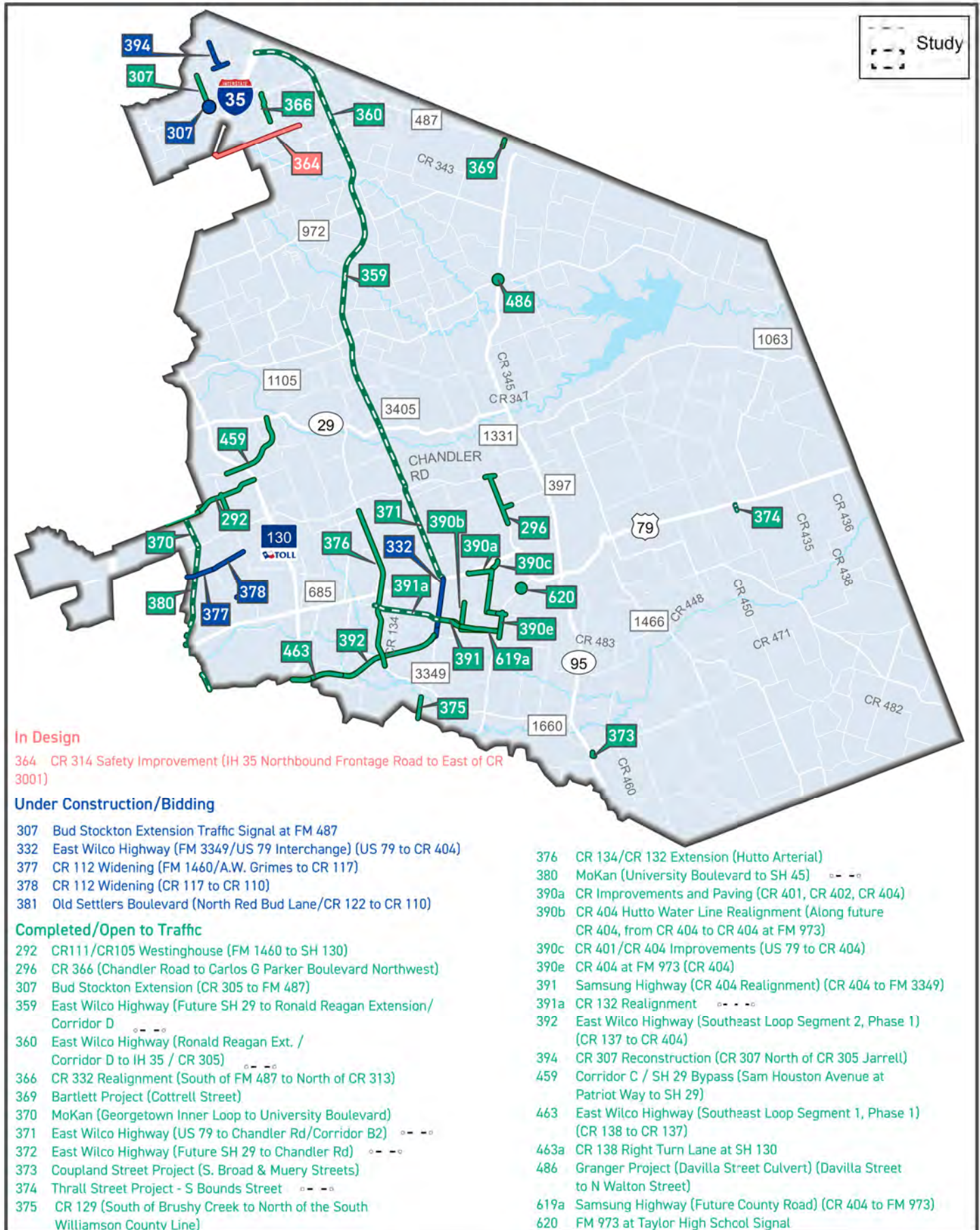
294 Chandler Road Extension Phase 1 (Planning)(SH 95 to US 79 at FM 619) - - - -

Completed/Open to Traffic

- 214 CR 119 (Limmer Loop to Chandler Road)
- 227 University Boulevard Widening (IH 35 to Sunrise Road)
- 228 Kenney Fort Blvd Segments 2 and 3 (Forest Creek Boulevard to SH 45)
- 238 Ronald Reagan Boulevard Extension Planning (IH 35 to SH 95) - - - -
- 260 CR 110 South (US 79 to Limmer Loop)
- 261 CR 110 Middle (Limmer Loop to CR 107)
- 269 CR 101 (US 79 to North of Chandler Road)
- 296 CR 366 Widening (Chandler Road to Carlos G. Parker Boulevard)
- 297 East Williamson County Park Road / Bill Pickett Trail (Carlos Parker Boulevard to Chandler Road)
- 302a SH 130 Frontage Roads Phase 3 (Southbound Frontage Road US 79 to Limmer Loop)
- 302b SH 130 Traffic Study - - - -
- 306a Relocation of 48" Williamson County Regional Raw Waterline - Line A
- 306b CR 305 at IH 35 Bridge Replacement
- 327 University Boulevard (Chandler Road) Expansion (FM 1460 to SH 130) - - - -
- 332 FM 3349/US 79 Interchange (US 79 to CR 404)
- 506 Oak Bluff and Greenfield Drainage Improvements

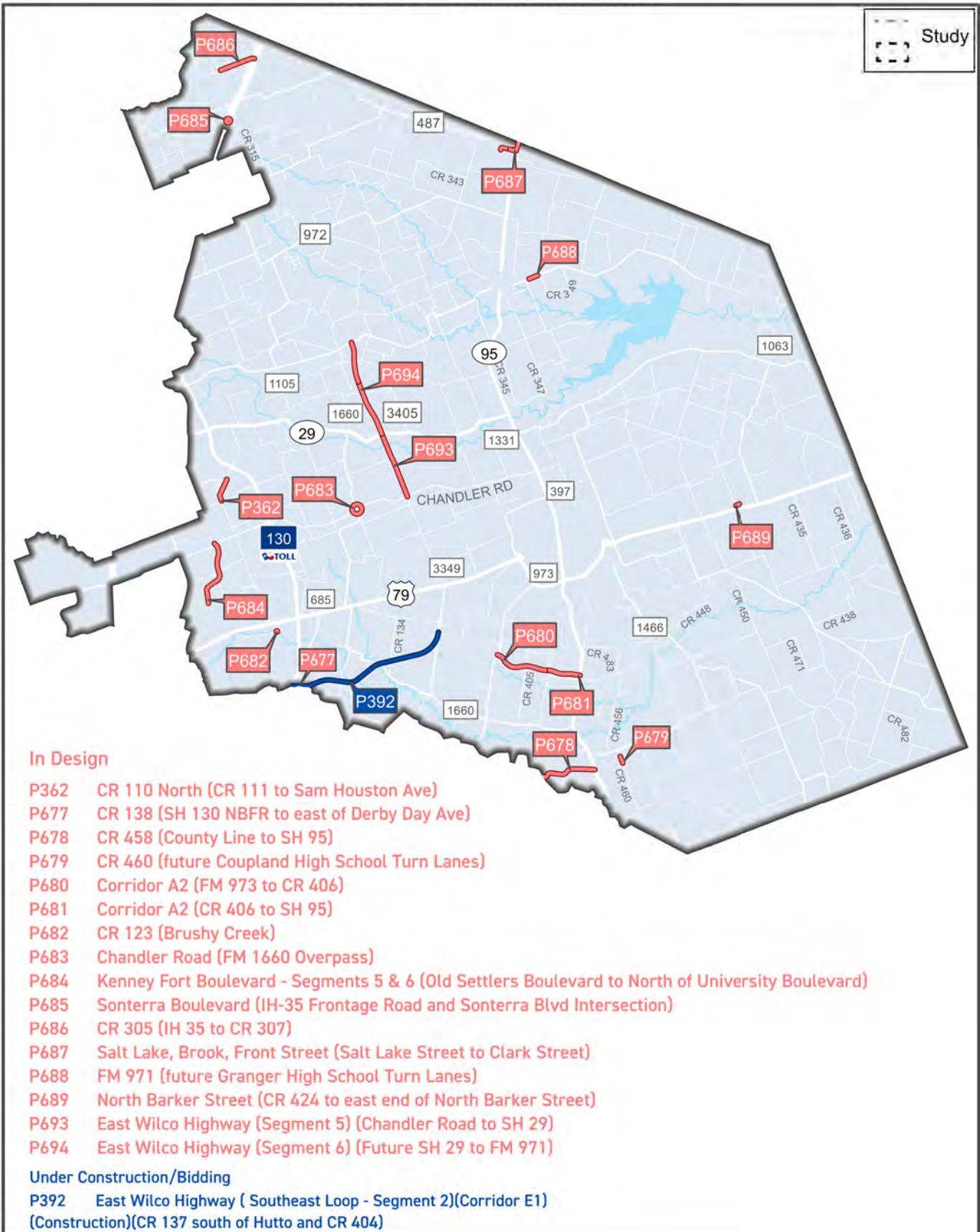
2019 ROAD BOND PROGRAM PROJECTS

Precinct 4 - Commissioner Boles



2023 ROAD BOND PROGRAM PROJECTS

Precinct 4 - Commissioner Boles



Project Name: East Wilco Highway (Southeast Loop, Segment 1)
Project No. T3346
Original Contract Price = \$11,526,789.09

<u>Letting</u>	<u>Award</u>	<u>Notice To Proceed</u>	<u>Begin Work</u>	<u>Substantial Completion</u>	<u>Completion Certificate</u>	<u>Total Bid Days</u>	<u>Days Added</u>	<u>Total Days</u>	
3/30/2021	4/27/2021	7/12/2021	7/19/2021	8/31/2023	2/6/2025	534	240	774	
<u>Invoice Number</u>	<u>Beginning Date</u>	<u>Ending Date</u>	<u>Days Charged</u>	<u>Current Invoice</u>	<u>Invoiced Total</u>	<u>Current Retainage</u>	<u>Total Retainage</u>	<u>% (\$ Used)</u>	<u>% Time Used</u>
1	7/19/2021	8/31/2021	44	\$767,411.06	\$767,411.06	\$85,267.90	\$85,267.90	7	6
2	9/1/2021	9/30/2021	30	\$328,739.28	\$1,096,150.34	\$36,526.58	\$121,794.48	10	10
3	10/1/2021	10/31/2021	31	\$221,811.16	\$1,317,961.50	\$24,645.69	\$146,440.17	12	14
4	11/1/2021	11/30/2021	30	\$278,008.69	\$1,595,970.19	\$30,889.85	\$177,330.02	14	17
5	12/1/2021	12/31/2021	31	\$331,070.23	\$1,927,040.42	\$36,785.58	\$214,115.60	17	21
6	1/1/2022	1/31/2022	31	\$624,535.89	\$2,551,576.31	\$69,392.88	\$283,508.48	22	25
7	2/1/2022	2/28/2022	28	\$352,666.85	\$2,904,243.16	\$39,185.20	\$322,693.68	25	29
8	3/1/2022	3/31/2022	31	\$815,310.79	\$3,719,553.95	\$90,590.09	\$413,283.77	33	33
9	4/1/2022	4/30/2022	30	\$741,856.71	\$4,461,410.66	\$82,428.53	\$495,712.30	39	37
10	5/1/2022	5/31/2022	31	\$625,433.98	\$5,086,844.64	\$69,492.66	\$565,204.96	44	41
11	6/1/2022	6/30/2022	30	\$498,845.27	\$5,585,689.91	\$55,427.25	\$620,632.21	49	45
12	7/1/2022	7/31/2022	31	\$521,580.90	\$6,107,270.81	\$57,953.44	\$678,585.65	53	49
13	8/1/2022	8/31/2022	31	\$672,002.44	\$6,779,273.25	\$74,666.93	\$753,252.58	59	53
14	9/1/2022	9/30/2022	30	\$936,075.41	\$7,715,348.66	\$104,008.38	\$857,260.96	67	57
15	10/1/2022	10/31/2022	31	\$851,880.44	\$8,567,229.10	-\$406,354.16	\$450,906.80	71	61
16	11/1/2022	11/30/2022	30	\$625,071.12	\$9,192,300.22	\$32,898.48	\$483,805.28	76	65
17	12/1/2022	12/31/2022	31	\$290,510.48	\$9,482,810.70	\$15,290.02	\$499,095.30	79	69
18	1/1/2023	1/31/2023	31	\$55,998.20	\$9,538,808.90	\$2,947.27	\$502,042.57	79	73
19	2/1/2023	2/28/2023	28	\$161,924.00	\$9,700,732.90	\$8,522.32	\$510,564.89	80	76
20	3/1/2023	3/31/2023	31	\$291,588.78	\$9,992,321.68	\$15,346.78	\$525,911.67	83	80
21	4/1/2023	4/30/2023	30	\$160,641.77	\$10,152,963.45	\$8,454.83	\$534,366.50	84	84
22	5/1/2023	5/31/2023	31	\$79,909.01	\$10,232,872.46	\$4,205.73	\$538,572.23	98	88
23	6/1/2023	6/30/2023	30	\$355,060.22	\$10,587,932.68	\$18,687.38	\$557,259.61	88	92
24	7/1/2023	7/31/2023	31	\$61,540.97	\$10,649,473.65	\$3,239.00	\$560,498.61	88	96
25	8/1/2023	8/31/2023	31	\$316,670.90	\$10,966,144.55	\$16,666.89	\$577,165.50	91	100
26	9/1/2023	9/30/2023	0	\$84,593.72	\$11,050,738.27	\$4,452.30	\$581,617.80	92	100
27	10/1/2023	10/31/2023	0	\$8,808.52	\$11,059,546.79	\$463.61	\$582,081.41	92	100
28	11/1/2023	2/28/2025	0	\$1,651,781.26	\$12,711,328.05	-\$582,081.41	\$0.00	100	100

2/28/2025 Comments - Project close out is in progress

<u>Change Order Number</u>	<u>Approved</u>	<u>Cost This CO</u>	<u>Total COs</u>
01	8/3/2021	\$ 148,710.35	\$ 148,710.35

6B. This Change Order adds the installation of barbed wire fence and gates along the north and south sides of the right of way on the Wolfe property. The Contractor will not be able to start work until the fence is installed. Twenty four (24) days are being added to the contract to compensate the contractor for this impact.

<u>Change Order Number</u>	<u>Approved</u>	<u>Cost This CO</u>	<u>Total COs</u>
02	10/4/2022	\$73,007.39	\$221,717.74

2C. Differing site conditions (Unforeseeable). New development (conditions changing after PS&E completed): This Change Order documents various changes to the contract related to new developer and Church driveways on the west end of the project. 3F. County Convenience. Additional work desired by the County: In addition to the driveways, the bridge rail was changed along the bridge to a more appealing look. 1B. Design Error or Omission. Other: Additional excavation was needed in Pond 21 to create more volume and line EA had to be adjusted for optimum flow along Wall 4.

<u>Change Order Number</u>	<u>Approved</u>	<u>Cost This CO</u>	<u>Total COs</u>
03	2/28/2023	\$177,807.62	399,525.36

1A. Incorrect PS&E. This Change Order replaces the SGT and MBGF with Crash Cushion Attenuators on the proposed eastbound lane at both bridges due to them not being able to be installed per plan because of the post locations being in the MSE rock backfill. 2E. Miscellaneous difference in site conditions (unforeseeable)(Item 9). This Change Order also compensates the contractor for replacing a portion of an existing concrete driveway that needed to be removed to install the 48in RCP on Line B35.

<u>Change Order Number</u>	<u>Approved</u>	<u>Cost This CO</u>	<u>Total COs</u>
04	3/28/2023	156,231.96	555,757.32

2. Differing Site Conditions (Unforeseeable) 2E: Miscellaneous difference in site conditions (unforeseeable)(Item 9): This Change Order is adding items to the Contract that have been previously paid for under the existing Force Account line item.

<u>Change Order Number</u>	<u>Approved</u>	<u>Cost This CO</u>	<u>Total COs</u>
05	7/20/2023	1,093,581.24	1,649,338.56

1. Design Error or Omission. 1A: Incorrect PS&E. This Change Order addresses quantity revisions with the earthwork, roadway and various other bid items. The original quantities were incorrect in the Bid documents. The Engineer of Record re-calculated the quantities and provided revised numbers.

<u>Change Order Number</u>	<u>Approved</u>	<u>Cost This CO</u>	<u>Total COs</u>
06	9/27/2023	-1,015,961.92	633,376.64

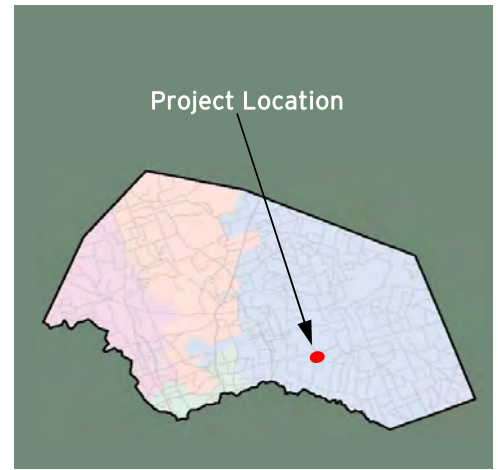
3M. County Convenience. Other. Due to the existing utility conflicts impeding the remaining construction, this Change Order will remove all remaining work from Phases 2-4 from the project.

<u>Change Order Number</u>	<u>Approved</u>	<u>Cost This CO</u>	<u>Total COs</u>
07	11/26/2024	551,162.41	1,184,539.05

2E. Miscellaneous difference in site conditions (unforeseeable)(Item 9). This Change Order provides the final balancing for the overruns/underruns of contract quantities on the project that are a result of addressing field conditions not accounted for in the original plans.

3A. Dispute resolution (not resulting from error in plans or differing site conditions). This Change Order also settles the overhead claim dispute between the Contractor and Williamson County.

Adjusted Price = \$12,711,328.14



**East Wilco Highway (FM 3349 at US 79)
(FM 3349 from US 79 to CR 404 and new interchange on US 79 at FM 3349 and CR 101)**

**Project Length: 4.108 Miles
Roadway Classification: Rural Major Collector**

**Project Schedule: October 2022 - Summer 2025 (Roadwork)
Estimated Construction Cost: \$84 Million**




FEBRUARY 2025 IN REVIEW

2/7/25: JCG continued placing the deck panels for the northbound frontage road bridge and continued pouring the concrete rail foundations for the u-turns on both sides of US 79. Subcontractor Choctaw completed setting the steel plate girders for the southbound frontage road bridge spans over US 79 and began setting the steel girders for the northbound frontage road bridge.

2/14/25: Subcontractor Choctaw continued setting the steel plate girders for the northbound frontage road bridge. Subcontractor Fuquay continued hydro-seeding and installing the soil retention blankets in the FM 3349 median south of US 79.

2/21/25: Subcontractor Choctaw completed setting the steel plate girders for both the southbound frontage road and the northbound frontage road bridges. Subcontractor Austin Traffic Signal began installing the illumination poles throughout the project.

2/28/25: Subcontractor Choctaw completed the bolt installation and torquing of nuts on the steel plate girders for both the southbound and the northbound frontage road bridges.



**Design Engineer: HDR
Contractor: James Construction
Construction Observation:
Asif Mirzazada, HNTB**

**Williamson County
Road Bond Program**



Project Name: East Wilco Highway (FM 3349 at US 79)
Project No. 22IFB139
Original Contract Price = \$81,941,038.13

<u>Letting</u>	<u>Award</u>	<u>Notice To Proceed</u>	<u>Begin Work</u>	<u>Substantial Completion</u>	<u>Completion Certificate</u>	<u>Total Bid Days</u>	<u>Days Added</u>	<u>Total Days</u>	
8/24/2022	9/26/2022	10/6/2022	10/17/2022			1394		1394	
<u>Invoice Number</u>	<u>Beginning Date</u>	<u>Ending Date</u>	<u>Days Charged</u>	<u>Current Invoice</u>	<u>Invoiced Total</u>	<u>Current Retainage</u>	<u>Total Retainage</u>	<u>% (\$)</u>	<u>% Time</u>
1	10/18/2022	11/25/2022	39	\$755,690.77	\$755,690.77	\$0.00	\$0.00	1	2
2	11/26/2022	12/25/2022	30	\$5,128,955.59	\$5,884,646.36	\$0.00	\$0.00	7	0
3	12/26/2022	1/25/2023	31	\$1,448,580.10	\$7,333,226.46	\$0.00	\$0.00	9	7
4	1/26/2023	2/25/2023	31	\$1,272,882.90	\$8,606,109.36	\$0.00	\$0.00	10	9
5	2/26/2023	3/25/2023	28	\$2,922,159.15	\$11,528,268.51	\$0.00	\$0.00	14	11
6	3/26/2023	4/25/2023	31	\$1,453,458.85	\$12,981,727.36	\$0.00	\$0.00	15	14
7	4/26/2023	5/25/2023	30	\$1,672,497.88	\$14,654,225.24	\$0.00	\$0.00	17	16
8	5/26/2023	6/25/2023	31	\$3,188,150.58	\$17,842,375.82	\$0.00	\$0.00	21	18
9	6/26/2023	7/25/2023	30	\$2,251,767.13	\$20,094,142.95	\$0.00	\$0.00	24	20
10	7/26/2023	8/25/2023	31	\$2,453,925.93	\$22,548,068.88	\$0.00	\$0.00	27	22
11	8/26/2023	9/30/2023	36	\$4,580,138.95	\$27,128,207.83	\$0.00	\$0.00	32	25
12	10/1/2023	10/25/2023	25	\$3,017,528.73	\$30,145,736.56	\$0.00	\$0.00	36	27
13	10/26/2023	11/25/2023	31	\$2,172,558.80	\$32,318,295.36	\$0.00	\$0.00	38	29
14	11/26/2023	12/25/2023	30	\$1,638,115.30	\$33,956,410.66	\$0.00	\$0.00	40	31
15	12/26/2023	1/25/2024	31	\$4,633,009.82	\$38,589,420.48	\$0.00	\$0.00	46	33
16	1/26/2024	2/25/2024	31	\$4,487,381.38	\$43,076,801.86	\$0.00	\$0.00	51	36
17	2/26/2024	3/25/2024	29	\$3,973,465.64	\$47,050,267.50	\$0.00	\$0.00	56	38
18	3/26/2024	4/25/2024	31	\$1,993,459.10	\$49,043,726.60	\$0.00	\$0.00	58	40
19	4/26/2024	5/25/2024	30	\$1,414,938.37	\$50,458,664.97	\$0.00	\$0.00	60	42
20	5/26/2024	6/25/2024	31	\$3,026,457.98	\$53,485,122.95	\$0.00	\$0.00	63	44
21	6/26/2024	7/25/2024	30	\$832,712.20	\$54,317,835.15	\$0.00	\$0.00	64	46
22	7/26/2024	8/25/2024	31	\$1,793,923.46	\$56,111,758.61	\$0.00	\$0.00	67	49
23	8/26/2024	9/25/2024	31	\$940,489.83	\$57,052,248.44	\$0.00	\$0.00	68	51
24	9/26/2024	10/25/2024	30	\$1,765,660.58	\$58,817,909.02	\$0.00	\$0.00	70	53
25	10/26/2024	11/25/2024	31	\$3,097,560.74	\$61,915,469.76	\$0.00	\$0.00	73	55
26	11/26/2024	12/25/2024	30	\$1,310,506.13	\$63,225,975.89	\$0.00	\$0.00	75	57
27	12/26/2024	1/25/2025	31	\$1,093,915.48	\$64,319,891.37	\$0.00	\$0.00	76	60
28	1/26/2025	2/25/2025	31	\$1,505,889.66	\$65,825,781.03	\$0.00	\$0.00	78	62

James Construction Group (JCG) continued excavating the drainage swales and grading the median along both frontage roads. JCG finished placing the deck panels for the northbound frontage road bridge and continued pouring the concrete rail foundations for the u-turns on both sides of US 79. Subcontractor Patin resumed pouring the concrete for driveways, riprap, and curb and gutter along the southbound frontage road, south of US 79. Subcontractor Choctaw completed the bolt installation and the torquing of nuts on the steel plate girders for both the SBFR and NBFR and started welding diaphragms. Subcontractor Fuquay continued hydroseeding, drill seeding and placing the erosion control blankets along FM 3349 medians, south of US 79. Subcontractor GK Construction continued tying steel for the remaining northbound frontage road bridge deck spans. Subcontractor Austin Traffic Signal continued installing the illumination poles and services throughout the project.

Change Order Number 01 Approved 4/25/2023 Cost This CO 925,354.41 Total COs 925,354.41

3. County Convenience. 3L Revising safety work/measures desired by the County: This Change Order provides funds to compensate the contractor for installing safety improvements on US 79 until the permanent overpasses are built. By installing these traffic control measures the drivers traveling north bound on FM 3349 can no longer proceed straight or make a left turn at the US 79 intersection. The same will apply for traffic traveling south on CR 101. Drivers will need to make a right turn on US 79

Change Order Number 02 Approved 4/25/2023 Cost This CO 82,000.00 Total COs 1,007,354.41

3. County Convenience. 3L Revising safety work/measures desired by the County: The original bid item 36-inch Ductile Iron Pipe has long lead time of material procurement and is not readily available. Contractor proposed two options with shorter lead time to the City of Hutto as alternatives. City of Hutto has approved option 2, which is 36-inch PVC DR 18 pipe as an alternative with \$82,000 increase in cost to the current item and allows contractor to procure material quicker. The cost of this material change is 100% reimbursable by the City of Hutto.

Change Order Number 03 Approved 7/20/2023 Cost This CO 195,302.81 Total COs 1,202,657.22

3. County Convenience. 3F Additional work desired by the County: This Change Order compensates the contractor for installing one steel utility sleeve casing 24 inches in diameter on FM 3349 at station 421+00.

Change Order Number 04 Approved 8/8/2023 Cost This CO -472,492.20 Total COs 730,165.02

3. County Convenience. 4D Other "Deletion of work requested by the City of Hutto": This Change Order eliminates City of Hutto 16-inch water main line relocations project and 50 LF of 16-inch water line relocation under City of Hutto water line casing project from the original scope of work. The omission of work was requested by the City of Hutto. The cost for restocking of the ordered material and any other related fee is 100% reimbursable by the City of Hutto.

<u>Change Order Number</u>	<u>Approved</u>	<u>Cost This CO</u>	<u>Total COs</u>
05	0/14/23	-5,274.97	724,890.05
5. Contractor Convenience. 5E Other: This Change Order is to revise the Stone Riprap material cost due to a material substitution request from the contractor. James Construction proposed material that has a specific gravity below the Contract requirements but has been accepted by TxDOT in other projects. The EOR approved the use of this material and recommended a reduction in price. This Change Order will result in a cost savings for the proposed material. This Change Order also adds new items to the Contract to pay the Contractor for additional work that was originally paid under the Force Account Line item.			
<u>Change Order Number</u>	<u>Approved</u>	<u>Cost This CO</u>	<u>Total COs</u>
06	10/20/2023	130,053.00	854,943.05
3. County Convenience. 3F Additional work desired by the County: This Change Order compensates the contractor for upsizing 562 LF of 12-inch PVC pipe and fittings to 16-inch PVC pipe for the Jonah waterline project due to increased demand. The decision to upsize the pipe was at Jonah's request and will be 100% funded by the Jonah Water Special Utility District.			
<u>Change Order Number</u>	<u>Approved</u>	<u>Cost This CO</u>	<u>Total COs</u>
07	10/20/2023	661,031.30	1,515,974.35
3F. Additional work desired by the County : This Change Order compensates the contractor for installing southbound frontage road right turn lane at FM 3349 for City of Hutto Mega Site. This work was requested by the City of Hutto and is 100% reimbursable by the City of Hutto.			
<u>Change Order Number</u>	<u>Approved</u>	<u>Cost This CO</u>	<u>Total COs</u>
08	10/20/2023	327,321.48	1,843,295.83
1. Design Error or Omission. 1B. Other: This Change Order compensates the contractor for installation of 280 linear feet of 36-inch Ductile Iron (DI) pipe for City of Hutto water line project, instead of the previously specified 36-inch PVC pipe. This adjustment is required for the 48-inch bored steel casing under FM 3349 and the transition to a 56-inch casing for the open cut section. This modification was requested by and is 100% reimbursable by the City of Hutto.			
<u>Change Order Number</u>	<u>Approved</u>	<u>Cost This CO</u>	<u>Total COs</u>
09	1/30/2024	-368,749.53	1,474,546.30
5. Contractor Convenience. 5A Contractor exercises option to change the traffic control plan: This Change Order revises the as-bid Traffic Control Plan (TCP) and construction phasing of the FM 3349 project. The modified TCP allows the Contractor to work on both, the North Bound and South Bound Frontage Roads simultaneously. The changes to the TCP and construction phasing do not impact the project's completion date and results in savings on several contract items.			
<u>Change Order Number</u>	<u>Approved</u>	<u>Cost This CO</u>	<u>Total COs</u>
10	1/30/2024	67,965.30	1,542,511.60
4. Third Party Accommodation. 4B. Third party requested work: This Change Order compensates the Contractor for installing 390 LF of 4-inch steel casing with 1.5" HDPE water service line and fittings for the Jonah waterline project on FM 3349 at station 475+50. This work was requested by the Jonah Water Special Utility District and is 100% reimbursed by the Jonah Water Special Utility District.			
<u>Change Order Number</u>	<u>Approved</u>	<u>Cost This CO</u>	<u>Total COs</u>
11	2/1/2024	271,902.72	1,814,414.32
3. County Convenience. 3F. Additional work desired by the County: This Change Order provides compensation to the Contractor for the installation of a 24-inch Steel Encasement Sleeve spanning 470 linear feet in the Jonah water line project on FM 3349 at station 426+51. The sleeve is part of the Williamson County real estate agreement executed during the ROW acquisition.			
<u>Change Order Number</u>	<u>Approved</u>	<u>Cost This CO</u>	<u>Total COs</u>
12	4/16/2024	64,791.00	1,879,205.32
1. Design Error or Omission - 1A. Incorrect PS&E. 4B. Third party requested work: This Change Order provides compensation to the Contractor for modifying the length and elevation of the Jonah water line under US79 and UPRR tracks, and for abandoning the existing 2-Inch Jonah water line located within the UPRR ROW on the south side of US79.			
<u>Change Order Number</u>	<u>Approved</u>	<u>Cost This CO</u>	<u>Total COs</u>
13	4/16/2024	82,301.65	1,961,506.97
2. Differing Site Conditions (unforeseeable) 2I. Additional safety needs: This Change Order provides compensation to the Contractor for performing pavement repairs, within the project limits, on the existing FM 3349 roadway. The repairs include fixing ruts and cracks and repairing a crash cushion and MBGF damaged by the public. This Change Order also adds new items to install additional small signs to improve safety on the CR 101 (Jughandle Road), pay for off duty police officers, and locating an existing utility line.			
<u>Change Order Number</u>	<u>Approved</u>	<u>Cost This CO</u>	<u>Total COs</u>
14	4/16/2024	101,248.22	2,062,755.19
2C. New Development (Conditions Changing After PS&E Completed). This Change Order provides compensation to the Contractor for relocating box culvert No. 4 on the southbound frontage road, to accommodate the location of the new City of Hutto street (Spine Road). The culvert and crossover to FM 3349 were moved approximately 36ft. to the north to align with the centerline of the Spine Road.			
<u>Change Order Number</u>	<u>Approved</u>	<u>Cost This CO</u>	<u>Total COs</u>
15	7/16/2024	24,513.18	2,087,268.37
2. Differing Site Conditions (unforeseeable). 2C. New development (conditions changing after PS&E completed). This Change Order provides compensation to the Contractor for additional construction surveying, traffic control management, and low production asphalt placement due to the different site conditions on driveway No. 5 of the northbound frontage road.			
<u>Change Order Number</u>	<u>Approved</u>	<u>Cost This CO</u>	<u>Total COs</u>
16	7/16/2024	35,324.07	2,122,592.44
2. Differing Site Conditions (unforeseeable) 2I. Additional safety needs: This Change Order provides compensation to the Contractor for performing pavement repairs, within the project limits, on the existing US 79 eastern turnaround roadway. The repairs include removal of existing failed asphalt surface and flex base areas and replacing it with full depth hot mixed asphalt.			

<u>Change Order Number</u>	<u>Approved</u>	<u>Cost This CO</u>	<u>Total COs</u>
17	7/16/2024	11,849.07	2,134,441.51

1. Design Error or Omission 1A. Incorrect PS&E: This Change Order provides compensation to the Contractor for abandoning the water well and removing the pump house, ancillary pipes and fittings, electrical power supply, concrete slab, and performing dirt work within the project right-of-way (ROW) and the Jonah SUD water line easement. The roadway plans do not show the well, and the Jonah water line plans include a note stating, "County to coordinate abandonment of structure with property owner." However, a pay item was not included in the original Contract.

<u>Change Order Number</u>	<u>Approved</u>	<u>Cost This CO</u>	<u>Total COs</u>
18	8/13/2024	18,623.43	2,153,064.94

2. Differing Site Conditions. 2G Unadjusted Utility (unforeseeable): This Change Order compensates the Contractor for modifying the jacked & bored and open trench sections of the Jonah 36-in steel encased water line on Line A. During construction, a newly installed gas line along the northside of US 79 was found to be in conflict with the proposed water line. To clear the conflict, the jacked & bored section of the water line was lowered by 5 ft. This change created the need for additional shoring and material handling, and fittings to return the water line to its original elevation before continuing with the open cut section. To mitigate the cost, Jonah SUD provided revised plan sheets reducing the length of the jacked & bore section and increasing the length of the open cut section. The unused steel casing and spacers were delivered to Jonah SUD for future use.

<u>Change Order Number</u>	<u>Approved</u>	<u>Cost This CO</u>	<u>Total COs</u>
19	8/13/2024	9,869.00	2,162,933.94

1. Design Error or Omission. 1A Incorrect PS&E : This Change Order compensates the Contractor for replacing the bridge blister anchor bolts for the illumination poles on the northbound and southbound bridges. The as-bid plan set specified the incorrect type of base plate and anchor bolts for the bridge mounted poles. The Contractor submitted an RFI proposing to use the specified base plates with the correct type of anchor bolts. The Engineer of Record (EOR) reviewed the request and agreed with the Contractor's proposal. As a result of this change, 27 previously approved and fabricated anchor bolt sets, will be replaced with the correct type for the specified illumination poles. The supplier did not give the Contractor the option to pay a re-stocking fee for the original anchor bolts. Therefore, 27 anchor bolts will be delivered to Wilco maintenance yard to be used in future projects.

<u>Change Order Number</u>	<u>Approved</u>	<u>Cost This CO</u>	<u>Total COs</u>
20	10/8/2024	167,583.65	2,330,517.59

4B. Third party requested work. This Change Order adds an item for lettering and logos with lighting on both northbound and southbound frontage road bridges over US79. The cost of this work will be split equally between the cities of Hutto and Taylor.

<u>Change Order Number</u>	<u>Approved</u>	<u>Cost This CO</u>	<u>Total COs</u>
21	12/19/2024	5,462.50	2,335,980.09

1B. Design Error or Omission. This Change Order compensates the Contractor for installing long-span metal beam guard fence in the project. At several locations on south bound frontage road (SBFR), the backless concrete inlets conflict with the location of the wooden posts supporting the metal beam guard fence (MBGF) runs. These conflicts were reviewed by the Engineer of Record, and it was recommended to utilize the TxDOT standard long-span MBGF to clear the conflicts. This solution has been agreed to by TxDOT Georgetown Area Office.

Adjusted Price = \$84,277,018.22

Project Name: CR 366 Reconstruction (Chandler Road to Carlos G. Parker Boulevard)

Project No. 22IFB138

Original Contract Price = \$17,694,262.46

<u>Letting</u>	<u>Award</u>	<u>Notice To Proceed</u>	<u>Begin Work</u>	<u>Substantial Completion</u>	<u>Completion Certificate</u>	<u>Total Bid Days</u>	<u>Days Added</u>	<u>Total Days</u>	
8/31/2022	9/28/2022	12/27/2022	1/6/2023	8/23/2024	10/10/2024	515	81	596	
<u>Invoice Number</u>	<u>Beginning Date</u>	<u>Ending Date</u>	<u>Days Charged</u>	<u>Current Invoice</u>	<u>Invoiced Total</u>	<u>Current Retainage</u>	<u>Total Retainage</u>	<u>% (\$)</u>	<u>% Time</u>
1	1/6/2023	2/28/2023	54	\$1,184,919.53	\$1,184,919.53	\$131,657.73	\$131,657.73	7	9
2	3/1/2023	3/31/2023	31	\$220,649.15	\$1,405,568.68	\$24,516.57	\$156,174.30	9	14
3	4/1/2023	4/30/2023	30	\$195,624.79	\$1,601,193.47	\$21,736.09	\$177,910.39	10	19
4	5/1/2023	5/31/2023	31	\$540,591.96	\$2,141,785.43	\$60,065.77	\$237,976.16	14	24
5	6/1/2023	6/30/2023	30	\$1,603,804.24	\$3,745,589.67	\$178,200.47	\$416,176.63	24	30
6	7/1/2023	7/31/2023	31	\$781,944.84	\$4,527,534.51	\$86,882.76	\$503,059.39	29	35
7	8/1/2023	8/31/2023	31	\$1,589,668.07	\$6,117,202.58	\$176,629.79	\$679,689.18	39	40
8	9/1/2023	9/30/2023	30	\$933,910.69	\$7,051,113.27	\$103,767.85	\$783,457.03	44	45
9	10/1/2023	10/31/2023	31	\$448,939.28	\$7,500,052.55	\$49,882.14	\$833,339.17	47	50
10	11/1/2023	11/30/2023	30	\$314,298.57	\$7,814,351.12	\$34,922.07	\$868,261.24	49	55
11	12/1/2023	12/31/2023	31	\$413,086.23	\$8,227,437.35	\$45,898.47	\$914,159.71	52	60
12	1/1/2024	1/31/2024	31	\$452,008.26	\$8,679,445.61	\$50,223.14	\$964,382.85	55	66
13	2/1/2024	2/29/2024	29	\$653,498.36	\$9,332,943.97	\$72,610.92	\$1,036,993.77	59	70
14	3/1/2024	3/31/2024	31	\$1,806,457.71	\$11,139,401.68	-\$450,709.47	\$586,284.30	67	76
15	4/1/2024	4/30/2024	30	\$1,982,213.76	\$13,121,615.44	\$104,327.04	\$690,611.34	78	81
16	5/1/2024	5/31/2024	31	\$493,857.95	\$13,615,473.39	\$25,992.52	\$716,603.86	81	86
17	6/1/2024	6/30/2024	30	\$581,362.25	\$14,196,835.64	\$30,598.02	\$747,201.88	85	91
18	7/1/2024	7/31/2024	31	\$412,312.68	\$14,609,148.32	\$21,700.66	\$768,902.54	88	96
19	8/1/2024	8/31/2024	23	\$1,634,444.26	\$16,243,592.58	\$86,023.39	\$854,925.93	98	116
20	9/1/2024	9/30/2024	0	\$660,945.77	\$16,904,538.35	-\$509,935.35	\$344,990.58	99	100
21	10/1/2024	10/31/2024	0	\$110,804.68	\$17,015,343.03	\$2,261.32	\$347,251.90	100	100
22	11/1/2024	11/30/2024	0	\$25,574.01	\$17,040,917.04	\$521.92	\$347,773.82	100	100
23	12/1/2024	1/31/2025	0	\$567,252.70	\$17,608,169.74	-\$347,773.82	\$0.00	100	100

2/28/2025 Comments - Project close out in progress

<u>Change Order Number</u>	<u>Approved</u>	<u>Cost This CO</u>	<u>Total COs</u>
01	6/6/2023	\$ 11,562.50	\$ 11,562.50

1A. Design Error or Omission. Incorrect PS&E. : This change order adds the installation of the construction exits along CR 366 and FM 397 Carlos G Parker to access to the project site. The construction entrances or exits are to provide a stable pathway to keep the mud sediment off the public roads and improve safety.

<u>Change Order Number</u>	<u>Approved</u>	<u>Cost This CO</u>	<u>Total COs</u>
02	12/12/2023	\$ 82,015.80	\$ 93,578.30

2I: Additional safety needs (unforeseeable): This Change Orders provides funds to compensates the Contractor to implement a full closure of CR 366 until the completion of the project. The full closure is needed due to the severe rutting and pavement failures the road experienced after construction started. Williamson County and the City of Taylor agreed to close the road to through traffic and implement a detour route to improve the safety of the traveling public and facilitate the construction of the new road. 2E: Miscellaneous difference in site conditions (unforeseeable)(Item 9): This Change Order also creates new contract items for mowing and potholing to locate unmarked utilities within the project limits.

<u>Change Order Number</u>	<u>Approved</u>	<u>Cost This CO</u>	<u>Total COs</u>
03	5/7/2024	71,050.63	164,628.93

2I. Additional safety needs (unforeseeable): This Change Order compensates the Contractor for various items paid under Force Account to address required additional safety improvements, repairs to the existing CR 366, and potholing to locate existing fiber optic lines. 3F. Additional work desired by the County: This Change Order also compensates the Contractor for widening a driveway on CR 369, replacing unsuitable material on CR 366, installing an underdrain pipe, removing Oncor poles on CR 366 and FM 397, and paying off duty police officers.

<u>Change Order Number</u>	<u>Approved</u>	<u>Cost This CO</u>	<u>Total COs</u>
04	9/12/2024	67,778.02	232,406.95

1B. Design Error or Omission. Other.: This Change Order adds striping items to the Contract that were not included in the bid tabs or the original plans.

<u>Change Order Number</u>	<u>Approved</u>	<u>Cost This CO</u>	<u>Total COs</u>
05	2/25/2025	-318,499.67	-86,092.72

2E. Miscellaneous difference in site conditions (unforeseeable)(Item 9). This Change Order provides the final balancing for the overruns/underruns of contract quantities on the project that are a result of addressing field conditions not accounted for in the original plans. This Change Order also adds an item for overhead cost due to utilities causing inefficiencies towards project progression/ 2I. Additional safety needs (unforeseeable). This Change Order also adds items to the contract to address additional safety concerns.

Adjusted Price = \$17,608,169.74

Project Name: Bud Stockton Extension (CR 305 to FM 487)
Project No. 23IFB13

Original Contract Price = \$5,917,275.00

<u>Letting</u>	<u>Award</u>	<u>Notice To Proceed</u>	<u>Begin Work</u>	<u>Substantial Completion</u>	<u>Completion Certificate</u>	<u>Total Bid Days</u>	<u>Days Added</u>	<u>Total Days</u>	
12/12/2022	12/20/2022	1/3/2023	2/9/2023	8/15/2023	12/20/2024	177	6	183	
<u>Invoice</u>	<u>Beginning</u>	<u>Ending</u>	<u>Days</u>	<u>Current</u>	<u>Invoiced</u>	<u>Current</u>	<u>Total</u>	<u>% (\$)</u>	<u>% Time</u>
<u>Number</u>	<u>Date</u>	<u>Date</u>	<u>Charged</u>	<u>Invoice</u>	<u>Total</u>	<u>Retainage</u>	<u>Retainage</u>	<u>Used</u>	<u>Used</u>
1	2/1/2023	2/28/2023	16	\$173,685.65	\$173,685.65	\$19,298.41	\$19,298.41	3	9
2	3/1/2023	3/31/2023	31	\$509,598.69	\$683,284.34	\$56,622.07	\$75,920.48	13	26
3	4/1/2023	4/30/2023	30	\$596,757.76	\$1,280,042.10	\$66,306.42	\$142,226.90	25	42
4	5/1/2023	5/31/2023	31	\$935,377.65	\$2,215,419.75	\$103,930.85	\$246,157.75	43	59
5	6/1/2023	6/30/2023	30	\$493,627.50	\$2,709,047.25	\$54,847.50	\$301,005.25	53	75
6	7/1/2023	7/31/2023	31	\$1,774,451.07	\$4,483,498.32	\$197,161.23	\$498,166.48	87	92
7	8/1/2023	8/31/2023	14	\$822,967.99	\$5,306,466.31	-\$218,878.78	\$279,287.70	92	100
8	9/1/2023	9/30/2023	0	\$220,970.36	\$5,527,436.67	-\$166,482.87	\$112,804.83	99	100
9	10/1/2023	10/31/2023	0	\$27,078.46	\$5,554,515.13	\$552.62	\$113,357.45	98	100
10	11/1/2023	3/1/2024	0	\$15,204.70	\$5,569,719.83	\$310.30	\$113,667.75	100	100
11	3/2/2024	2/28/2025	0	\$24,500.42	\$5,594,220.25	\$500.01	\$114,167.76	99	100

2/28/2025 Comments - Project close out in progress

<u>Change Order Number</u>	<u>Approved</u>	<u>Cost This CO</u>	<u>Total COs</u>
01	3/7/2023	\$ 35,830.59	\$ 35,830.59

6D. Untimely ROW/Utilities. Other.: As part of the ROW Agreement, Williamson County is responsible for installing the new fence along the ROW. The Agreement was finalized after the design, so the items were not included in the bid documents. Also, temporary fence must be installed around the existing pond while the pond is being backfilled.

<u>Change Order Number</u>	<u>Approved</u>	<u>Cost This CO</u>	<u>Total COs</u>
02	8/23/2023	\$ 97,110.00	\$ 132,940.59

2. Differing Site Conditions (unforeseeable) 2E: Miscellaneous difference in site conditions (unforeseeable)(Item 9). This Change Order compensates the Contractor for performing full-depth repairs to the existing Bud Stockton Loop pavement prior to the 1-inch overlay of hot mix asphalt.

<u>Change Order Number</u>	<u>Approved</u>	<u>Cost This CO</u>	<u>Total COs</u>
03	2/14/2024	-292,169.97	-159,229.38

2E. Miscellaneous difference in site conditions (unforeseeable) (Item 9). This Change Order provides the final balancing for the overruns/underruns of Contract quantities on the project that are a result of addressing field conditions not accounted for in the original plans. 2I. Additional safety needs (unforeseeable). Due to the new stop condition on FM 487, TxDot requested LED stop signs and rumble strips be installed to make a safer condition at the new all-way stop. 2J. Other: Installing a 6in sleeve for Jarrell ISD High School under their new driveway off of Bud Stockton.

<u>Change Order Number</u>	<u>Approved</u>	<u>Cost This CO</u>	<u>Total COs</u>
04	7/16/2024	2,905.00	-156,324.38

4.Third Party Accommodations. 4B. Third party requested work: This Change Order compensates the contractor for adding additional "T" post and tightening a portion of the newly installed fence along the Hawthorne Parcel and Wilco ROW.

<u>Change Order Number</u>	<u>Approved</u>	<u>Cost This CO</u>	<u>Total COs</u>
05	2/25/2025	-49,103.60	-205,427.98

2E. Miscellaneous difference in site conditions (unforeseeable)(Item 9). This Change Order provides the final balancing of the vegetative watering item on the project.

Adjusted Price = \$5,711,847.02

Corridor C / SH 29 Bypass
Project No. 23IFB67

Original Contract Price = \$30,540,848.03

<u>Letting</u>	<u>Award</u>	<u>Notice To Proceed</u>	<u>Begin Work</u>	<u>Substantial Completion</u>	<u>Completion Certificate</u>	<u>Total Bid Days</u>	<u>Days Added</u>	<u>Total Days</u>	
8/15/2023	8/22/2023	9/20/2023	9/30/2023	1/6/2025		973		973	
<u>Invoice Number</u>	<u>Beginning Date</u>	<u>Ending Date</u>	<u>Days Charged</u>	<u>Current Invoice</u>	<u>Invoiced Total</u>	<u>Current Retainage</u>	<u>Total Retainage</u>	<u>% (\$)</u>	<u>% Time</u>
1	9/30/2023	9/30/2023	1	\$1,397,211.48	\$1,397,211.48	\$155,245.72	\$155,245.72	5	0
2	10/1/2023	10/31/2023	31	\$1,541,032.92	\$2,938,244.40	\$171,225.88	\$326,471.60	11	3
3	11/1/2023	11/30/2023	30	\$1,838,538.26	\$4,776,782.66	\$204,282.03	\$530,753.63	17	6
4	12/1/2023	12/31/2023	31	\$2,431,249.16	\$7,208,031.82	\$270,138.79	\$800,892.42	26	10
5	1/1/2024	1/31/2024	31	\$1,078,672.93	\$8,286,704.75	\$119,852.55	\$920,744.97	30	13
6	2/1/2024	2/29/2024	29	\$2,770,832.24	\$11,057,536.99	\$307,870.25	\$1,228,615.22	40	16
7	3/1/2024	3/31/2024	31	\$1,644,580.73	\$12,702,117.72	\$182,731.19	\$1,411,346.41	46	19
8	4/1/2024	4/30/2024	30	\$3,003,806.67	\$15,705,924.39	\$333,756.30	\$1,745,102.71	57	22
9	5/1/2024	5/31/2024	31	\$1,749,723.10	\$17,455,647.49	\$194,413.68	\$1,939,516.39	63	25
10	6/1/2024	6/30/2024	30	\$3,336,725.12	\$20,792,372.61	-\$845,180.99	\$1,094,335.40	72	28
11	7/1/2024	7/31/2024	31	\$769,078.30	\$21,561,450.91	\$40,477.81	\$1,134,813.21	74	31
12	8/1/2024	8/31/2024	31	\$1,686,094.26	\$23,247,545.17	\$88,741.80	\$1,223,555.01	80	35
13	9/1/2024	9/30/2024	30	\$1,598,196.81	\$24,845,741.98	\$84,115.62	\$1,307,670.63	86	38
14	10/1/2024	10/31/2024	31	\$1,274,170.93	\$26,119,912.91	\$67,061.63	\$1,374,732.26	90	41
15	11/1/2024	11/30/2024	30	\$642,378.80	\$26,762,291.71	\$33,809.41	\$1,408,541.67	92	44
16	12/1/2024	12/31/2024	31	\$1,108,005.79	\$27,870,297.50	\$58,316.09	\$1,466,857.76	96	47
17	1/1/2025	1/31/2025	31	\$1,015,405.81	\$28,885,703.31	-\$877,353.61	\$589,504.15	96	50

2/28/2025 Comments - Project close-out is underway.

<u>Change Order Number</u>	<u>Approved</u>	<u>Cost This CO</u>	<u>Total COs</u>
01	5/2/2024	\$ 6,201.00	\$ 6,201.00

2. Differing Site Conditions (Unforeseeable) 2J. Other: This Change Order compensates the contractor for installing and removing a temporary 2-strand electric fence to maintain cattle while the Jonah water line is installed across private property.

<u>Change Order Number</u>	<u>Approved</u>	<u>Cost This CO</u>	<u>Total COs</u>
02	7/3/2024	\$ 9,568.50	\$ 15,769.50

1B. Design Error or Omission. Other.: This Change Order compensates the contractor for maintaining an existing Jonah water meter that was not accounted for in the plans.

Adjusted Price = \$30,556,617.53

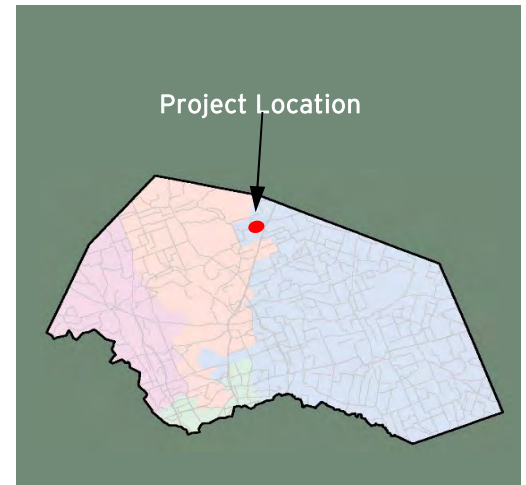
County Road 129
Project No. 24IFB23

Original Contract Price = \$2,463,313.00

<u>Letting</u>	<u>Award</u>	<u>Notice To Proceed</u>	<u>Begin Work</u>	<u>Substantial Completion</u>	<u>Completion Certificate</u>	<u>Total Bid Days</u>	<u>Days Added</u>	<u>Total Days</u>	
1/17/2024	1/30/2024	2/21/2024	3/4/2024	9/25/2024		215		215	
<u>Invoice Number</u>	<u>Beginning Date</u>	<u>Ending Date</u>	<u>Days Charged</u>	<u>Current Invoice</u>	<u>Invoiced Total</u>	<u>Current Retainage</u>	<u>Total Retainage</u>	<u>% (\$)</u>	<u>% Time</u>
1	3/4/2024	3/31/2024	28	\$81,166.50	\$81,166.50	\$9,018.50	\$9,018.50	4	13
2	4/1/2024	4/30/2024	30	\$310,646.25	\$391,812.75	\$34,516.25	\$43,534.75	18	27
3	5/1/2024	5/31/2024	31	\$263,047.50	\$654,860.25	\$29,227.50	\$72,762.25	30	41
4	6/1/2024	6/30/2024	30	\$231,940.35	\$886,800.60	\$25,771.15	\$98,533.40	40	55
5	7/1/2024	7/31/2024	31	\$174,474.36	\$1,061,274.96	\$19,386.04	\$117,919.44	48	70
6	8/1/2024	8/31/2024	31	\$670,955.33	\$1,732,230.29	-\$26,749.42	\$91,170.02	74	84
7	9/1/2024	9/30/2024	20	\$413,907.85	\$2,146,138.14	-\$47,371.28	\$43,798.74	89	93

2/28/2025 Comments - Chasco is awaiting vegetation establishment. Project close-out is underway.

Adjusted Price = \$2,463,313.00



**Bud Stockton at FM 487 Traffic Signal
(Intersection of Bud Stockton & FM 487)**

**Project Length: 1000 Feet
Roadway Classification: Major Collector**

**Project Schedule: July 2024 - Early 2025
Estimated Construction Cost: \$0.6M**



FEBRUARY 2025 IN REVIEW

2/7/25: Austin Traffic Signal installed the remaining signal items on the signal poles and installed the pedestrian poles at all four corners of the Bud Stockton and FM 487 intersection. ATS also completed all electrical connections for the signal and pedestrian poles. ATS will activate the signal heads once Bartlett Electric installs power for the intersection.

2/14/25: Austin Traffic Signal is scheduled to activate the signals once Bartlett Electric installs power for the intersection.

2/21/25: Bartlett Electric installed power to the traffic signal. Austin Traffic Signal is coordinating with TxDOT to activate the signals for the Bud Stockton and FM 487 intersection.

2/28/25: Austin Traffic Signal is working with TxDOT to activate the signals for the Bud Stockton and FM 487 intersection. Austin Traffic Signal is scheduled to activate the signals on 3/13/25.



**Design Engineer: Kimley Horn
Contractor: Austin Traffic Signal
Construction Observation:
Joseph Jones, HNTB**

**Williamson County
Road Bond Program**

Project Name: Bud Stockton at FM 487 Traffic Signal**Project No. 24IFB33**

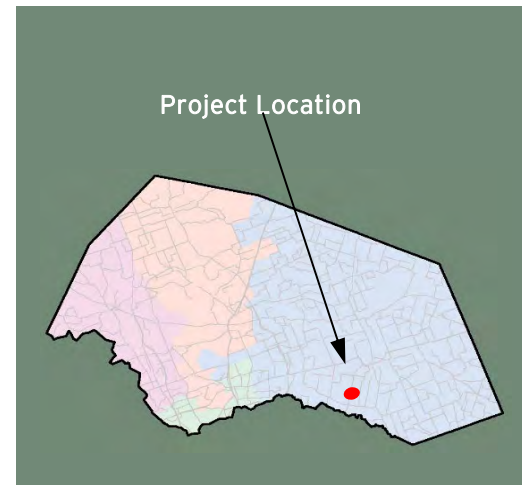
Original Contract Price = \$553,983.00

<u>Letting</u>	<u>Award</u>	<u>Notice To Proceed</u>	<u>Begin Work</u>	<u>Substantial Completion</u>	<u>Completion Certificate</u>	<u>Total Bid Days</u>	<u>Days Added</u>	<u>Total Days</u>
3/14/2024	4/25/2024	7/12/2024	7/22/2024			263		263

<u>Invoice Number</u>	<u>Beginning Date</u>	<u>Ending Date</u>	<u>Days Charged</u>	<u>Current Invoice</u>	<u>Invoiced Total</u>	<u>Current Retainage</u>	<u>Total Retainage</u>	<u>% (\$) Used</u>	<u>% Time Used</u>
1	7/1/2024	9/30/2024	71	\$100,800.00	\$100,800.00	\$11,200.00	\$11,200.00	20	27
2	10/1/2024	10/31/2024	31	\$51,615.00	\$152,415.00	\$5,735.00	\$16,935.00	31	39
3	11/1/2024	1/31/2025	92	\$250,246.30	\$402,661.30	\$4,257.70	\$21,192.70	77	74

2/28/2025 Comments - Bartlett electric connected power to the service cabinet, Austin Traffic Signal is working with TxDOT on the final walk thru and activation date for the signals.

Adjusted Price = \$553,983.00



**East Wilco Highway (Southeast Loop - Segment 2)
(CR 137 south of Hutto and CR 404)**

**Project Length: 4.658 miles
Roadway Classification: Rural Arterial**

**Project Schedule: September 2024 - Summer 2028
Estimated Construction Cost: \$64.4M**



FEBRUARY 2025 IN REVIEW

2/7/25: The contractor completed installing the geo-grid and placing the first course of flexible base between FM 3349 and Bridge 6.

2/14/25: The contractor completed installing the pipe underdrain for the MSE retaining wall near Bridge 4. Capital continued processing flexible base from CR 404 to FM 1660. Capital placed rock riprap at Cottonwood Creek.

2/21/25: Capital Excavation began forming and pouring concrete for the leveling pad at Retaining Wall 1, east of the CR 137 intersection. The contractor completed forming and pouring concrete for the Bent 3 cap on the Cottonwood Creek bridge. The contractor began placing the MSE panels on Retaining Wall 4, near Bridge 4. Capital Excavation set the beams for Bridges 3 and 6.

2/28/25: Capital Excavation completed forming and pouring concrete for the leveling pads at Retaining Walls 1 and 2. Capital placed rock riprap between Abutment 7 and Bent 5 of the Cottonwood Creek bridge and placed drainage pipe at various driveways between CR 134 and the east end of the project.



**Design Engineer: JMT
Contractor: Capital Excavation
Construction Observation:
Kyle McCoy, HNTB**

**Williamson County
Road Bond Program**



Project Name: East Wilco Highway (Southeast Loop, Segment 2)**Project No. 24IFB59**

Original Contract Price = \$64,407,606.63

<u>Letting</u>	<u>Award</u>	<u>Notice To Proceed</u>	<u>Begin Work</u>	<u>Substantial Completion</u>	<u>Completion Certificate</u>	<u>Total Bid Days</u>	<u>Days Added</u>	<u>Total Days</u>
7/17/2024	7/30/2024	8/30/2024	9/12/2024			1345		1345

<u>Invoice Number</u>	<u>Beginning Date</u>	<u>Ending Date</u>	<u>Days Charged</u>	<u>Current Invoice</u>	<u>Invoiced Total</u>	<u>Current Retainage</u>	<u>Total Retainage</u>	<u>% (\$)</u> <u>Used</u>	<u>% Time</u> <u>Used</u>
1	9/12/2024	10/31/2024	50	\$4,044,752.86	\$4,044,752.86	\$449,416.98	\$449,416.98	7	4
2	11/1/2024	11/30/2024	30	\$3,359,150.02	\$7,403,902.88	\$373,238.90	\$822,655.88	13	6
3	12/1/2024	12/31/2024	31	\$4,898,958.06	\$12,302,860.94	\$544,328.67	\$1,366,984.55	21	8
4	1/1/2025	1/31/2025	31	\$4,097,979.17	\$16,400,840.11	\$455,331.02	\$1,822,315.57	28	11

2/28/2025 Comments - Capital Excavation completed forming and pouring the concrete for the leveling pads at Retaining Walls 1 and 2. Capital continued working on the columns and caps between Bents 5 and 21 of the Brushy Creek bridge and poured the concrete for the Bent 3 cap on the Cottonwood Creek bridge. Capital placed the rock riprap between Abutment 7 and Bent 5 of the Cottonwood Creek bridge and placed the drainage pipe at various driveways between CR 134 and the east end of the project. The contractor continued placing the MSE panels on Retaining Walls 4 and 5. Capital completed processing the flexible base from CR 404 to FM 1660 and began placing the curb and gutter on eastbound East Wilco Highway at the east end of the project. Subcontractor Ranger Excavation processed the embankment in the over-excavation area between the north end of the Brushy Creek bridge and Cedar Fork Road.

Adjusted Price = \$64,407,606.63