



Williamson County Courthouse

710 Main Street, Georgetown, TX 78626

512.943.1100

wilcotx.gov

MAY 6, 2025

OFFICE OF THE CHIEF CLERK
TEXAS COMMISSION ON ENVIRONMENTAL QUALITY
MC-105, TCEQ
P.O. BOX 13087
AUSTIN, TX 78711-3087

RE: RIVINA MUD OF WILLIAMSON COUNTY
TCEQ INTERNAL CONTROL NO. D02032025003
CN: 606348928 RN: 112133038

To Whom It May Concern:

Williamson County writes in response to your notice dated February 20, 2025, copy attached, regarding the submission of a petition for the creation of the above-referenced Rivina MUD of Williamson County ("District"). The County opposes the creation of the proposed District unless certain conditions are met.

The County is requesting a contested case hearing.

The County understands that this is a formal protest proceeding and tenders its opinion, findings, conclusions, and any other information that would assist the TCEQ.

The County has authority over various functions – including but not limited to transportation, emergency services, and health and safety – that may be affected by the creation of the District and that the petition fails to take into account. See, e.g., Tex. Local Gov't Code §§ 232.001-.011 (county authority for road construction in subdivisions as well as other subdivision regulations); Tex. Local Gov't Code § 251.003 (county order and rulemaking authority for roads); Tex. Local Gov't Code, Chapter 233, Subchapter C (fire code in unincorporated areas); Tex. Local Gov't Code, Chapter 232, Subchapter E (infrastructure planning provisions in certain urban counties); Texas Local Gov't Code, Chapter 233, Subchapter B (building and set back lines); Tex. Local Gov't Code, Chapter 233, Subchapter E (fire code in unincorporated area); Tex. Local Gov't Code, Chapter 418 (emergency management); Tex. Transp. Code § 251.016 (general control over roads, highways and bridges); Tex. Transp. Code, Chapter 254 (drainage on public roads). Thus, the County has statutory authority under state law over numerous issues contemplated by this petition and is, therefore, an affected person. 30 Tex. Admin. Code § 55.256(b).



Williamson County Courthouse

710 Main Street, Georgetown, TX 78626

512.943.1100

wilcotx.gov

For example, the County notes that, in your notice item (3), the District seeks traditional road powers including:

“(3) the construction, installation, maintenance, purchase and operation of drainage and roadway facilities and improvements; (4) the construction installation, maintenance, purchase and operation of facilities, systems, plants and enterprises of such additional facilities as shall be consonant with the purpose for which the District is organized.”

However, the District does not state that it will not convey the road, particularly the maintenance, to the County without limitation. Considering the recent legislative changes outlined below, the County no longer accepts roads from newly created MUDs into the County’s maintenance system.

Since the 2017 and 2019 legislative sessions effectively ended unilateral annexations by cities, the fiscal burden of developmental control has fallen on counties in general. Historically in Williamson County, MUD creation included agreements between the County and the neighboring municipality that would lead to annexation of that MUD by the municipality after a stated time period, thus limiting the financial exposure of the County in relation to the MUDs. Now however, despite this legislatively created increase in financial exposure to the County by limiting the ability of cities to annex MUDs, the current tax laws cap county tax rates to such a degree that the ability to address growth by counties is severely hampered. Because of these fiscal constraints, new residents of the County, such as those residing in this proposed District, should not shift the cost of development onto the current residents and the County’s position and recommendation is that the proposed District help bear the continued cost of its development. This is consistent with recent efforts by the County to share costs between the County and legislatively created MUDs through the enacting legislation and/or Consent and Development Agreements.

For legislatively created MUDs, Williamson County, with the help of Senator Schwertner, has addressed this increased fiscal burden on the County by successfully negotiating Consent and Development Agreements that provide cost sharing between the County, the property developer/owner, and the MUD. The following paragraph from such agreements include standard terms relating to roads and the County argues should also apply to the TCEQ created MUDs for equity and public health and safety:

ROADS

The County has adopted a Long-Range Transportation Plan (“LRTP”) which provides for the planning and future construction of certain road corridors within the County (“Corridor Project”). The County request that the Owner will convey, or cause to be conveyed, by special warranty deed, in fee simple and free and clear of all liens and encumbrances, to County, at no cost to the County, 100% of the right-of-way required for any roads which are shown within the boundaries of the Land as Corridor Projects in the LRTP within either 30 days after the final alignment for any Corridor Project is set; or, in the case that a final alignment for any Corridor Project has not been set, prior to the approval of any preliminary plat containing any Corridor Project within or directly adjacent to the Land.

Furthermore, the Owner will dedicate to the County, in fee simple and free and clear of all liens and encumbrances, at no cost to the County, through plat or otherwise, as determined by the County, 100% of the right-of-way required for any roads which are



Williamson County Courthouse

710 Main Street, Georgetown, TX 78626

512.943.1100

wilcotx.gov

shown within the boundaries of the Land as arterial roadways (“Arterial(s)”) in the LRTP. The County agrees that it or another governmental entity will be responsible for the design and construction of any Corridor Project and paying the cost for same. The District shall be solely responsible for any maintenance, repair or reconstruction or both of any Subdivision Road, including paying the cost for same, and, except for traffic operations, the County shall not be responsible those items.

Additionally, MUDs will place an even greater burden on law enforcement, emergency medical, fire and animal control services that are already very strained in the county and that, not only will the health and safety of the residents of the developer’s MUD be affected, all other residents for which the county provides such services will also be affected. The first MUD in Williamson County came in 1974 and in the last 10 years the number of MUDs has almost doubled versus the previous 38 years, growing from 41 MUDs to 80 and acreage has increased by 15,620 acres (72% increase) in the last 10 years. In the last 20 years the numbers of MUDs have grown by 627% (from 11 to 80 MUDs) and acreage has grown by 319% (8,926 to 37,373 acres). The burden is too great on the County without the long- term commitment of the MUDS to also bear the burden of growth on the services normally provided by cities and now attempting to be shifted to the County.

In conclusion, the County believes that all MUDs created within the County should have the same or similar provisions that are set out in the County’s Consent and Development Agreements regardless of whether they are created by the Legislature or created by the TCEQ. Therefore, the provisions required in either the legislation or Consent and Development Agreements should also be included in a TCEQ created MUD, thus allowing all County residents, especially those living in MUDs, to be treated fairly and equally.

As referenced above, the County opposes the creation of this MUD and requests a contested case hearing.

Sincerely,

Steven Snell
Williamson County Judge

Enc.



TEXAS COMMISSION ON ENVIRONMENTAL QUALITY



NOTICE OF DISTRICT PETITION TCEQ INTERNAL CONTROL NO. D-02032025-003

PETITION. GRBK Edgewood LLC, a Texas limited liability company, (Petitioner) filed a petition for creation of Rivina Municipal Utility District of Williamson County (District) of Williamson County with the Texas Commission on Environmental Quality (TCEQ). The petition was filed pursuant to Article XVI, §59 of the Constitution of the State of Texas; Chapters 49 and 54 of the Texas Water Code; 30 Texas Administrative Code Chapter 293; and the procedural rules of the TCEQ.

The petition states that: (1) the Petitioner holds title to a majority in value of the land to be included in the proposed District; (2) there are no lienholders on the property to be included in the proposed District; (3) the proposed District will contain approximately 335.9 acres located within Williamson County, Texas; and (4) all of the land within the proposed District is wholly within the extraterritorial jurisdiction of Georgetown, Texas.

By Ordinance No. 2024-26, passed and adopted on May 28, 2024, the Georgetown, Texas, gave its consent to the creation of the proposed District, pursuant to Texas Water Code §54.016.

The territory to be included in the proposed District is depicted in the vicinity map designated as Exhibit "A", which is attached to this document.

The petition further states that the proposed District will undertake: (1) the construction, maintenance and operation of a waterworks system, including the purchase and sale of water, for domestic and commercial purposes; (2) the construction, maintenance and operation of a sanitary sewer collection, treatment and disposal system, for domestic and commercial purposes; (3) the construction, installation, maintenance, purchase and operation of drainage and roadway facilities and improvements; (4) the construction installation, maintenance, purchase and operation of facilities, systems, plants and enterprises of such additional facilities as shall be consonant with the purpose for which the District is organized.

According to the petition, a preliminary investigation has been made to determine the cost of the project, and it is estimated by the Petitioners that the cost of said project will be approximately \$71,688,461 (\$46,531,950 for water, wastewater, and drainage plus \$25,156,511 for roads) at the time of submittal.


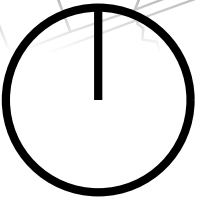
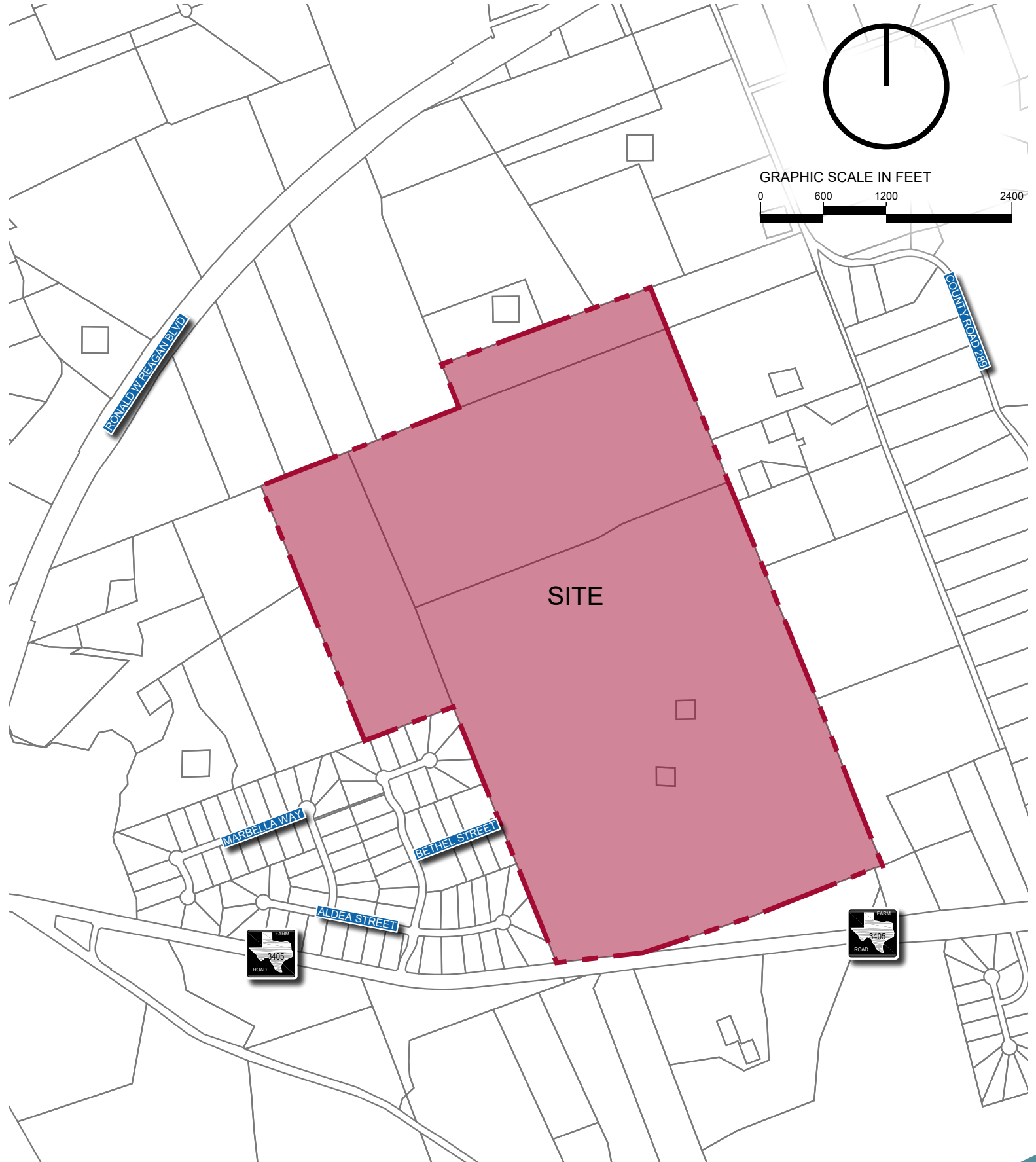
CONTESTED CASE HEARING. The TCEQ may grant a contested case hearing on this petition if a written hearing request is filed within 30 days after the newspaper publication of this notice.

To request a contested case hearing, you must submit the following: (1) your name (or for a group or association, an official representative), mailing address, daytime phone number, and fax number, if any; (2) the name of the Petitioners and the TCEQ Internal Control Number; (3) the statement "I/we request a contested case hearing"; (4) a brief description of how you would be affected by the petition in a way not common to the general public; and (5) the location of your property relative to the proposed District's boundaries. You may also submit your proposed adjustments to the petition which would satisfy your concerns. Requests for a contested case hearing must be submitted in writing to the Office of the Chief Clerk at the address provided in the information section below.

The Executive Director may approve the petition unless a written request for a contested case hearing is filed within 30 days after the newspaper publication of this notice. If a hearing request is filed, the Executive Director will not approve the petition and will forward the petition and hearing request to the TCEQ Commissioners for their consideration at a scheduled Commission meeting. If a contested case hearing is held, it will be a legal proceeding similar to a civil trial in state district court.

INFORMATION. Written hearing requests should be submitted to the Office of the Chief Clerk, MC-105, TCEQ, P.O. Box 13087, Austin, TX 78711-3087. For information concerning the hearing process, please contact the Public Interest Counsel, MC-103, at the same address. General information regarding TCEQ can be found at our web site <http://www.tceq.texas.gov/>.

Issued: **March 28, 2025**



SITE



LOCATION MAP
SCALE: 1" = 1200'

EXHIBIT A - VICINITY MAP

RIVINA MUD

30.706983, -97.836147
City of Georgetown ETJ, Williamson County, Texas
October 2024

DWG NAME: K:\CIVIL\CIVIL\090900700 - RAGSDALE RANCH - GEO/CADD/EXHIBITS/CREATION EXHIBITS\EX-1 LOCATION MAPS.DWG
LAST SAVED: 10/22/2024 5:38 PM

Kimley»Horn

400 North Oklahoma Drive, Suite 105
Celina, TX 75009
469-501-2200
State of Texas Registration No. F-928

NOTES:
1. THIS PLAN IS CONCEPTUAL IN NATURE AND HAS BEEN PRODUCED WITHOUT THE BENEFIT OF A SURVEY OR CONTACT WITH THE CITY, COUNTY, ETC.
2. AERIAL IMAGE BY NEARMAP, COPYRIGHT 2021