



ROAD BOND PROGRAM

Construction Summary Report

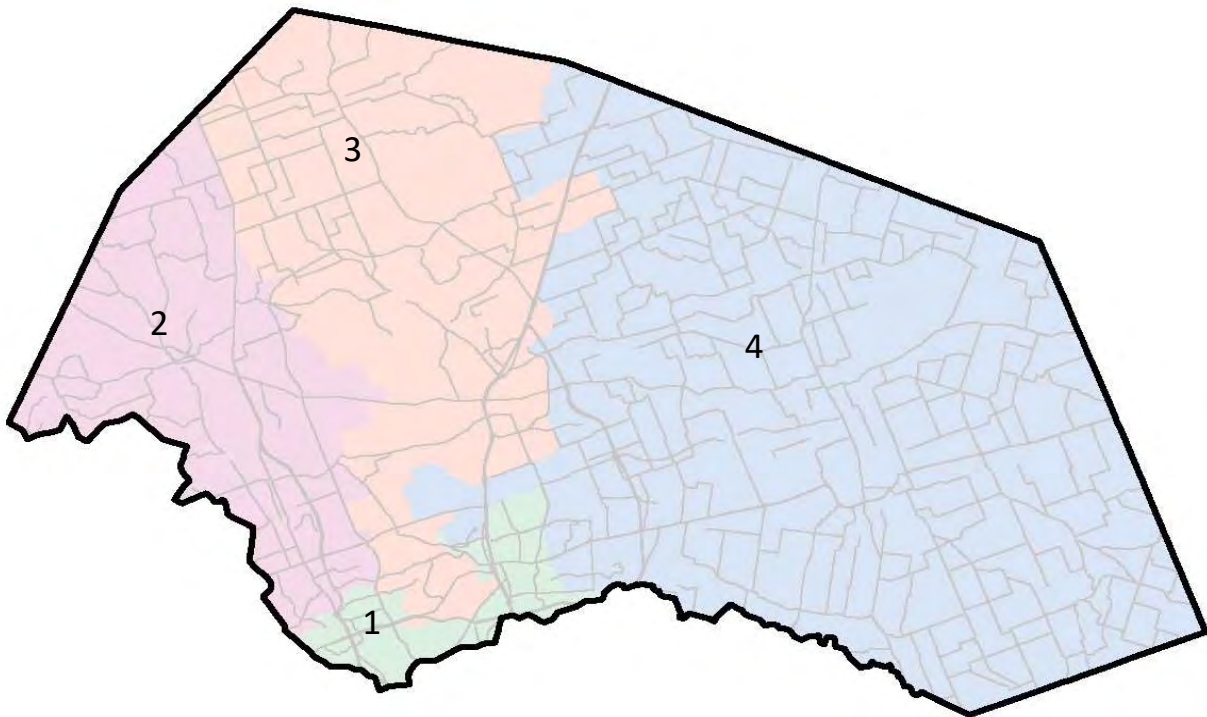
County Judge
Steven Snell

Commissioners
Terry Cook
Cynthia Long
Valerie Covey
Russ Boles

May 2025

WWW.WILCOTX.GOV

Volume XXX - Issue No.5



Presented By:



Table of Contents



Completed Projects	1
PRECINCT No. 1 – Commissioner Terry Cook.....	5
PRECINCT No. 2 – Commissioner Cynthia Long	9
Liberty Hill (SH 29) Bypass (RM 1869 to CR 279).....	13
Ronald Reagan Boulevard Widening.....	15
Bagdad Road ROW Clearing.....	17
PRECINCT No. 3 – Commissioner Valerie Covey	18
Corridor H/Sam Bass Road	22
CR 255 Realignment	25
PRECINCT No. 4 – Commissioner Russ Boles.....	26
East Wilco Highway (FM 3349 at US 79 (FM 3349 from US to CR 404)).....	30
Corridor C / SH 29 Bypass	34
CR 129 (South of Brushy Creek to North of South County Line).....	35
Bud Stockton at FM 487 Traffic Signal	36
East Wilco Highway (Southeast Loop – Segment 2).....	37

WILLIAMSON COUNTY

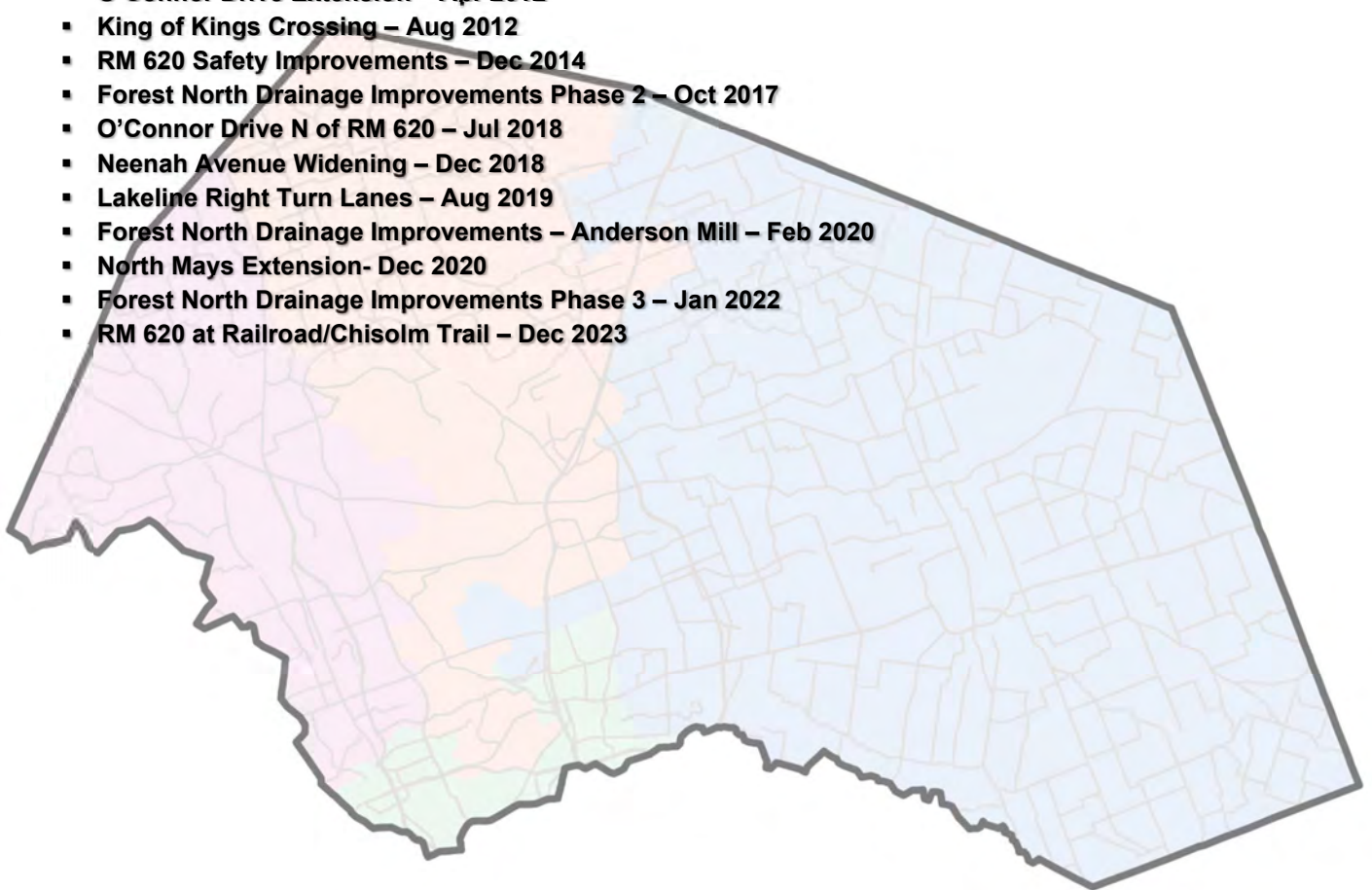
ROAD BOND PROGRAM

COMPLETED PROJECTS

CONSTRUCTION SUBSTANTIALLY COMPLETE/OPEN TO TRAFFIC - AS OF MAY 2025

Precinct 1

- Pond Springs Road (signal) – Apr 2002
- McNeil Road, Phase 1 – Jan 2005
- McNeil Road, Phase 2 – Feb 2007
- RM 620, Phase 1 – Jan 2009
- Pond Springs Road – Sep 2010
- County Road 174 at Brushy Creek – Jun 2011
- O'Connor Drive Extension – Apr 2012
- King of Kings Crossing – Aug 2012
- RM 620 Safety Improvements – Dec 2014
- Forest North Drainage Improvements Phase 2 – Oct 2017
- O'Connor Drive N of RM 620 – Jul 2018
- Neenah Avenue Widening – Dec 2018
- Lakeline Right Turn Lanes – Aug 2019
- Forest North Drainage Improvements – Anderson Mill – Feb 2020
- North Mays Extension- Dec 2020
- Forest North Drainage Improvements Phase 3 – Jan 2022
- RM 620 at Railroad/Chisolm Trail – Dec 2023



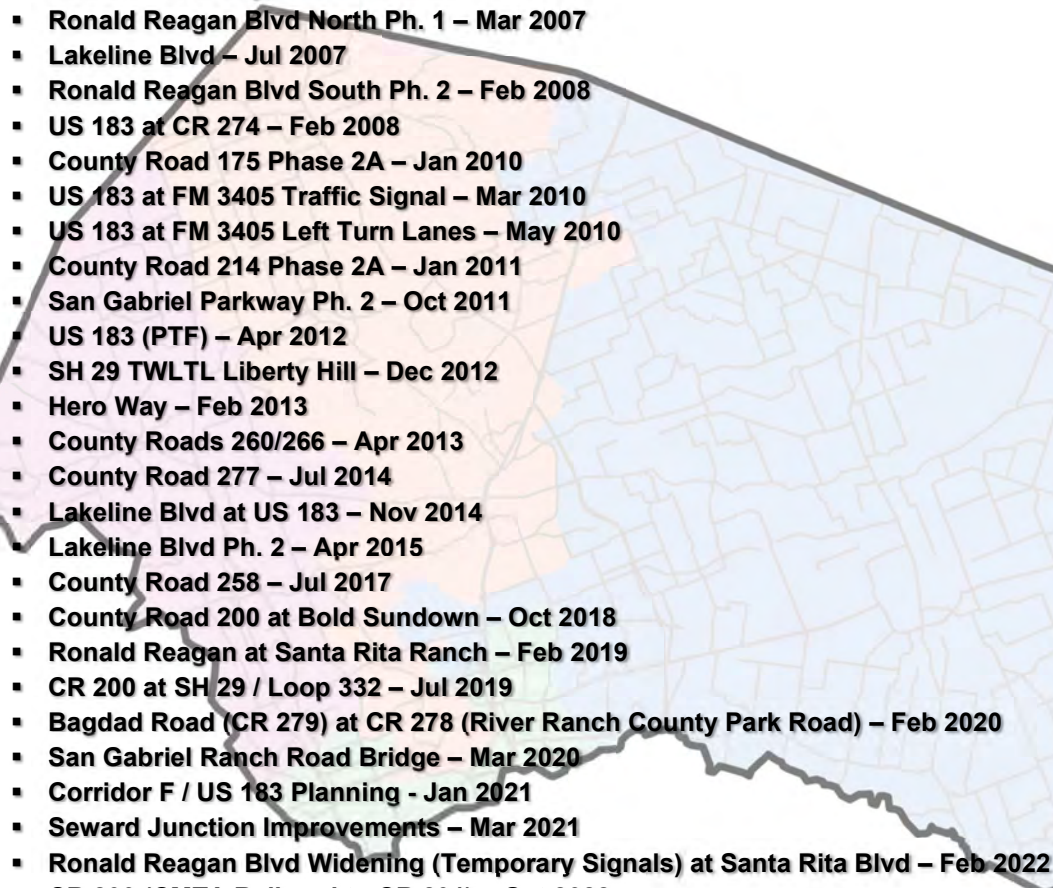
WILLIAMSON COUNTY

ROAD BOND PROGRAM

COMPLETED PROJECTS

CONSTRUCTION SUBSTANTIALLY COMPLETE/OPEN TO TRAFFIC - AS OF MAY 2025

Precinct 2

- 
- A map of Williamson County, Texas, with Precinct 2 highlighted in orange. The map shows the county's irregular shape and internal road network. Precinct 2 is located in the western part of the county, roughly between the 97th and 103rd meridians and the 32nd and 36th parallels. The list of projects is overlaid on the map, with many projects occurring within the boundaries of Precinct 2.
- RM 1869 at SH 29 (signal) – Aug 2002
 - River Bend Oaks – Feb 2003
 - County Road 175 – Jun 2003
 - County Road 200 – Sep 2003
 - Ronald Reagan Blvd, South Ph. 1 – Dec 2004
 - County Road 214 – Feb 2005
 - County Road 258 – Sep 2006
 - San Gabriel Pkwy, Ph. 1 – Feb 2007
 - Ronald Reagan Blvd North Ph. 1 – Mar 2007
 - Lakeline Blvd – Jul 2007
 - Ronald Reagan Blvd South Ph. 2 – Feb 2008
 - US 183 at CR 274 – Feb 2008
 - County Road 175 Phase 2A – Jan 2010
 - US 183 at FM 3405 Traffic Signal – Mar 2010
 - US 183 at FM 3405 Left Turn Lanes – May 2010
 - County Road 214 Phase 2A – Jan 2011
 - San Gabriel Parkway Ph. 2 – Oct 2011
 - US 183 (PTF) – Apr 2012
 - SH 29 TWLTL Liberty Hill – Dec 2012
 - Hero Way – Feb 2013
 - County Roads 260/266 – Apr 2013
 - County Road 277 – Jul 2014
 - Lakeline Blvd at US 183 – Nov 2014
 - Lakeline Blvd Ph. 2 – Apr 2015
 - County Road 258 – Jul 2017
 - County Road 200 at Bold Sundown – Oct 2018
 - Ronald Reagan at Santa Rita Ranch – Feb 2019
 - CR 200 at SH 29 / Loop 332 – Jul 2019
 - Bagdad Road (CR 279) at CR 278 (River Ranch County Park Road) – Feb 2020
 - San Gabriel Ranch Road Bridge – Mar 2020
 - Corridor F / US 183 Planning - Jan 2021
 - Seward Junction Improvements – Mar 2021
 - Ronald Reagan Blvd Widening (Temporary Signals) at Santa Rita Blvd – Feb 2022
 - CR 200 (CMTA Railroad to CR 201) – Oct 2022
 - Ronald Reagan Safety Improvements – July 2023
 - CR 258 Extension – Dec 2023
 - Bagdad Road / CR 279 (ROW Clearing) – Apr 2025

WILLIAMSON COUNTY

ROAD BOND PROGRAM

COMPLETED PROJECTS

CONSTRUCTION SUBSTANTIALLY COMPLETE/OPEN TO TRAFFIC - AS OF MAY 2025

Precinct 3

- 
- A map of Williamson County, Texas, with Precinct 3 highlighted in light blue. The map shows the county's irregular shape and internal road network. Precinct 3 is located in the western part of the county, covering areas around Georgetown and the IH 35 corridor.
- Cedar Hollow at SH 29 (signal) – Aug 2002
 - Georgetown Inner Loop Project 2 – Aug 2003
 - Georgetown Inner Loop Project 1 – Jun 2004
 - Georgetown Inner Loop East Extension – Sep 2004
 - County Road 152 Bridge Replacement – Sep 2004
 - Inner Loop East (CR 151 to Bus 35) – Oct 2005
 - Ronald Reagan Blvd North, Ph. 2 – May 2008
 - 12" Water Main Relo. for SH 29 Widening – Jun 2008
 - SH 29 / CR 104, Ph. 1 – Jul 2008
 - IH 35 at SH 29 Turnarounds (PTF) – Aug 2008
 - SE Inner Loop at FM 1460 – Nov 2009
 - County Road 111 (Westinghouse Road) – Jun 2010
 - Williams Drive – Apr 2011
 - County Road 104, Phase 2 – May 2011
 - RM 2338 (PTF) – Jul 2011
 - SH 29 at Park Pl and Jack Nicklaus – May 2012
 - Ronald Reagan Blvd. North Phase 3 – Jun 2013
 - Ronald Reagan Blvd. North Phase 4 – Mar 2014
 - Madrid Drive Extension – Sep 2014
 - CR 245 – Sep 2015
 - IH 35 Northbound Frontage Road (PTF) – Oct 2015
 - Ronald Reagan North Phase 4 Fencing – Jan 2016
 - IH 35 NB Frontage Road Driveway (PTF) – Mar 2016
 - Southwest Bypass Driveways – Aug 2016
 - RM 2243 at Escalera Right Intersection – Aug 2016
 - SH 29 at Cedar Hollow Right Int. Imp. – Aug 2016
 - Southwest Bypass Access Route – Jul 2017
 - Pearson Ranch Road – Oct 2017
 - Arterial H Extension Phase I – Feb 2018
 - Relo. of Williamson County Regional WL – Apr 2018
 - RM 620 Phase 2 – Jul 2018
 - Southwest Bypass Segment 1 – Sept 2018
 - Inner Loop Improvements – Dec 2018
 - Neenah Ave./Pearson Ranch Rd. Signal – Jan 2019
 - Southwest Bypass Segment 2 – Jan 2020
 - Great Oaks Dr. Water Line Relocations – Jun 2020
 - CR 176 @ RM 2243 – Oct 2020
 - Corridor H/Sam Bass Rd. Int. Signals – May 2021
 - Ronald Reagan Blvd./Silver Spur Blvd. – Jun 2021
 - Ronald Reagan Boulevard at Sun City – Jun 2021
 - IH 35 Ramp Reversals/FR Conversion – Sept 2021
 - O'Connor Drive Traffic Signals – Nov 2021
 - Hairy Man Rd./Brushy Creek Rd. Imp- Dec 2021
 - Ronald Reagan Blvd. at IH 35 Bridge – Dec 2021
 - Wyoming Springs Intersection Improvements (At Smyers Lane) – July 2022
 - SH 29 at DB Wood Int. Improvements – Mar 2023
 - Southwest Bypass Extension – June 2023
 - Great Oaks Drive at Brushy Creek – July 2023
 - CR 245 – Dec 2023
 - CR 111 (Westinghouse Road) – March 2024
 - New Hope Dr. Ext. Phase 2A – Nov 2024

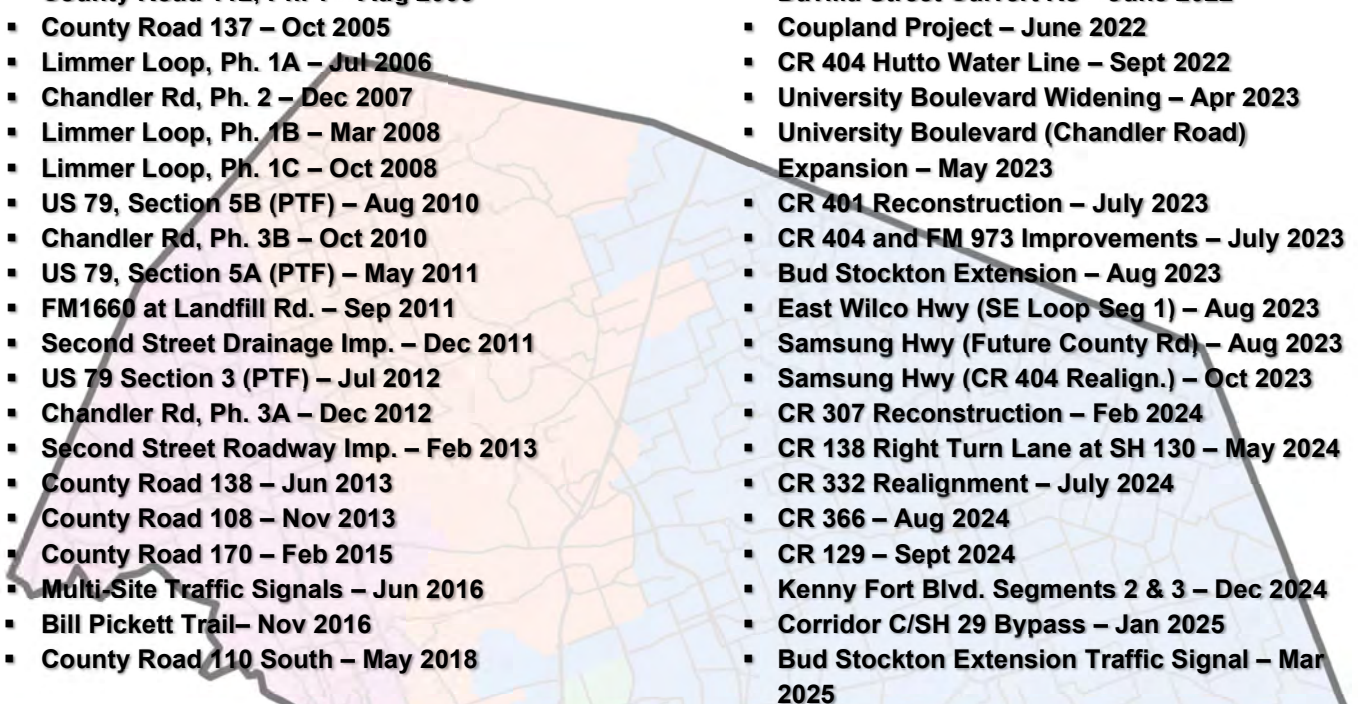
WILLIAMSON COUNTY

ROAD BOND PROGRAM

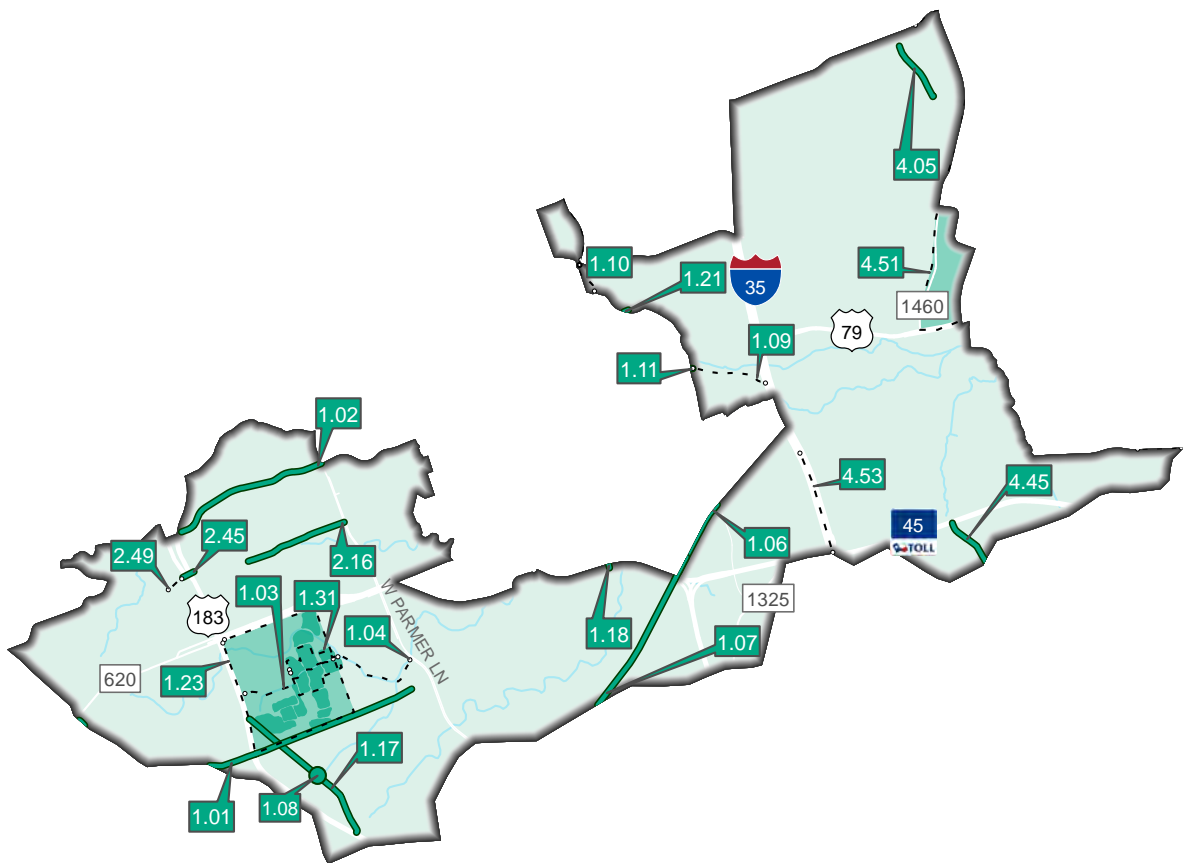
COMPLETED PROJECTS

CONSTRUCTION SUBSTANTIALLY COMPLETE/OPEN TO TRAFFIC - AS OF MAY 2025

Precinct 4

- 
- A map of Williamson County, Texas, with Precinct 4 highlighted in light orange. The map shows the county's irregular shape and internal road network. Precinct 4 is located in the central-eastern part of the county, bordered by Precincts 1, 2, 3, 5, 6, 7, 8, 9, 10, 11, 12, 13, 14, 15, 16, 17, 18, 19, 20, 21, 22, 23, 24, 25, 26, 27, 28, 29, 30, 31, 32, 33, 34, 35, 36, 37, 38, 39, 40, 41, 42, 43, 44, 45, 46, 47, 48, 49, 50, 51, 52, 53, 54, 55, 56, 57, 58, 59, 60, 61, 62, 63, 64, 65, 66, 67, 68, 69, 70, 71, 72, 73, 74, 75, 76, 77, 78, 79, 80, 81, 82, 83, 84, 85, 86, 87, 88, 89, 90, 91, 92, 93, 94, 95, 96, 97, 98, 99, and 100.
- Bridge RPLs (CR 390, 406 & 427) – Nov 2002
 - County Road 368 and 369 – Nov 2002
 - County Road 412 – Aug 2003
 - County Road 300 and 301 – Dec 2003
 - County Road 424 Bridge RPL – Jan 2004
 - Chandler Rd. Extension, Ph. 1 – Mar 2005
 - County Road 112, Ph. 1 – Aug 2005
 - County Road 137 – Oct 2005
 - Limmer Loop, Ph. 1A – Jul 2006
 - Chandler Rd, Ph. 2 – Dec 2007
 - Limmer Loop, Ph. 1B – Mar 2008
 - Limmer Loop, Ph. 1C – Oct 2008
 - US 79, Section 5B (PTF) – Aug 2010
 - Chandler Rd, Ph. 3B – Oct 2010
 - US 79, Section 5A (PTF) – May 2011
 - FM1660 at Landfill Rd. – Sep 2011
 - Second Street Drainage Imp. – Dec 2011
 - US 79 Section 3 (PTF) – Jul 2012
 - Chandler Rd, Ph. 3A – Dec 2012
 - Second Street Roadway Imp. – Feb 2013
 - County Road 138 – Jun 2013
 - County Road 108 – Nov 2013
 - County Road 170 – Feb 2015
 - Multi-Site Traffic Signals – Jun 2016
 - Bill Pickett Trail– Nov 2016
 - County Road 110 South – May 2018
 - County Road 119 – Mar 2019
 - County Road 110 Middle – Oct 2020
 - CR Paving (401, 402 & 404) – Nov 2021
 - Thrall Project (S. Bounds Street) – Jan 2022
 - Bartlett Project (Cotrell Street) – Feb 2022
 - County Road 101 – Feb 2022
 - Davilla Street Culvert Re – June 2022
 - Coupland Project – June 2022
 - CR 404 Hutto Water Line – Sept 2022
 - University Boulevard Widening – Apr 2023
 - University Boulevard (Chandler Road) Expansion – May 2023
 - CR 401 Reconstruction – July 2023
 - CR 404 and FM 973 Improvements – July 2023
 - Bud Stockton Extension – Aug 2023
 - East Wilco Hwy (SE Loop Seg 1) – Aug 2023
 - Samsung Hwy (Future County Rd) – Aug 2023
 - Samsung Hwy (CR 404 Realign.) – Oct 2023
 - CR 307 Reconstruction – Feb 2024
 - CR 138 Right Turn Lane at SH 130 – May 2024
 - CR 332 Realignment – July 2024
 - CR 366 – Aug 2024
 - CR 129 – Sept 2024
 - Kenny Fort Blvd. Segments 2 & 3 – Dec 2024
 - Corridor C/SH 29 Bypass – Jan 2025
 - Bud Stockton Extension Traffic Signal – Mar 2025

2000/2006 Road Bond Program Projects Precinct 1 - Commissioner Cook



Completed/Open to Traffic

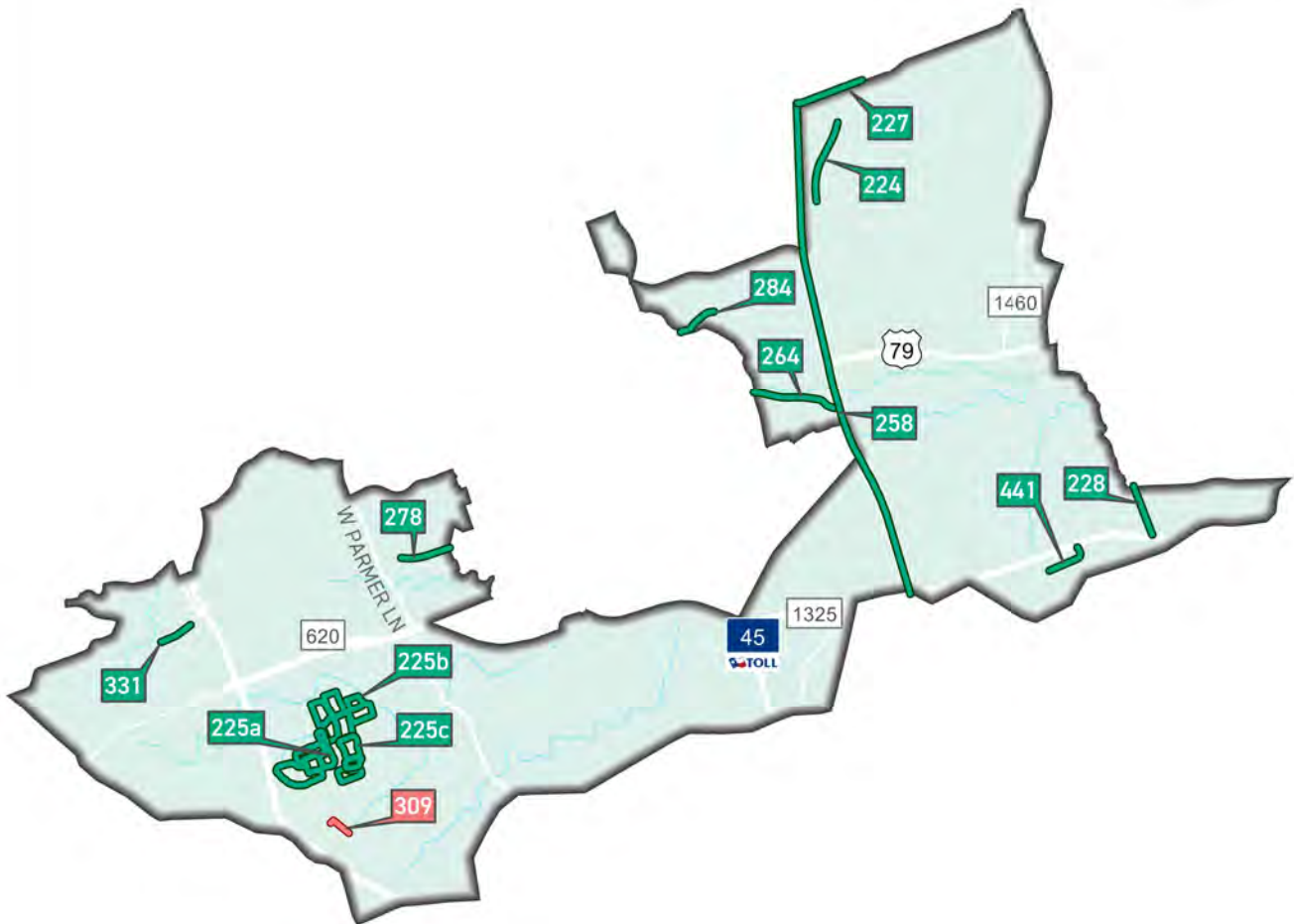

- 1.01 Anderson Mill Rd.
- 1.02 Avery Ranch Blvd. (183 to Parmer Lane)
- 1.03 Lake Creek Drainage - Phase 1 ----
- 1.04 Lake Creek Drainage - Phase 2 ----
- 1.06 McNeil Road - Phase 1
- 1.07 McNeil Road - Phase 2
- 1.08 Pond Springs at Turtle Rock Signal
- 1.09 RM 620 Feasibility ----
- 1.10 Wyoming Springs North ----
- 1.11 RM 620 Interim Improvements - Phase 1
- 1.17 Pond Springs Road
- 1.18 O'Connor Overpass at SH 45

- 1.21 CR 174 (Hairy Man Rd.) Bridge Rail Rehab
- 1.23 Forest North Drainage Improvements - Phase 1 ----
- 1.31 Forest North Drainage Improvements - Phase 2 ----
- 1.31 Forest North Drainage Improvements - Phase 3
- 2.16 Lakeline Blvd. (Lyndhurst to Parmer Lane)
- 2.45 Lakeline Blvd. at US 183
- 2.49 Lakeline Blvd. Right Turn Lanes ----
- 4.05 CR 112 - Phase 1
- 4.45 CR 170
- 4.53 IH 35 Operational Analysis ----

---- Study

2013 ROAD BOND PROGRAM PROJECTS

Precinct 1 - Commissioner Cook



In Design

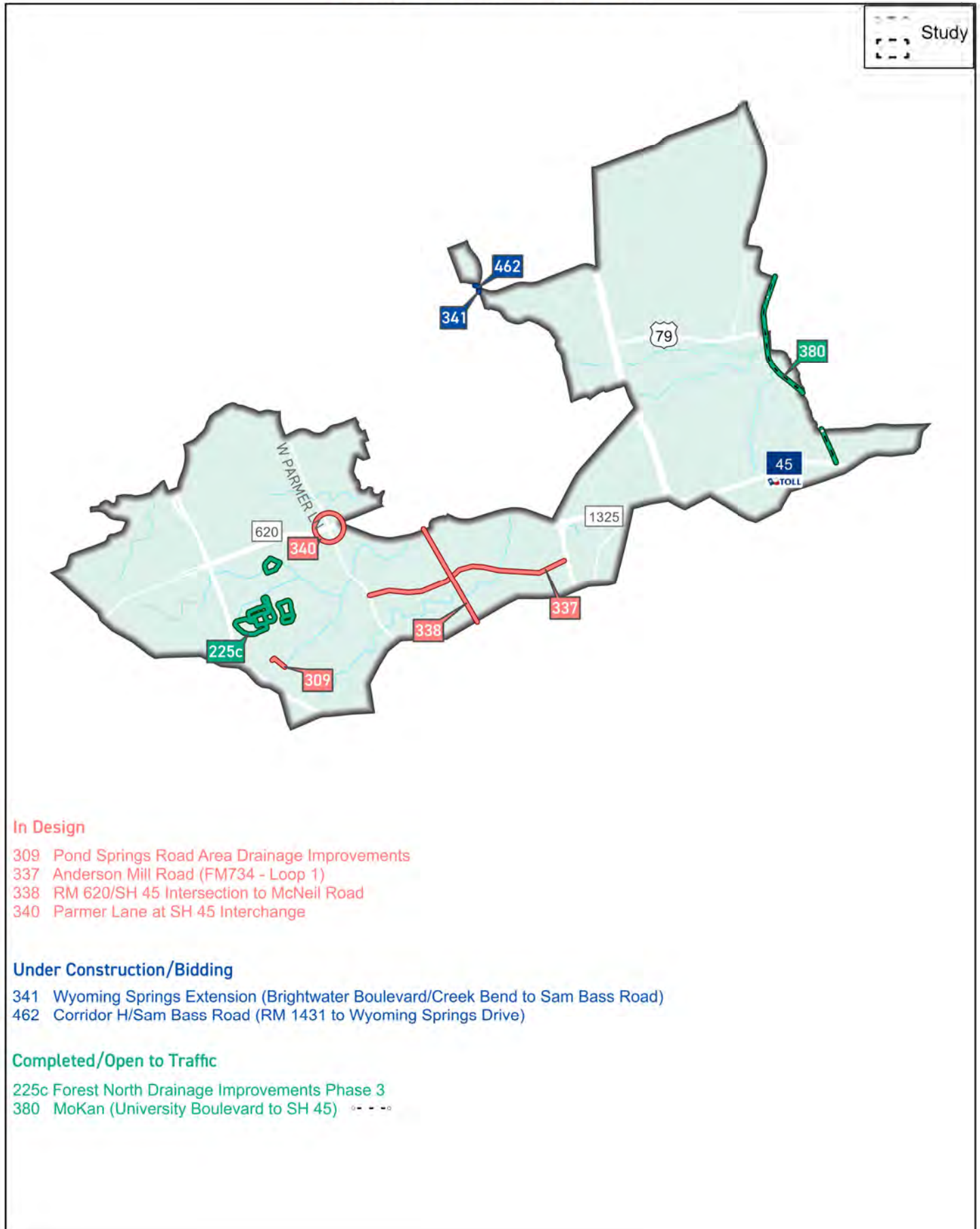
309 Pond Springs Road Area Drainage Improvements

Completed/Open to Traffic

- 224 North Mays Street Extension (Paloma Drive to Oakmont Drive)
- 225a Forest North Drainage Improvements Anderson Mill Zone
- 225b Forest North Drainage Improvements Phase 2
- 225c Forest North Drainage Improvements Phase 3 (Design)
- 227 University Boulevard Widening (IH 35 to Sunrise Road)
- 228 Kenney Fort Blvd Segments 2 and 3 (Forest Creek Boulevard to SH 45)
- 258 IH 35 Corridor Operational Analysis (SH 45 to RM 1431)
- 264 RM 620 at Railroad / Chisholm Trail (IH 35 Frontage Road to Deep Wood Drive)
- 278 Neenah Avenue Widening (Olive Hill Drive to 0.5 miles east of Olive Hill Drive)
- 284 Hairy Man Road/Brushy Creek Road Safety Improvements (Brushy Bend to Sam Bass Road)
- 331 Lakeline Boulevard Right Turn Lanes
- 441 Roundville Lane (A.W. Grimes Boulevard to EBFR of SH 45)

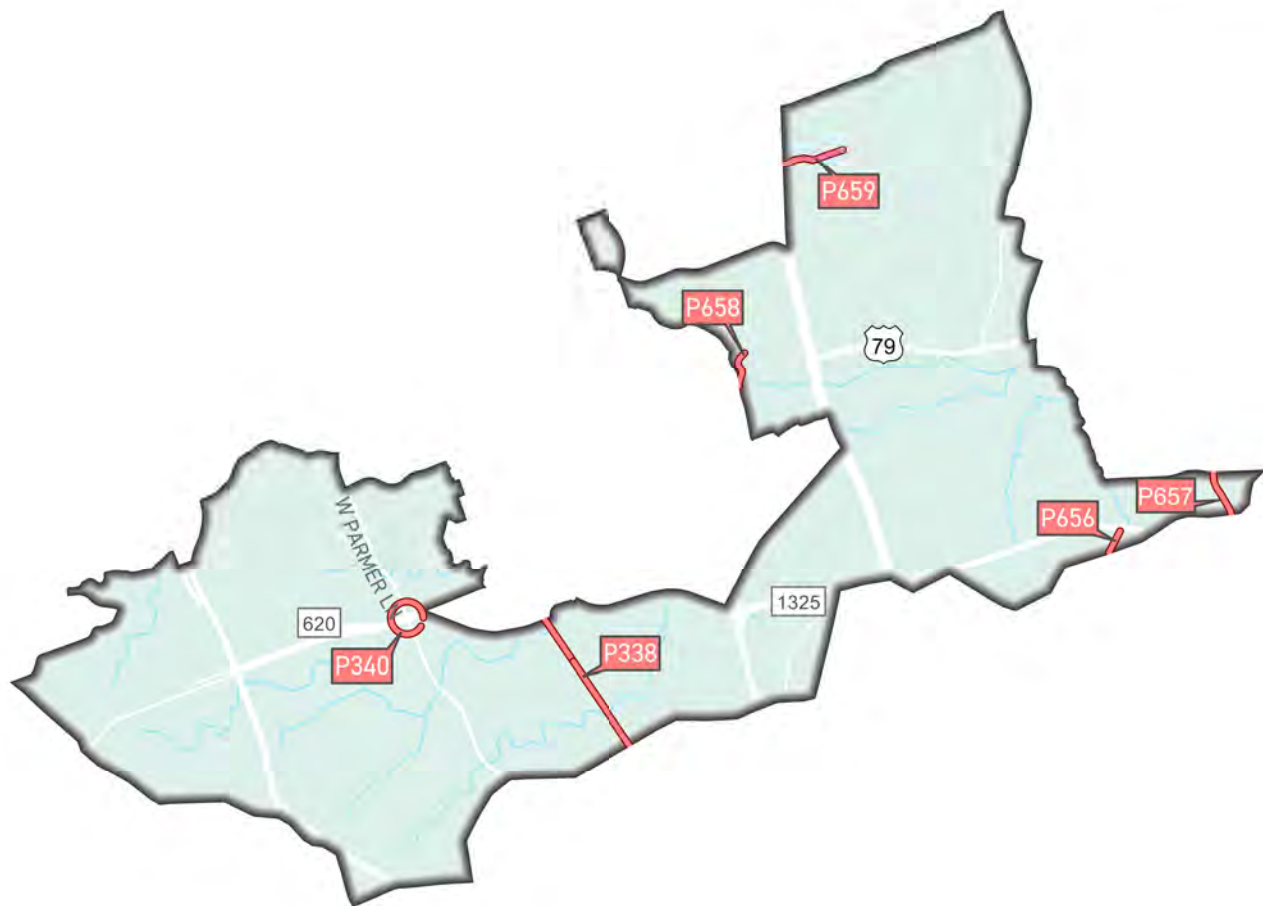
2019 ROAD BOND PROGRAM PROJECTS

Precinct 1 - Commissioner Cook



2023 ROAD BOND PROGRAM PROJECTS

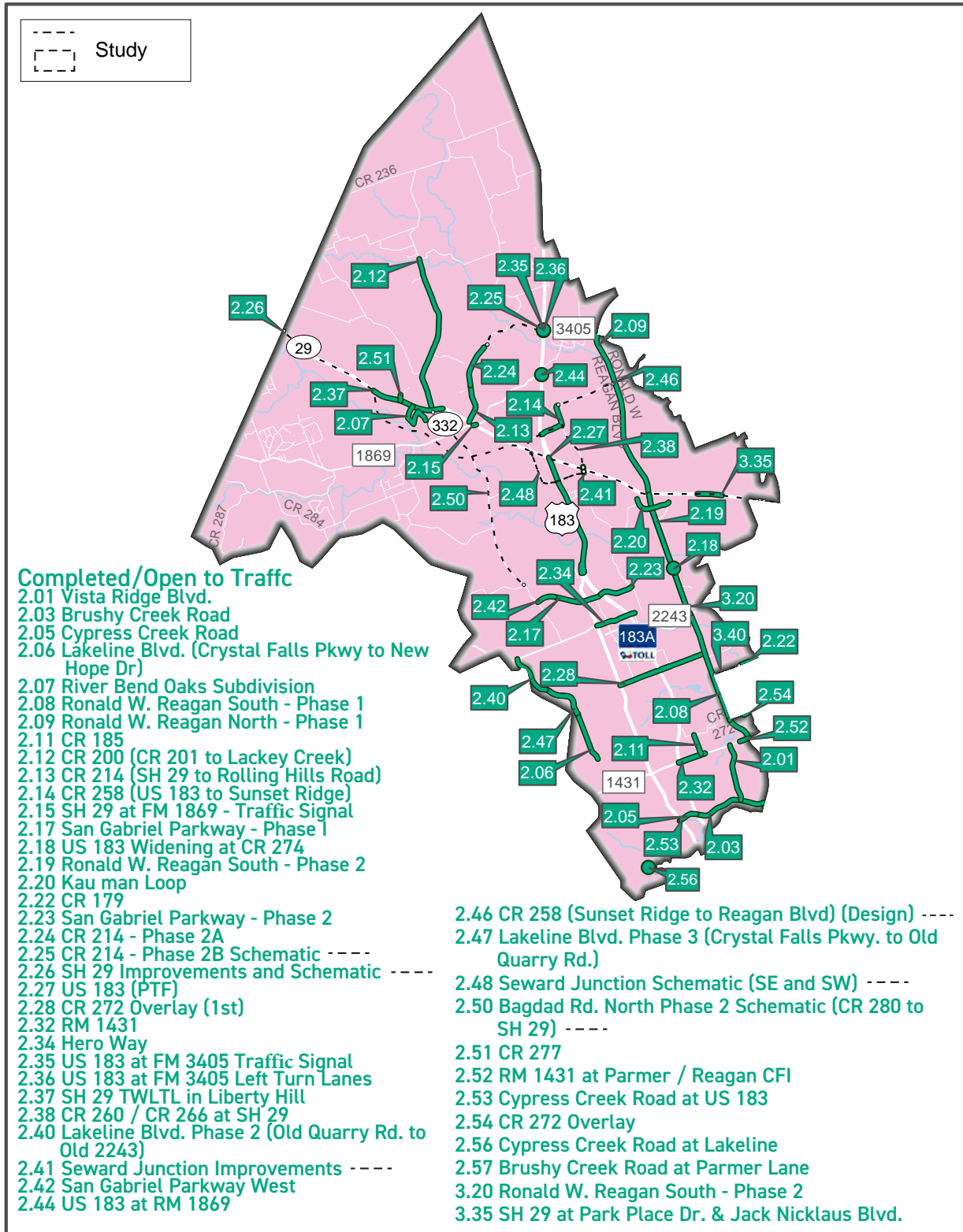
Precinct 1 - Commissioner Cook



In Design

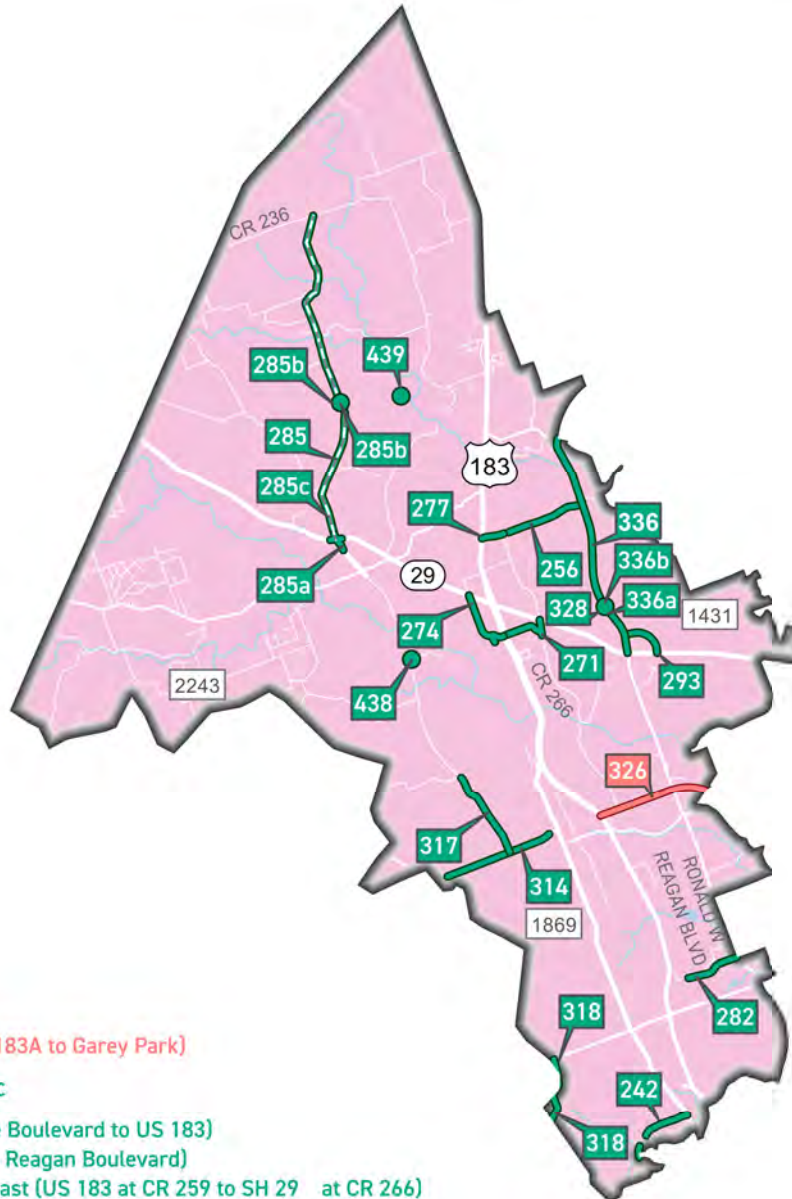

- P338 Robinson Ranch Road (SH 45 / RM 620 to McNeil Road)
- P340 Parmer Lane at SH 45 (Parmer Lane / SH 45)
- P656 Schultz Lane (Louis Henna Blvd to New Meister Lane)
- P657 Red Bud Lane Widening (Gattis School Road to Heatherwilde Blvd)
- P658 Deepwood Drive (Deepwood Dr to Sam Bass Rd)
- P659 Eagles Nest Extension (Cypress Blvd to west of Chisholm Trail Road)

2000/2006 Road Bond Program Projects Precinct 2 - Commissioner Long



2013 ROAD BOND PROGRAM PROJECTS

Precinct 2 - Commissioner Long



In Design

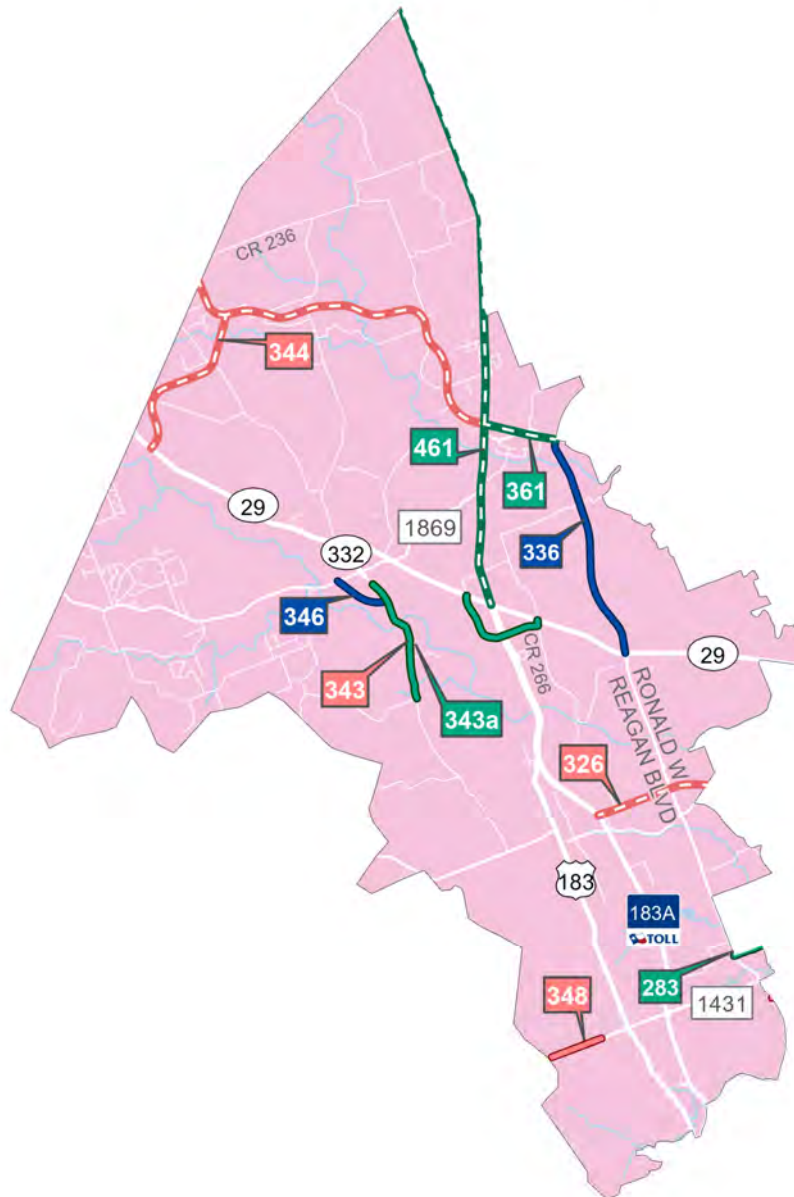

326 RM 2243 Realignment (183A to Garey Park)

Completed/Open to Traffic

- 242 Little Elm Trail (Lakeline Boulevard to US 183)
- 256 CR 258 (Sunset Ridge to Reagan Boulevard)
- 271 Seward Junction Southeast (US 183 at CR 259 to SH 29 at CR 266)
- 274 Seward Junction Southwest (SH 29 at CR 213 to US 183 at CR 259)
- 277 CR 258 Extension (US 183 to Sunset Ridge Drive)
- 282 New Hope Drive Phase 1 (Cottonwood Creek Trail to Ronald Reagan Boulevard)
- 285 CR 200 Study and Schematic (SH 29 to CR 236)
- 285a State Highway 29 Intersection at CR 200/Loop 332
- 285b CR 200 at Bold Sundown Left Turn Lane
- 285c CR 200 (CMTA Railroad to CR 201)
- 293 Kauffman Loop Phase 1 - Two Lanes (northeast quadrant of Reagan at SH 29)
- 314 Old 2243/Hero Way West (Lakeline Boulevard to west of US 183)
- 317 Bagdad Road North (Collaborative Way to RM 2243)
- 318 Anderson Mill Road (Gaspar Bend to RM 1431)
- 328 Ronald Reagan at Santa Rita
- 336 Ronald Reagan Boulevard Widening (SH 29 to FM 3405) - - - -
- 336a Ronald Reagan Boulevard Widening & Temp Signals at Santa Rita Boulevard
- 336b Ronald Reagan Safety Improvements
- 438 Bagdad Road (CR 279) at CR 278 (River Ranch County Park Road)
- 439 San Gabriel Ranch Road Bridge at Lackey Creek

2019 ROAD BOND PROGRAM PROJECTS

Precinct 2 - Commissioner Long



In Design

- 326 RM 2243 Realignment (183A to Garey Park)
- 343 Bagdad Road/ CR 279 (Loop 332 to CR 281/ Leander City Limits to Sam Bass Road)
- 344 Corridor I2 (Burnet County Line to US 183) - - - -
- 348 Whitestone Boulevard Widening (West of Anderson Mill to Bagdad Road)

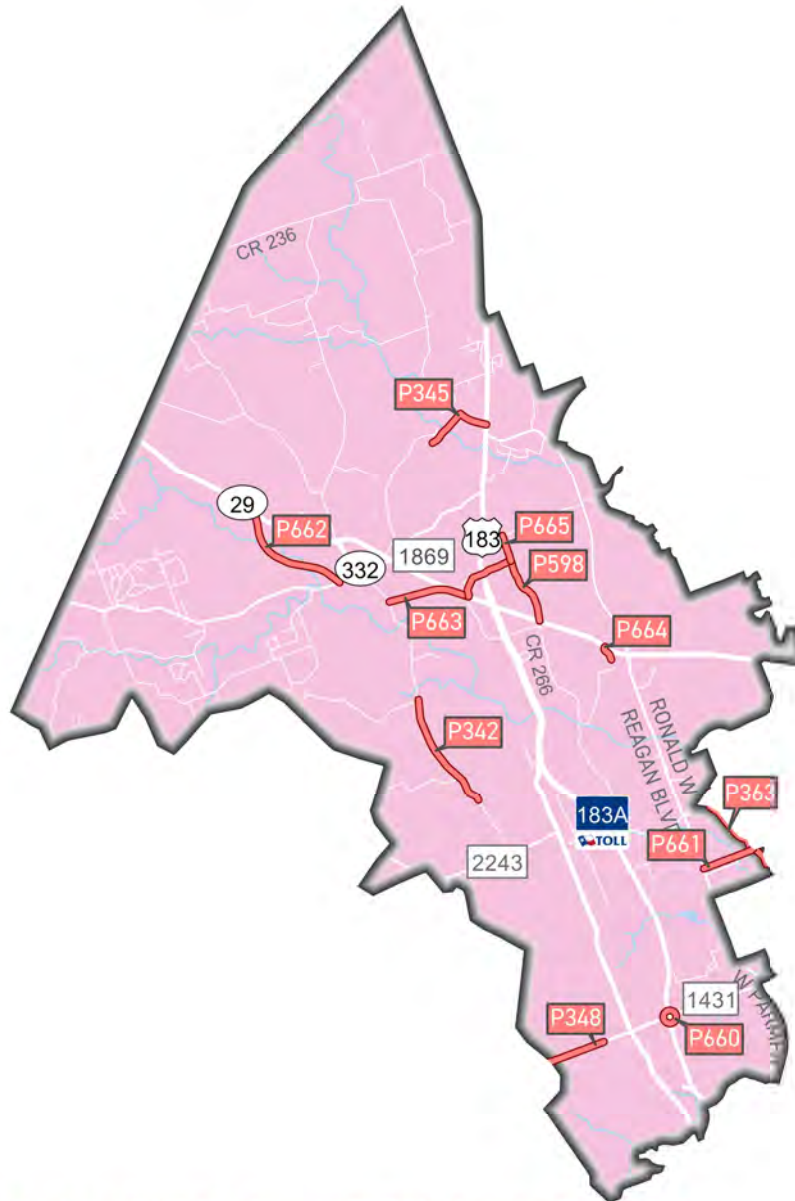

Under Construction/ Bidding

- 336 Ronald Reagan Boulevard Widening (SH 29 to FM 3405)
- 346 Liberty Hill (SH 29) Bypass (RM 1869 to CR 279)

Completed/ Open to Traffic

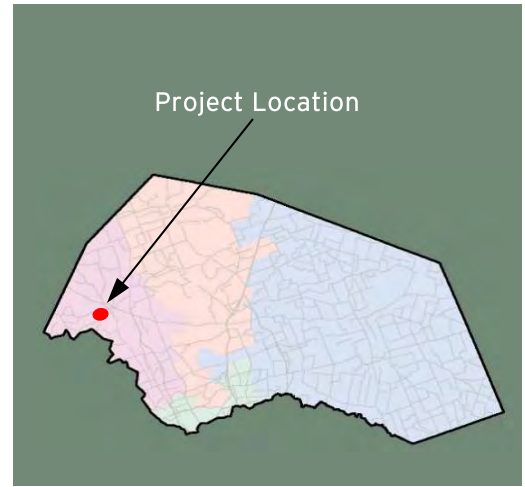
- 283 New Hope Drive Extension Phase 2A (Ronald Reagan Boulevard to Sam Bass Road)
- 343a Bagdad Road/ CR 279 (ROW Clearing)(Loop 332 to CR 281/ Leander City Limits to Sam Bass Road)
- 361 Corridor I1 (FM 3405) (Ronald Reagan Boulevard to US 183) - - - -
- 461 Corridor F/ US 183 (Williamson/Burnet County Line to SH 29) - - - -

Precinct 2 - Commissioner Long



In Design

- | | |
|------|--|
| P342 | Bagdad Road (North of San Gabriel Parkway to CR 281 / Leander City Limits) |
| P345 | CR 214 (End of CR 214 to US 183) |
| P348 | Whitestone Boulevard Widening (west of Anderson Mill to Bagdad Road) |
| P363 | CR 175 (South of Creek Meadow Cove to RM 2243) |
| P598 | Seward Junction Loop (SH 29/CR 260 to SH 29/CR 213) |
| P660 | RM 1431 at 183A Intersection |
| P661 | Crystal Falls Parkway (Ronald Reagan Blvd to CR 175) |
| P662 | Liberty Hill Bypass West (SH 29 (west of Liberty Hill High School) to RM 1869) |
| P663 | Liberty Hill Bypass East (Bagdad Road/CR 279 to SH 29) |
| P664 | Kauffman Loop (SH 29 to north terminus of Kauffman Loop) |
| P665 | CR 258 (Seward Junction Loop to CR 258 Extension) |



Liberty Hill Bypass Improvements (RM 1869 to CR 279)

Project Length: 2.316 Miles

**Roadway Classification: Bagdad Road (Arterial);
Liberty Hill Bypass (Minor Arterial)**

Project Schedule: February 2024 - Late 2025

Estimated Construction Cost: \$14.2 Million



MAY 2025 IN REVIEW

5/2/2025: Chasco Constructors continued spreading topsoil on the east side of Bagdad Road. Subcontractor Lone Star Paving primed, seal coated, and paved asphalt on the east side of Bagdad Road.

5/9/2025: Chasco Constructors continued the miscellaneous cleanup, and hauled off spoil materials throughout the project. Subcontractor J. Arbor began hydromulching the topsoiled areas on the east side of Bagdad Road.

5/16/2025: Chasco Constructors has completed all of the available construction. Chasco Constructors will resume work once the PEC and waterline utilities are relocated.

5/23/2025: Subcontractor J. Arbor continued installing the rock filter dams along the east side of Bagdad Road.

5/30/2025: Chasco Constructors will resume work once utilities are relocated. The PEC and waterline relocation schedules are pending.



Design Engineer: LJA
Contractor: Chasco Constructors
Construction Observation:
Bruce Thurin, HNTB

Williamson County
Road Bond Program



Project Name: Liberty Hill Bypass (SH 29) Bypass
Project No. 24IFB15

Original Contract Price = \$14,149,449.00

<u>Letting</u>	<u>Award</u>	<u>Notice To Proceed</u>	<u>Begin Work</u>	<u>Substantial Completion</u>	<u>Completion Certificate</u>	<u>Total Bid Days</u>	<u>Days Added</u>	<u>Total Days</u>	
12/5/2023	12/12/2023	2/5/2024	2/15/2024			652		652	
<u>Invoice Number</u>	<u>Beginning Date</u>	<u>Ending Date</u>	<u>Days Charged</u>	<u>Current Invoice</u>	<u>Invoiced Total</u>	<u>Current Retainage</u>	<u>Total Retainage</u>	<u>% (\$)</u>	<u>% Time</u>
1	2/5/2024	2/29/2024	15	\$1,167,168.15	\$1,167,168.15	\$129,685.35	\$129,685.35	9	2
2	3/1/2024	3/31/2024	31	\$1,206,856.44	\$2,374,024.59	\$134,095.16	\$263,780.51	18	7
3	4/1/2024	4/30/2024	30	\$1,527,575.22	\$3,901,599.81	\$169,730.58	\$433,511.09	30	12
4	5/1/2024	5/31/2024	31	\$681,539.40	\$4,583,139.21	\$75,726.60	\$509,237.69	35	16
5	6/1/2024	6/30/2024	30	\$661,450.37	\$5,244,589.58	\$73,494.49	\$582,732.18	40	21
6	7/1/2024	7/31/2024	31	\$456,995.73	\$5,701,585.31	\$50,777.30	\$633,509.48	44	26
7	8/1/2024	8/31/2024	31	\$637,416.74	\$6,339,002.05	-\$299,877.79	\$333,631.69	46	31
8	9/1/2024	9/30/2024	30	\$582,204.65	\$6,921,206.70	\$30,642.35	\$364,274.04	50	35
9	10/1/2024	10/31/2024	31	\$411,590.27	\$7,332,796.97	\$21,662.64	\$385,936.68	53	40
10	11/1/2024	11/30/2024	30	\$621,797.80	\$7,954,594.77	\$32,726.20	\$418,662.88	58	44
11	12/1/2024	12/31/2024	31	\$709,248.80	\$8,663,843.57	\$37,328.89	\$455,991.77	63	49
12	1/1/2025	1/31/2025	31	\$831,689.33	\$9,495,532.90	\$43,773.12	\$499,764.89	69	54
13	2/1/2025	2/28/2025	28	\$228,803.99	\$9,724,336.89	\$12,042.31	\$511,807.20	71	58
14	3/1/2025	3/31/2025	31	\$133,386.41	\$9,857,723.30	\$7,020.34	\$518,827.54	72	63
15	4/1/2025	4/30/2025	30	\$218,961.64	\$10,076,684.94	\$11,524.30	\$530,351.84	73	68

5/30/2025 Subcontractor J. Arbor continued placing the soil retention blankets and installing the silt fence and rock filter dams along the east side of Bagdad Road. Chasco Constructors has completed all of the available construction. The contractor will resume work once the utilities are relocated.

<u>Change Order Number</u>	<u>Approved</u>	<u>Cost This CO</u>	<u>Total COs</u>
01	4/17/2024	\$ 29,260.00	\$ 29,260.00

2. Differing Site Conditions (unforeseeable) 2G: Unadjusted utility (unforeseeable): This Change Order compensates the Contractor for lowering and encasing existing water service lines to the Williamson County Adult Probation Center and Parcel 41. The service lines will be lowered and encased 2 and ½ feet below finish grade of the ditches. This will allow for water service to be maintained across the proposed roadway, allows the lines to be removed if needed for any repairs and will not compromise the roadway structure if they do need future repairs.

<u>Change Order Number</u>	<u>Approved</u>	<u>Cost This CO</u>	<u>Total COs</u>
02	6/24/2024	\$ 21,500.00	\$ 50,760.00

6D. Untimely ROW/Utilities. Right-of-Way not clear (County responsibility for ROW). This Change Order compensates the Contractor for clearing the PEC easement to expedite the relocation process.

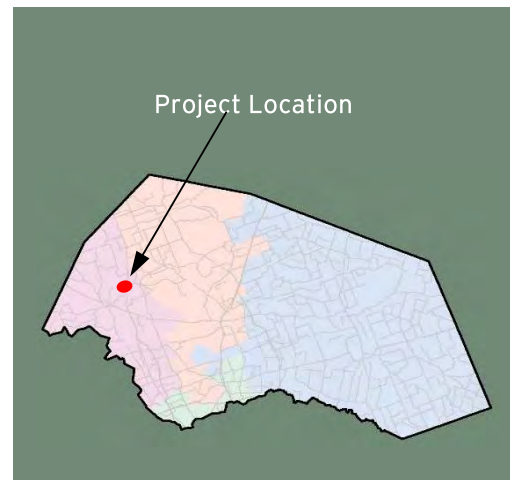
<u>Change Order Number</u>	<u>Approved</u>	<u>Cost This CO</u>	<u>Total COs</u>
03	7/3/2024	\$ 229,702.00	\$ 280,462.00

3M. County Convenience. Other.: The City of Liberty Hill's water line project was delayed until the first quarter of 2025, Originally , this was scheduled to be clear in October of 2024. It has been decided to add the water line work to the LHB roadway project via Change Order to Williamson County's project. this will help avoid delays of the roadway construction.

<u>Change Order Number</u>	<u>Approved</u>	<u>Cost This CO</u>	<u>Total COs</u>
04	3/11/2025	\$14,900.00	\$ 295,362.00

2.Differing Site Conditions (unforeseeable). 2G: Unadjusted utility (unforeseeable): This Change Order compensates the Contractor for relocating an existing water service line that crossed the ROW to provide water to the property owners cattle.

Adjusted Price = \$14,444,811.00



**Ronald Reagan Boulevard Widening
(SH 29 to FM 3405)**

**Project Length: 5.217 Miles
Roadway Classification: Arterial**

**Project Schedule: September 2024 - Summer 2027
Estimated Construction Cost: \$52.2 Million**



MAY 2025 IN REVIEW

5/2/2025: Chasco Constructors continued roadway excavation between CR 258 and Rio Park Drive and between Retaining Wall 4 and Mercy Way. The contractor continued forming and pouring the concrete approach slabs at Tributary #2 to Sowe's Branch bridge.

5/9/2025: Chasco continued placing concrete panels, permanent metal deck panels, overhang brackets, and the expansion joints on the North Fork San Gabriel River Relief bridge and the Middle Fork San Gabriel River bridge.

5/16/2025: Chasco continued forming and pouring the retaining wall for Water Quality Pond #3 and continued installing the culverts and temporary drainage pipe at the various driveways throughout the project.

5/23/2025: Chasco placed the portable concrete traffic barrier along the south bound lane line from Kauffman Loop to SH 29, and along the south bound lane at CR 258.

5/30/2025: Chasco continued tying deck steel on the North Fork San Gabriel River Relief bridge and the Middle Fork San Gabriel River bridge.



**Design Engineer: STV
Contractor: Chasco Constructors
Construction Observation:
Joseph Jones, HNTB**

**Williamson County
Road Bond Program**



Project Name: Ronald Reagan Boulevard Widening
Project No. 24IFB57

Original Contract Price = \$52,159,299.00

<u>Letting</u>	<u>Award</u>	<u>Notice To Proceed</u>	<u>Begin Work</u>	<u>Substantial Completion</u>	<u>Completion Certificate</u>	<u>Total Bid Days</u>	<u>Days Added</u>	<u>Total Days</u>	
6/25/2024	7/16/2024	8/22/2024	9/3/2024			1035		1035	
<u>Invoice Number</u>	<u>Beginning Date</u>	<u>Ending Date</u>	<u>Days Charged</u>	<u>Current Invoice</u>	<u>Invoiced Total</u>	<u>Current Retainage</u>	<u>Total Retainage</u>	<u>% (\$)</u>	<u>% Time</u>
1	8/23/2024	9/30/2024	28	\$2,029,611.47	\$2,029,611.47	\$225,512.39	\$225,512.39	4	3
2	10/1/2024	10/31/2024	31	\$2,645,578.35	\$4,675,189.82	\$293,953.15	\$519,465.54	10	6
3	11/1/2024	11/30/2024	30	\$4,173,296.52	\$8,848,486.34	\$463,699.61	\$983,165.15	19	9
4	12/1/2024	12/31/2024	31	\$1,533,429.88	\$10,381,916.22	\$170,381.10	\$1,153,546.25	22	12
5	1/1/2025	1/31/2025	31	\$2,612,385.98	\$12,994,302.20	\$290,265.11	\$1,443,811.36	28	15
6	2/1/2025	2/28/2025	28	\$1,433,194.05	\$14,427,496.25	\$159,243.78	\$1,603,055.14	31	17
7	3/1/2025	3/31/2025	31	\$1,290,963.39	\$15,718,459.64	\$143,440.38	\$1,746,495.52	33	20
8	4/1/2025	4/30/2025	30	\$1,693,811.24	\$17,412,270.88	\$188,201.24	\$1,934,696.76	37	23

5/30/2025 Comments - Chasco Constructors continued placing and tying steel for the bridge deck at the Middle Fork and North Fork San Gabriel River bridges and installing steel for the concrete barrier at the Sowe's Branch bridge. The contractor placed concrete for the approach slab at Abutment #3 of the Sowe's Branch bridge. They continued placing embankment along Retaining Wall #4 and excavation and embankment between Marcy Way and Tower Drive. Chasco Constructors continued installing reinforced concrete pipe, safety-end-treatments, and continued pouring the concrete walls at Water Quality Pond #3.

<u>Change Order Number</u>	<u>Approved</u>	<u>Cost This CO</u>	<u>Total COs</u>
01	8/8/2179	\$ 145,428.00	\$ 145,428.00

1A. Incorrect PS&E: This Change Order adds water line items to the Contract for the change in pipe classification, due to a discrepancy between the plan set and the bid form, as well as additional tonnage for an extra 18-inch fitting that was not accounted for in the original plans.

<u>Change Order Number</u>	<u>Approved</u>	<u>Cost This CO</u>	<u>Total COs</u>
02	11/26/2024	\$ 29,362.00	\$ 174,790.00

1A. Incorrect PS&E. This Change Order adds an item for encasement pipe to house the water line underneath a crossing of Ronald Reagan Blvd. that is called out in the plans but not included in the bid tabs.

<u>Change Order Number</u>	<u>Approved</u>	<u>Cost This CO</u>	<u>Total COs</u>
03	12/19/2024	\$ 28,962.50	\$ 203,752.50

3L. County Convenience. Revising safety work/measures desired by the County. This Change Order adds multiple items for pavement markings. Due to the high amount of traffic along Ronald Reagan between SH 29 and FM 3405, the existing striping is difficult to see or is missing. By restriping Ronald Reagan, it will improve the safety of the traveling public.

<u>Change Order Number</u>	<u>Approved</u>	<u>Cost This CO</u>	<u>Total COs</u>
04	3/11/20256	\$90,550.00	\$ 294,302.50

1A. Design Error or Omission. Incorrect PS&E. This Change Order adds quantities and new items to match the traffic signal poles with the foundation types shown on the plans. In addition, it corrects traffic signal work quantities and missing items not included on the as-bid plan set.

<u>Change Order Number</u>	<u>Approved</u>	<u>Cost This CO</u>	<u>Total COs</u>
05	4/29/2025	\$ 16,261.00	\$ 310,563.50

1A. Design Error or Omission. Incorrect PS&E.: This Change Order adds an item for the transition sections of the metal beam guard fence (MBGF) to the concrete rail at all of the bridge locations.

Adjusted Price = \$52,469,862.50

Project Name: Bagdad Road ROW Clearing
Project No. 25IFB6

Original Contract Price = \$1,253,832.00

<u>Letting</u>	<u>Award</u>	<u>Notice To Proceed</u>	<u>Begin Work</u>	<u>Substantial Completion</u>	<u>Completion Certificate</u>	<u>Total Bid Days</u>	<u>Days Added</u>	<u>Total Days</u>	
11/19/2024	11/26/2024	1/17/2025	1/27/2025	4/6/2025		90		90	
<u>Invoice Number</u>	<u>Beginning Date</u>	<u>Ending Date</u>	<u>Days Charged</u>	<u>Current Invoice</u>	<u>Invoiced Total</u>	<u>Current Retainage</u>	<u>Total Retainage</u>	<u>% (\$)</u> <u>Used</u>	<u>% Time</u> <u>Used</u>
1	1/1/2025	1/31/2025	5	\$88,074.00	\$88,074.00	\$9,786.00	\$9,786.00	8	6
2	2/1/2025	2/28/2025	28	\$158,712.30	\$246,786.30	\$17,634.70	\$27,420.70	21	37
3	3/1/2025	3/31/2025	31	\$508,387.00	\$755,173.30	-\$12,009.00	\$15,411.70	59	71
4	4/1/2025	4/30/2025	6	\$45,043.74	\$800,217.04	\$919.26	\$16,330.96	63	78

5/30/2025 Comments - Project close-out underway.

<u>Change Order Number</u>	<u>Approved</u>	<u>Cost This CO</u>	<u>Total COs</u>
01	4/1/2025	\$ 8,547.00	\$ 8,547.00

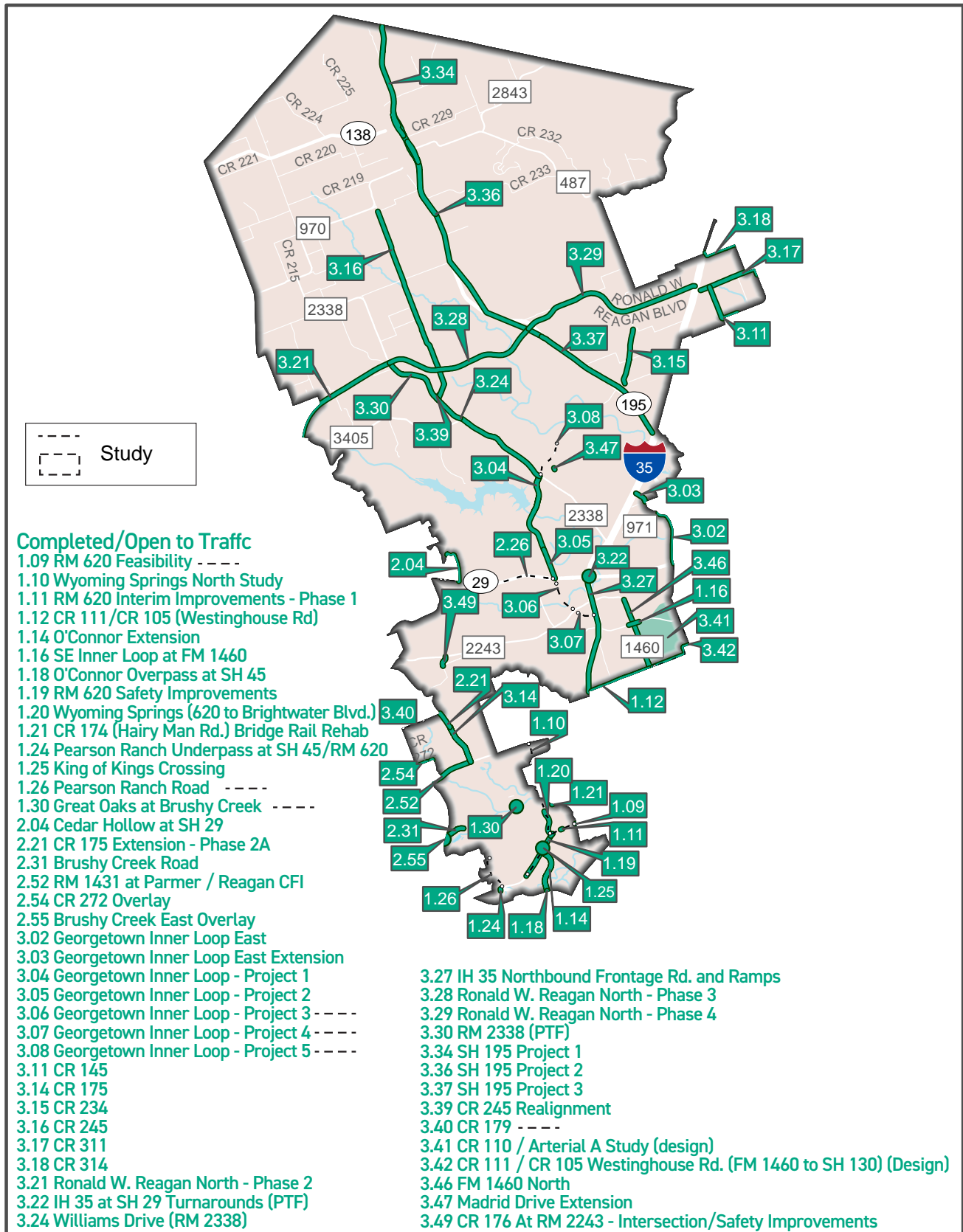
4D. Third Party Accommodation. Other.: This Change Order compensates the Contractor for constructing water gaps on Parcels 21-A and 21-B. The water gaps were included in the ROW acquisition and part of the Real Estate Agreement, but did not make it into the construction plans.

<u>Change Order Number</u>	<u>Approved</u>	<u>Cost This CO</u>	<u>Total COs</u>
02	5/23/2025	\$35,000.00	\$43,547.00

2. Differing Site Conditions 2J. Other: This Change Order adds an item for Vegetative Watering to help establish vegetation throughout the project now that it has been cleared.

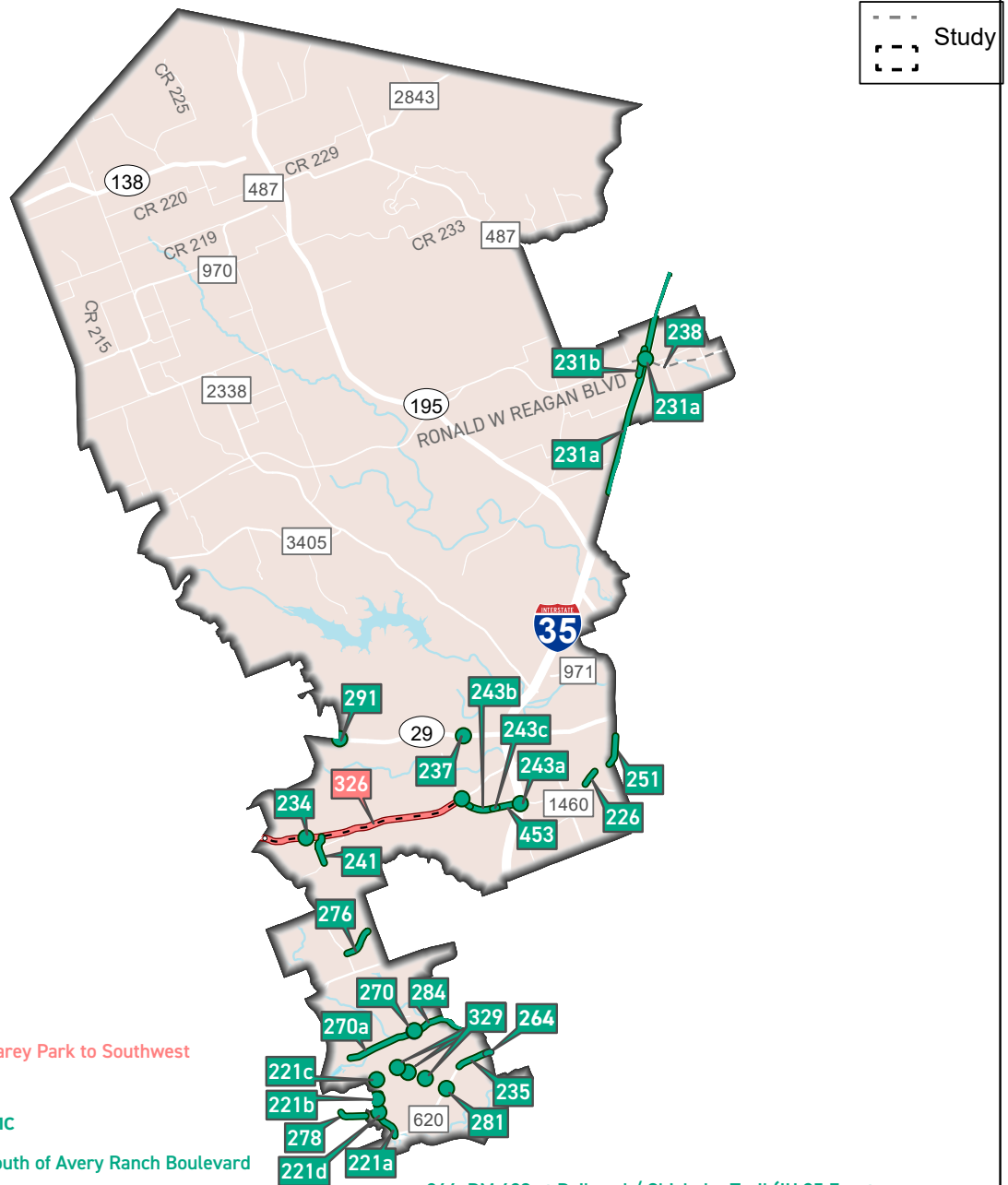
Adjusted Price = \$1,297,379.00

2000/2006 Road Bond Program Projects Precinct 3 - Commissioner Covey



2013 ROAD BOND PROGRAM PROJECTS

Precinct 3 - Commissioner Covey



In Design

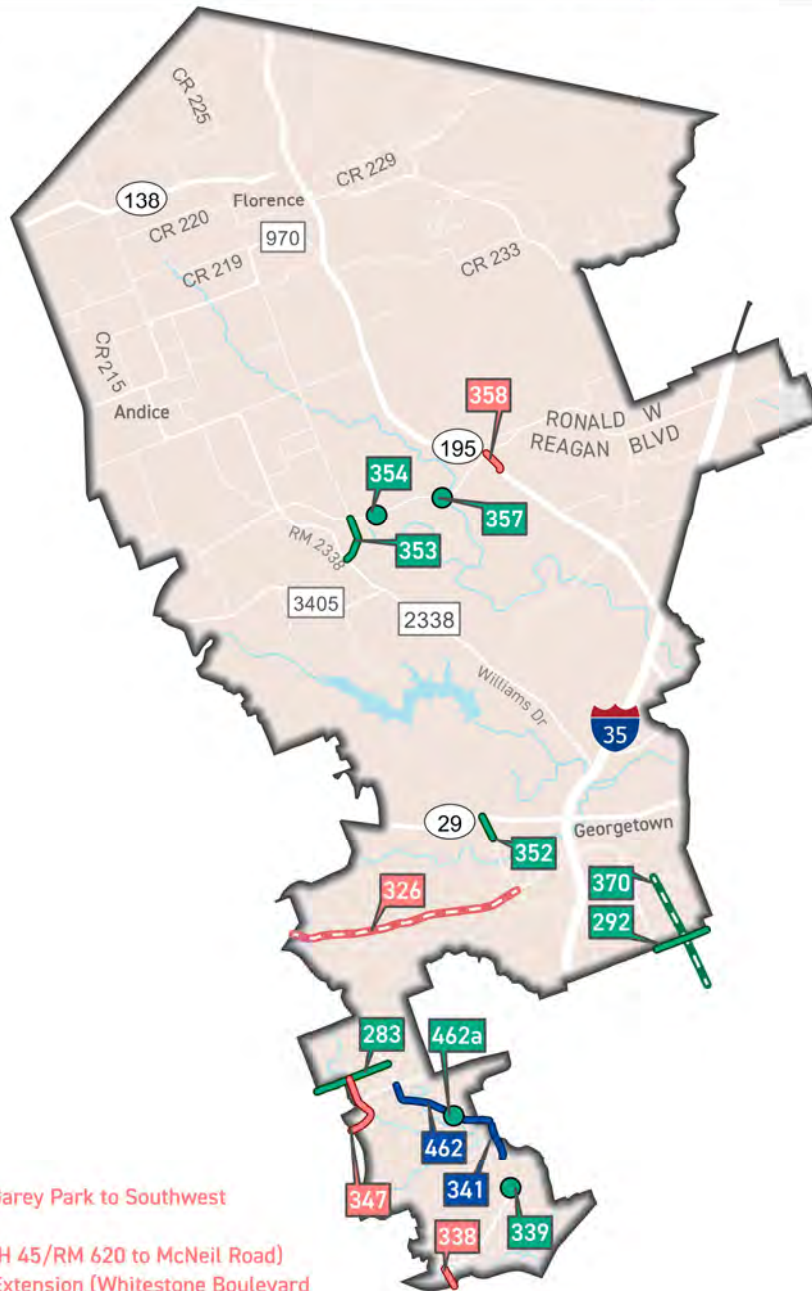
326 RM 2243 Realignment (Garey Park to Southwest Bypass) ---

Completed/Open to Traffic

- 221a Pearson Ranch Road (South of Avery Ranch Boulevard to SH 45 ROW)
- 221b Pearson Ranch Road and Iveans Way Pedestrian Crossing
- 221c Pearson Ranch Road at Avery Ranch Boulevard Traffic Signal
- 221d Neenah Avenue and Pearson Ranch Road Traffic Signal
- 226 Inner Loop Safety Improvements (LTL at Wilco Way)
- 231a IH 35 Ramp Reversal and Frontage Road Conversion (FM 972 to CR 312)
- 231b Relocation of 48" Williamson County Regional Raw Waterline - Line B
- 231c Ronald Reagan Boulevard at IH 35 Bridge Replacement
- 234 RM 2243 at Escalera Parkway (Intersection Improvements)
- 235 RM 620 Phase 2 (Wyoming Springs to Deep Wood Drive)
- 237 SH 29 at DB Wood (Intersection Improvements)
- 238 Ronald Reagan Boulevard Extension Planning (IH 35 to SH 95)
- 241 CR 176 at RM 2243 Intersection (Safety Improvements)
- 243a Southwest Bypass Driveways
- 243b Southwest Bypass Access Route
- 243c Southwest Bypass Segment 2 (Southbound IH 35 to RM 2243)
- 251 Inner Loop Safety Improvements (LTL at Central Maintenance Facility)
- 264 RM 620 at Railroad / Chisholm Trail (IH 35 Frontage Road to Deep Wood Drive)
- 270 Great Oaks Drive Bridge at Brushy Creek
- 270a Great Oaks Drive Waterline Relocations
- 276 Arterial H Extension Phase 1 (CR 175 to Massey Way)
- 278 Neenah Avenue Widening (Olive Hill Drive to 0.5 miles east of Olive Hill Drive)
- 281 O'Connor Drive North of RM 620 Traffic Study and Safety Improvements
- 284 Hairy Man Road/Brushy Creek Road Safety Improvements (Brushy Bend to Sam Bass Road)
- 291 SH 29 at Cedar Hollow (Intersection Improvements)
- 292 Westinghouse Road/CR 111/CR 105 (FM 1460 to SH 130)
- 329 O'Connor Drive Traffic Signals (Morgan Hill, Great Oaks and Liberty Walk Intersections)
- 453 Southwest Bypass Segment 1 (Southbound IH 35 to 0.5 miles west)

2019 ROAD BOND PROGRAM PROJECTS

Precinct 3 - Commissioner Covey



In Design

- 326 RM 2243 Realignment (Garey Park to Southwest Bypass)
- 338 Robinson Ranch Road (SH 45/RM 620 to McNeil Road)
- 347 Toro Grande Boulevard Extension (Whitestone Boulevard to Parmer Lane)
- 358 SH 195 at Ronald Reagan Boulevard

Under Construction/ Bidding

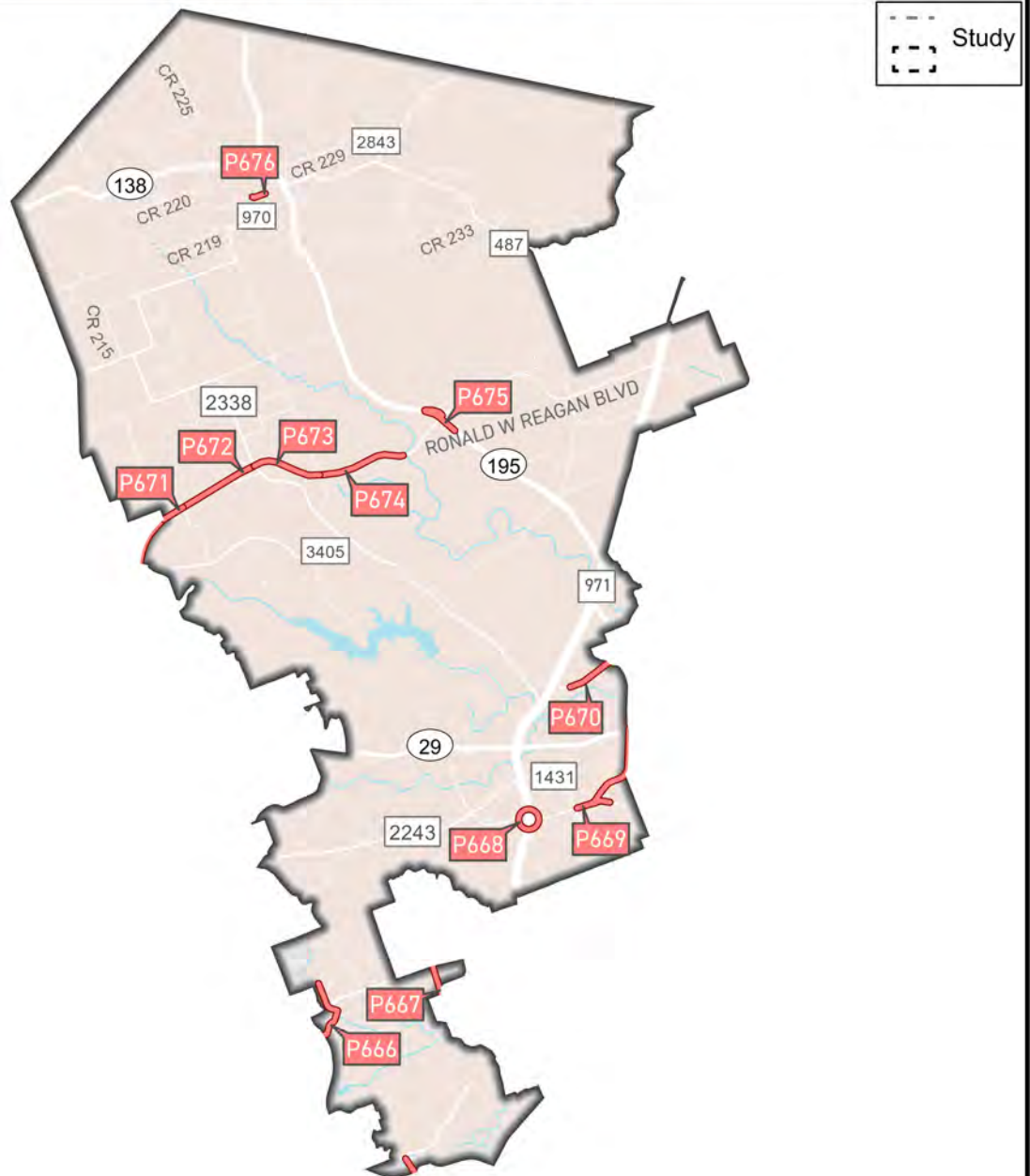
- 341 Wyoming Springs Extension (Brightwater Boulevard/ Creek Bend to Sam Bass Road)
- 462 Corridor H/Sam Bass Road (RM 1431 to Wyoming Springs Drive)

Completed/ Open to Traffic

- 283 New Hope Drive Extension Phase 2A (Ronald Reagan Boulevard to Sam Bass Road)
- 292 CR 111/ CR 105 Westinghouse (FM 1460 to SH 130)
- 339 Wyoming Springs Intersection Improvements (At Smyers Lane)
- 352 Southwest Bypass Extension (SH 29 to Wolf Ranch Parkway)
- 353 CR 245 (North of RM 2338 to Ronald Reagan Boulevard)
- 354 Ronald Reagan at Silver Spur Boulevard
- 357 Ronald Reagan at Sun City Boulevard
- 370 MoKan (Georgetown Inner Loop to University Boulevard)
- 462a Corridor H/ Sam Bass Road Interim Traffic Signals (Walsh Ranch and Great Oaks Drive Intersections)

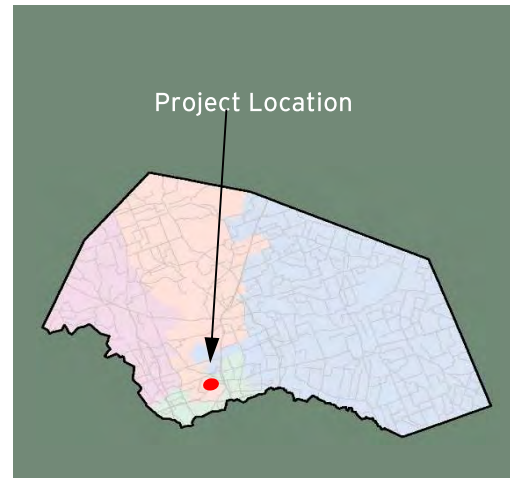
2023 ROAD BOND PROGRAM PROJECTS

Precinct 3 - Commissioner Covey



In Design

- P666 Toro Grande Boulevard Extension (Parmer Lane to New Hope)
- P667 Wyoming Springs Drive (End of Wyoming Springs Drive / Behrens Ranch to RM 1431)
- P668 I-35 at Inner Loop Interchange (SE Inner Loop / SW Bypass)
- P669 SE Inner Loop (FM 1460 to SH 29)
- P671 Ronald Reagan Boulevard Widening - Segment C1 (FM 3405 to CR 289)
- P672 Ronald Reagan Boulevard Widening - Segment C2 (CR 289 to west of RM 2338)
- P673 Ronald Reagan Boulevard Widening - Segment D1 (RM 2338 to CR 245)
- P674 Ronald Reagan Boulevard Widening - Segment D2 (CR 245 to Sun City Blvd.)
- P670 FM 971 (Gann St to SH 130)
- P675 SH 195 at Ronald Reagan Boulevard - Remaining 3 Ramps
- P676 West Main Street (S. Patterson Ave to CR 226)



**Corridor H/Sam Bass Road
(RM 1431 to Wyoming Springs Drive)**

**Project Length: 2.578 Miles
Roadway Classification: Urban Minor Arterial**

**Project Schedule: March 2023 - Fall 2025
Estimated Construction Cost: \$33.8 Million**



MAY 2025 IN REVIEW

5/2/2025: Cash Construction continued installation of the City of Round Rock 42-inch waterline west of Great Oaks Drive. Cash installed the box culverts under the shared-use-path across from Tonkawa Trail.

5/9/2025: AT&T completed the cutover of their new lines between Walsh Drive and Tonkawa Trail on Monday, 5/5/25.

5/16/2025: Cash Construction continued placing flexible base on Sam Bass Road near Tonkawa Trail and between Walsh Drive and Deer Trail Circle.

5/23/2025: Cash switched traffic to the proposed pavement between Great Oaks Drive and Tonkawa Trail. Subcontractor ATS activated the signal at Walsh Ranch Boulevard. Subcontractor Alpha Paving seal coated the flexible base between Thousand Oaks Drive and Mayfield Drive.

5/30/2025: Cash began prepping the subgrade for asphalt placement at Mayfield Drive. Subcontractor Alpha Paving paved the first lift of asphalt east of Thousand Oaks Drive and south of RM 1431.



**Design Engineer: K Frieese
Contractor: Cash Construction
Construction Observation:
Tracy Cooper, HNTB**

**Williamson County
Road Bond Program**



Project Name: Corridor H/Sam Bass Road
Project No. 23IFB8

Original Contract Price = \$36,145,959.00

<u>Letting</u>	<u>Award</u>	<u>Notice To Proceed</u>	<u>Begin Work</u>	<u>Substantial Completion</u>	<u>Completion Certificate</u>	<u>Total Bid Days</u>	<u>Days Added</u>	<u>Total Days</u>	
12/20/2022	1/13/2023	3/13/2023	3/23/2023			911		911	
<u>Invoice</u>	<u>Beginning</u>	<u>Ending</u>	<u>Days</u>	<u>Current</u>	<u>Invoiced</u>	<u>Current</u>	<u>Total</u>	<u>% (\$)</u>	<u>% Time</u>
<u>Number</u>	<u>Date</u>	<u>Date</u>	<u>Charged</u>	<u>Invoice</u>	<u>Total</u>	<u>Retainage</u>	<u>Retainage</u>	<u>Used</u>	<u>Used</u>
1	4/1/2023	4/30/2023	30	\$21,095.55	\$21,095.55	\$2,343.95	\$2,343.95	0	3
2	5/1/2023	5/31/2023	31	\$511,459.79	\$532,555.34	\$56,828.87	\$59,172.82	2	7
3	6/1/2023	6/30/2023	30	\$1,024,886.41	\$1,557,441.75	\$113,876.26	\$173,049.08	5	10
4	7/1/2023	7/31/2023	31	\$148,136.40	\$1,705,578.15	\$16,459.60	\$189,508.68	5	13
5	8/1/2023	8/31/2023	31	\$915,201.56	\$2,620,779.71	\$101,689.06	\$291,197.74	8	17
6	9/1/2023	9/30/2023	30	\$510,079.42	\$3,130,859.13	\$56,675.50	\$347,873.24	10	20
7	10/1/2023	10/31/2023	31	\$900,115.81	\$4,030,974.94	\$100,012.86	\$447,886.10	13	23
8	11/1/2023	11/30/2023	30	\$731,394.97	\$4,762,369.91	\$81,266.11	\$529,152.21	15	27
9	12/1/2024	12/31/2024	31	\$241,049.16	\$5,003,419.07	\$26,783.24	\$555,935.45	16	30
10	1/1/2024	1/31/2024	31	\$412,213.73	\$5,415,632.80	\$45,801.53	\$601,736.98	17	34
11	2/1/2024	2/29/2024	29	\$986,810.97	\$6,402,443.77	\$109,645.66	\$711,382.64	21	37
12	3/1/2024	3/31/2024	31	\$909,406.35	\$7,311,850.12	\$101,045.15	\$812,427.79	24	40
13	4/1/2024	4/30/2024	30	\$1,012,728.40	\$8,324,578.52	\$112,525.38	\$924,953.17	27	43
14	5/1/2024	5/31/2024	31	\$990,023.58	\$9,314,602.10	\$110,002.62	\$1,034,955.79	30	47
15	6/1/2024	6/30/2024	30	\$714,854.15	\$10,029,456.25	\$79,428.24	\$1,114,384.03	32	50
16	7/1/2024	7/31/2024	31	\$1,590,446.20	\$11,619,902.45	\$176,716.24	\$1,291,100.27	37	54
17	8/1/2024	8/31/2024	31	\$2,563,173.18	\$14,183,075.63	\$284,797.02	\$1,575,897.29	46	57
18	9/1/2024	9/30/2024	30	\$1,009,381.83	\$15,192,457.46	\$112,153.54	\$1,688,050.83	49	60
19	10/1/2024	10/31/2024	31	\$852,486.97	\$16,044,944.43	\$94,720.77	\$1,782,771.60	52	64
20	11/1/2024	11/30/2024	30	\$832,378.89	\$16,877,323.32	\$92,486.55	\$1,875,258.15	54	67
21	12/1/2024	12/31/2024	31	\$1,329,247.75	\$18,206,571.07	-\$917,017.57	\$958,240.58	56	70
22	1/1/2025	1/31/2025	31	\$988,420.59	\$19,194,991.66	\$52,022.14	\$1,010,262.72	59	74
23	2/1/2025	2/28/2025	28	\$881,839.30	\$20,076,830.96	\$46,412.59	\$1,056,675.31	61	77
24	3/1/2025	3/31/2025	31	\$1,395,534.83	\$21,472,365.79	\$73,449.20	\$1,130,124.51	66	80
25	4/1/2025	4/30/2025	30	\$760,607.50	\$22,232,973.29	\$40,031.98	\$1,170,156.49	68	84

5/30/2025 Comments - Cash Construction continued installing the City of Round Rock 42-inch waterline west of Great Oaks Drive. The contractor continued placing flexible base on Sam Bass Road between Walsh Drive and Deer Trail Circle. Cash began prepping the subgrade for asphalt placement at Mayfield Drive. Subcontractor Greater Austin formed and poured the safety end treatment walls at the box culvert east of Great Oaks Drive. Subcontractor Ranger Excavation began excavating the existing Sam Bass roadway between Great Oaks Drive and Tonkawa Trail. Subcontractor Alpha Paving paved the first lift of asphalt east of Thousand Oaks Drive and south of RM 1431.

<u>Change Order Number</u>	<u>Approved</u>	<u>Cost This CO</u>	<u>Total COs</u>
01	6/27/2023	\$ (2,394,078.12)	\$ (2,394,078.12)

1B: Design Error or Omission. Other. This Change Order revises the earthwork quantities, BCMUD water line items and driveway quantities, per plan revisions issued after the Bid was awarded. The quantity for Item 110-6001 excavation was reduced by over 25% and the unit price is revised because it is considered a major bid item per the Contract.

<u>Change Order Number</u>	<u>Approved</u>	<u>Cost This CO</u>	<u>Total COs</u>
02	8/22/2023	\$ 5,250.00	\$ (2,388,828.12)

1B. Design Error or Omission. Other: This Change Order updates incorrect unit prices that were inadvertently used for two existing items in Change Order 1.

<u>Change Order Number</u>	<u>Approved</u>	<u>Cost This CO</u>	<u>Total COs</u>
03	9/11/2024	\$ 56,523.26	\$ (2,332,304.86)

2E-Differing Site Conditions (unforeseeable) & 2I-Additional Safety Needs : This Change Order adds various items to the Contract to address differing site conditions for the City of Round Rock (CORR) water line work. The proposed CORR water line tie-in to the existing line at RM 1431 varied from what was shown in the plans, which required the removal of a concrete thrust block and installation of a different connection type. In addition, the removal of an existing water line near Wyoming Springs was necessary to install the proposed CORR water line. The CORR also requested blue tape to identify their water line and revised a gate valve, which required revised fabrication drawings. This Change Order also adds items to enhance the safety on the roadway.

<u>Change Order Number</u>	<u>Approved</u>	<u>Cost This CO</u>	<u>Total COs</u>
04	9/11/2024	\$ 70,739.02	\$ (2,261,565.84)

6. Untimely ROW/Utilities. 6B. Right-of-Way not clear (County responsible for ROW): This Change Order adds revised plans sheets and adjusts plan quantities for the proposed detention pond needed due to Parcel 60 acquisition not being finalized at the time of design. This Change Order also adds a new drainage item due to this redesign.

<u>Change Order Number</u>	<u>Approved</u>	<u>Cost This CO</u>	<u>Total COs</u>
05	9/11/2024	\$ 68,580.18	\$ (2,192,985.66)

1A. Design Error or Omission. Incorrect PS&E. & 2G. Differing Site Conditions. Unadjusted utility (unforeseeable): This Change Order adds items to compensate the contractor for field adjustments on the BCMUD water line alignment to solve conflicts with existing utilities within the BCMUD water plant and the realignment of the proposed water line at the SW corner of Sam Bass Rd and Tonkawa Trail to remain inside the Right-Of-Way limits. This Change Order also compensates the Contractor for installing additional water services requested by BCMUD and for repairing several leaks on the existing water line to maintain service to BCMUD customers.

<u>Change Order Number</u>	<u>Approved</u>	<u>Cost This CO</u>	<u>Total COs</u>
06	2/25/2025	182,734.17	-2,010,251.49

4. Third Party Accommodation. 4B. This Change Order adds new items requested by City of Round Rock (CORR) for adding a trust block on the backside of the tie-in to an existing line and adding a 36in Gate Valve near FM 1431. Third party requested work: 6. Untimely ROW/Utilities. 6C. Utilities not clear: This Change Order adds various items to compensate the Contractor for additional work needed due to various existing AT&T, PEC, and Charter Utility conflicts with the proposed CORR water line work. These changes are necessary to keep the project moving forward in a timely manner and the CORR has agreed to compensate the Contractor for this additional work.

<u>Change Order Number</u>	<u>Approved</u>	<u>Cost This CO</u>	<u>Total COs</u>
07	2/25/2025	288,195.31	-1,722,056.18

4B. Third Party Accommodation. Third party requested work. This Change Order adds several items for the additional work requested by the City of Round Rock (CORR) to accommodate water line improvements along Sam Bass for a Wyoming Springs permanent connection solution. This Change Order also includes the necessary work and materials for a temporary bypass plan.

<u>Change Order Number</u>	<u>Approved</u>	<u>Cost This CO</u>	<u>Total COs</u>
08	2/25/2025	35,881.14	-1,686,175.04

6C. Untimely ROW/Utilities. Utilities not clear. This Change Order adds an item to compensate the Contractor for rock excavation / hammering required to construct the BCMUD 6-inch water line "A". This was necessary, due to the AT&T lines not being relocated. Had AT&T been relocated the contractor would have been able to use a trencher instead of the larger track excavator to trench for the water line. This Change Order also adds an item to the contract to relocate conduits for the Walsh Ranch electrical service that powers the existing pond at Walsh Ranch Boulevard.

Adjusted Price = \$34,459,783.96

Project Name: CR 255 Realignment
Project No. 25IFB9

Original Contract Price = \$20,847,300.93

<u>Letting</u>	<u>Award</u>	<u>Notice To Proceed</u>	<u>Begin Work</u>	<u>Substantial Completion</u>	<u>Completion Certificate</u>	<u>Total Bid Days</u>	<u>Days Added</u>	<u>Total Days</u>	
12/18/2024	1/7/2025	1/17/2025	1/27/2025			601		601	
<u>Invoice Number</u>	<u>Beginning Date</u>	<u>Ending Date</u>	<u>Days Charged</u>	<u>Current Invoice</u>	<u>Invoiced Total</u>	<u>Current Retainage</u>	<u>Total Retainage</u>	<u>% (\$)</u> <u>Used</u>	<u>% Time</u> <u>Used</u>
1	1/27/2025	2/28/2025	33	\$2,590,873.61	\$2,590,873.61	\$287,874.85	\$287,874.85	14	5
2	3/1/2025	3/31/2025	31	\$1,941,433.16	\$4,532,306.77	\$215,714.79	\$503,589.64	24	11
3	4/1/2025	4/30/2025	30	\$1,177,108.46	\$5,709,415.23	\$130,789.83	\$634,379.47	30	16

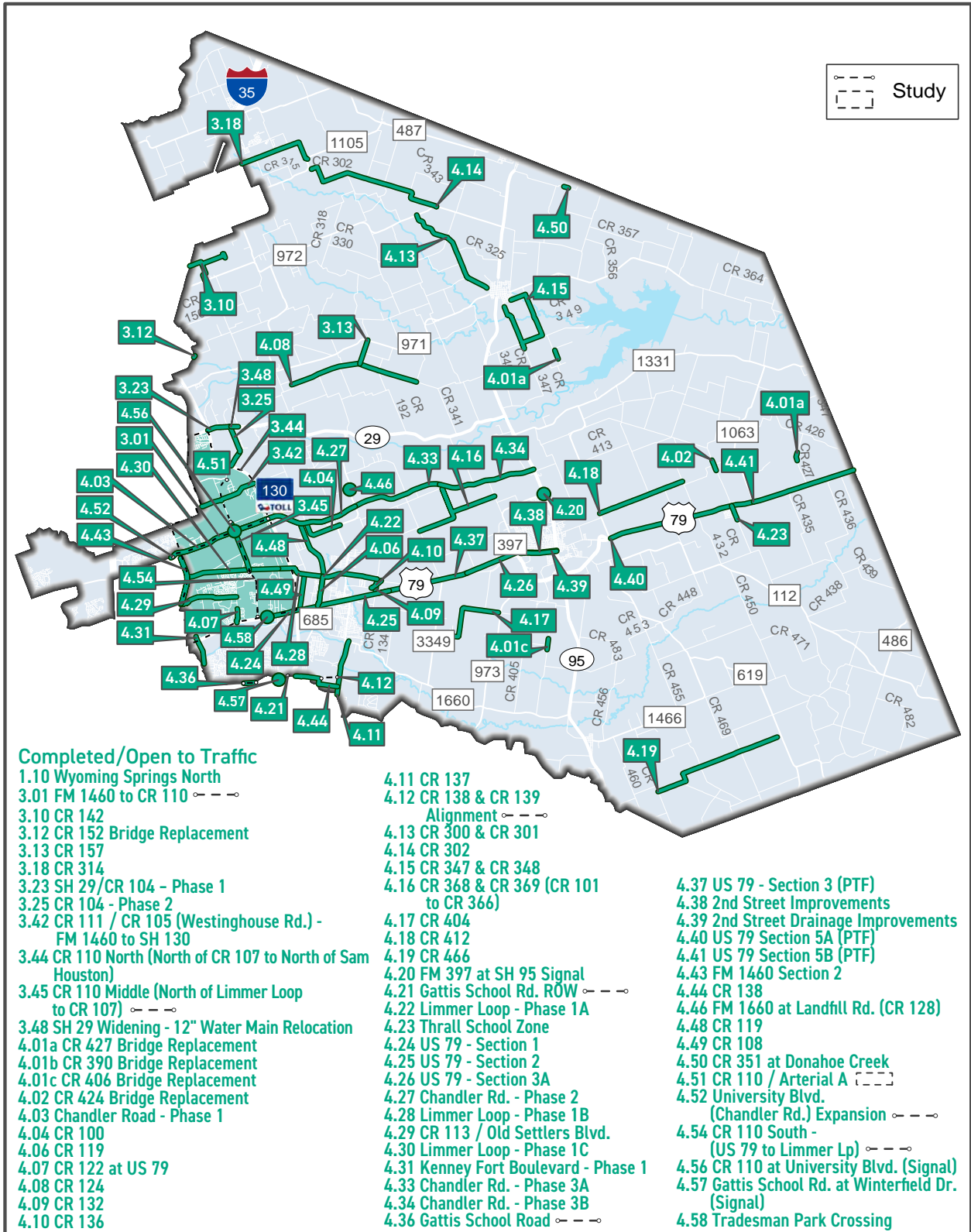
5/30/2025 Comments - Jordan Foster (JF) continued clearing right-of-way and stripping topsoil throughout the project. JF continued processing the subgrade, embankment, and excavation for the drainage swales and continued the excavation, installation, and backfill of the driveway culverts and safety-end-treatments throughout the project. Subcontractor Royal Vista continued installing the City of Georgetown 30-inch waterline at CR 255 and continued welding and installing the 48-inch casing at various locations. PEC continued relocating the power poles and electric lines.

<u>Change Order Number</u>	<u>Approved</u>	<u>Cost This CO</u>	<u>Total COs</u>
01	3/11/2025	\$ (13,235.52)	\$ (13,235.52)

1. Design Error or Omission 1B. Other: This Change Order revises some drainage plan sheets and adjusts quantities that were incorrect and did not match the roadway sheets. 2E. Miscellaneous difference in site conditions (unforeseeable)(Item 9). This Change Order also adds items to the Contract for abandoning a water well that was discovered while clearing the ROW and demolition of a mobile home that should have been removed prior to construction.

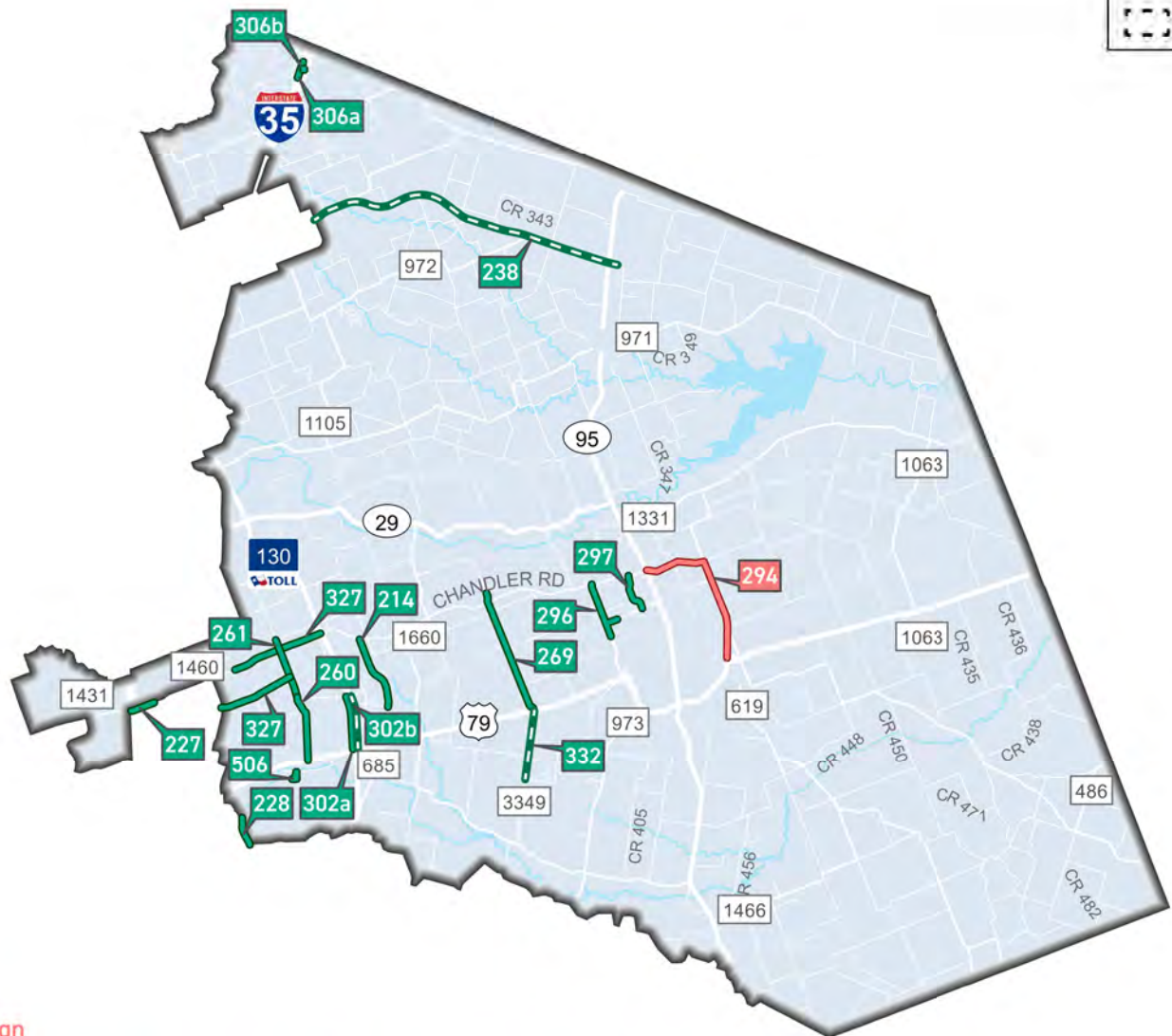
Adjusted Price = \$20,834,065.41

2000/2006 Road Bond Program Projects Precinct 4 - Commissioner Boles



2013 ROAD BOND PROGRAM PROJECTS

Precinct 4 - Commissioner Boles



In Design

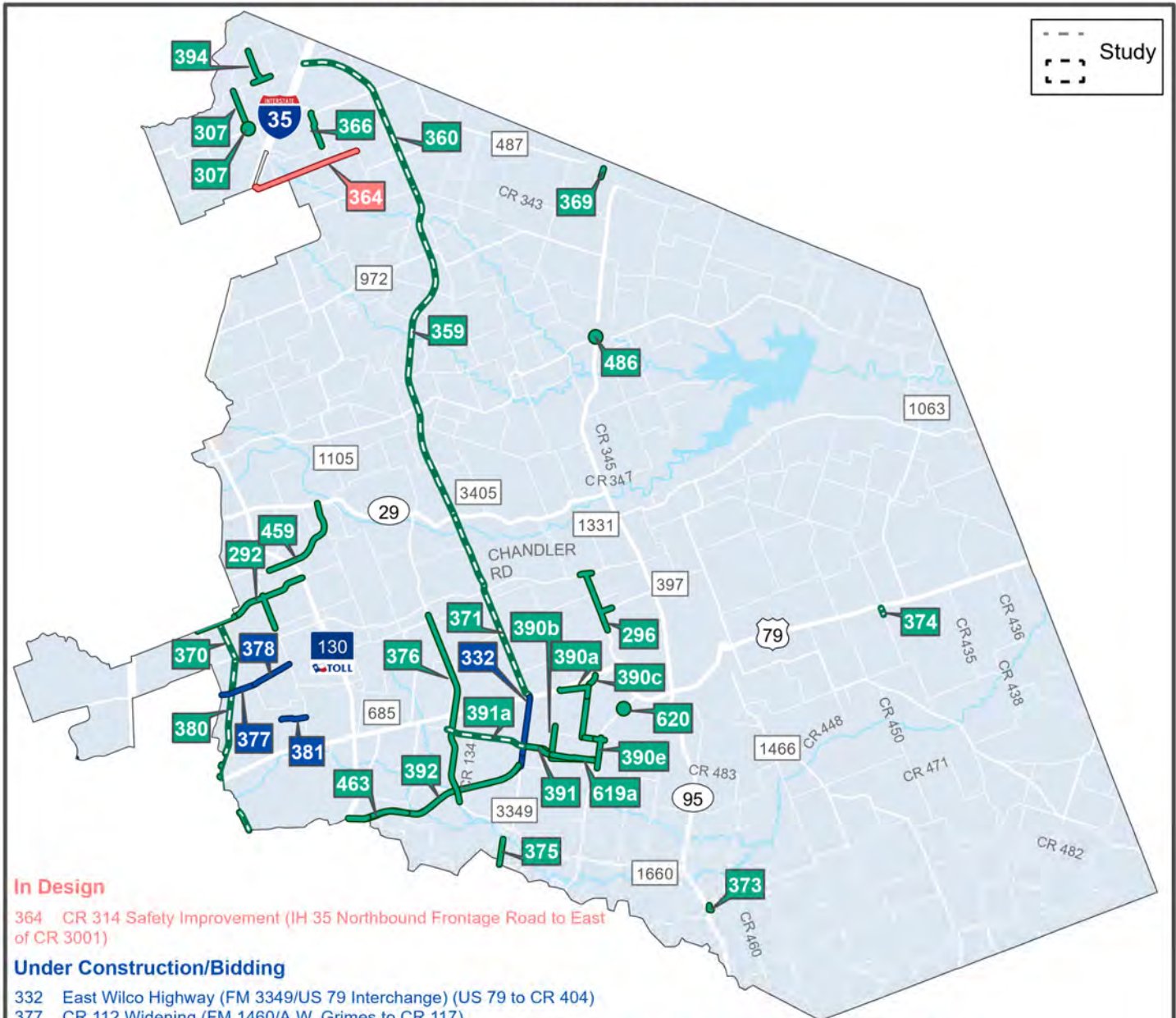
294 Chandler Road Extension Phase 1 (Planning)(SH 95 to US 79 at FM 619) - - - -

Completed/Open to Traffic

- 214 CR 119 (Limmer Loop to Chandler Road)
- 227 University Boulevard Widening (IH 35 to Sunrise Road)
- 228 Kenney Fort Blvd Segments 2 and 3 (Forest Creek Boulevard to SH 45)
- 238 Ronald Reagan Boulevard Extension Planning (IH 35 to SH 95) - - - -
- 260 CR 110 South (US 79 to Limmer Loop)
- 261 CR 110 Middle (Limmer Loop to CR 107)
- 269 CR 101 (US 79 to North of Chandler Road)
- 296 CR 366 Widening (Chandler Road to Carlos G. Parker Boulevard)
- 297 East Williamson County Park Road / Bill Pickett Trail (Carlos Parker Boulevard to Chandler Road)
- 302a SH 130 Frontage Roads Phase 3 (Southbound Frontage Road US 79 to Limmer Loop)
- 302b SH 130 Traffic Study - - - -
- 306a Relocation of 48" Williamson County Regional Raw Waterline - Line A
- 306b CR 305 at IH 35 Bridge Replacement
- 327 University Boulevard (Chandler Road) Expansion (FM 1460 to SH 130) - - - -
- 332 FM 3349/US 79 Interchange (US 79 to CR 404)
- 506 Oak Bluff and Greenfield Drainage Improvements

2019 ROAD BOND PROGRAM PROJECTS

Precinct 4 - Commissioner Boles



In Design

364 CR 314 Safety Improvement (IH 35 Northbound Frontage Road to East of CR 3001)

Under Construction/Bidding

332 East Wilco Highway (FM 3349/US 79 Interchange) (US 79 to CR 404)
 377 CR 112 Widening (FM 1460/A.W. Grimes to CR 117)
 378 CR 112 Widening (CR 117 to CR 110)
 381 Old Settlers Boulevard (North Red Bud Lane/CR 122 to CR 110)

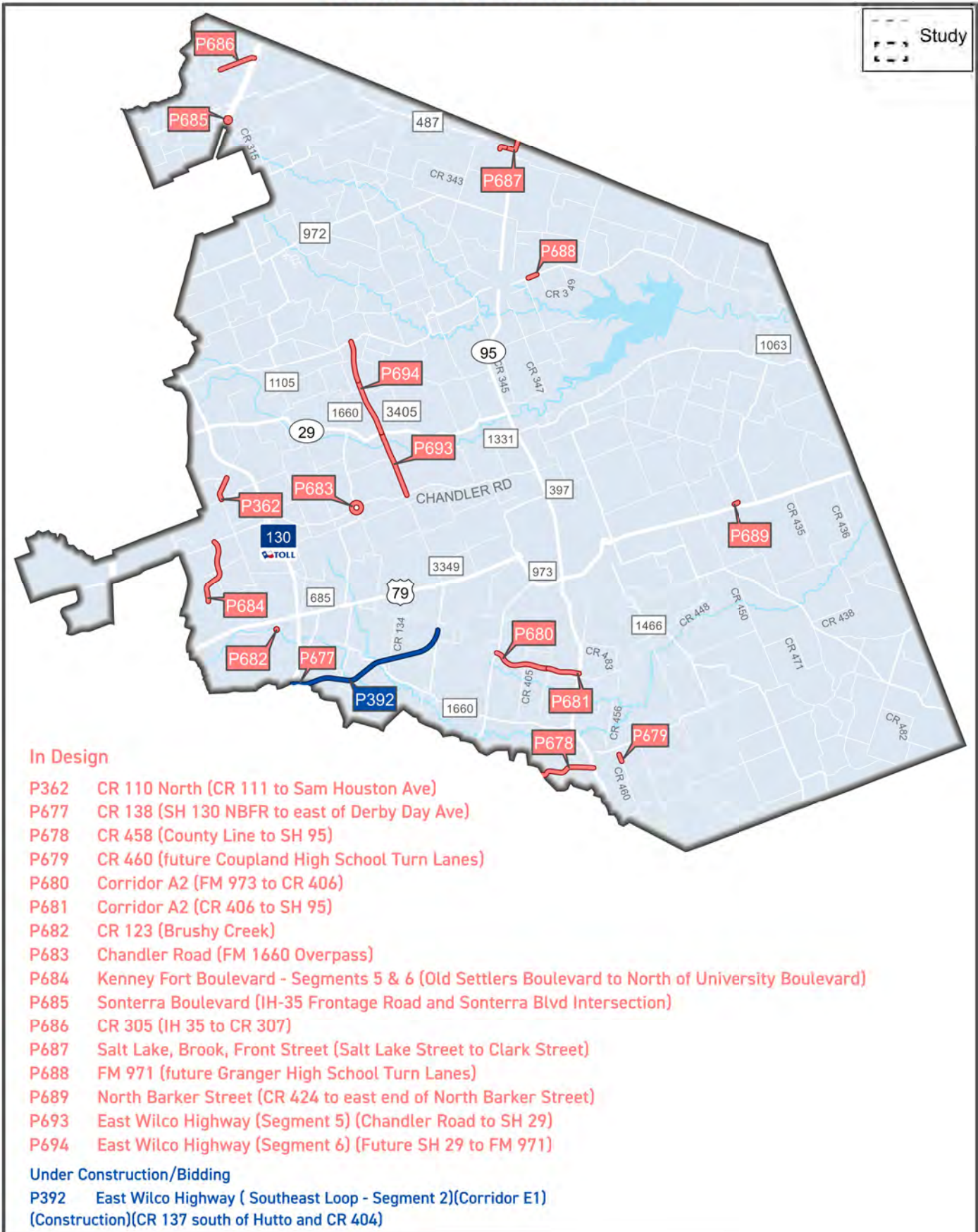
Completed/Open to Traffic

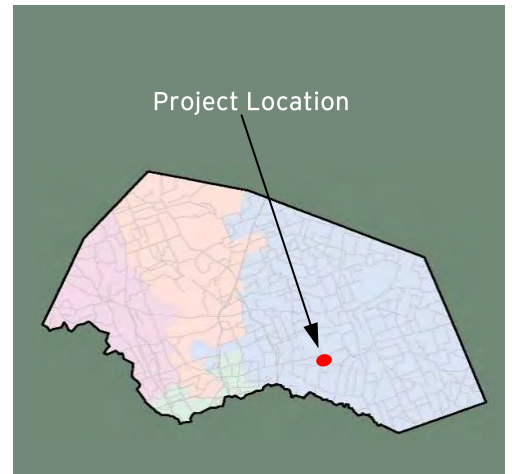
292 CR111/CR105 Westinghouse (FM 1460 to SH 130)
 296 CR 366 (Chandler Road to Carlos G Parker Boulevard Northwest)
 307 Bud Stockton Extension (CR 305 to FM 487)
 307 Bud Stockton Extension Traffic Signal at FM 487
 359 East Wilco Highway (Future SH 29 to Ronald Reagan Extension/Corridor D) -- --
 360 East Wilco Highway (Ronald Reagan Ext. / Corridor D to IH 35 / CR 305) -- --
 366 CR 332 Realignment (South of FM 487 to North of CR 313)
 369 Bartlett Project (Cottrell Street)
 370 MoKan (Georgetown Inner Loop to University Boulevard)
 371 East Wilco Highway (US 79 to Chandler Rd/Corridor B2) -- --
 372 East Wilco Highway (Future SH 29 to Chandler Rd) -- --
 373 Coupland Street Project (S. Broad & Muery Streets)
 374 Thrall Street Project - S Bounds Street -- --
 375 CR 129 (South of Brushy Creek to North of the South Williamson County Line)

376 CR 134/CR 132 Extension (Hutto Arterial)
 380 MoKan (University Boulevard to SH 45) -- --
 390a CR Improvements and Paving (CR 401, CR 402, CR 404)
 390b CR 404 Hutto Water Line Realignment (Along future CR 404, from CR 404 to CR 404 at FM 973)
 390c CR 401/CR 404 Improvements (US 79 to CR 404)
 390e CR 404 at FM 973 (CR 404)
 391 Samsung Highway (CR 404 Realignment) (CR 404 to FM 3349)
 391a CR 132 Realignment -- --
 392 East Wilco Highway (Southeast Loop Segment 2, Phase 1) (CR 137 to CR 404)
 394 CR 307 Reconstruction (CR 307 North of CR 305 Jarrell)
 459 Corridor C / SH 29 Bypass (Sam Houston Avenue at Patriot Way to SH 29)
 463 East Wilco Highway (Southeast Loop Segment 1, Phase 1) (CR 138 to CR 137)
 463a CR 138 Right Turn Lane at SH 130
 486 Granger Project (Davilla Street Culvert) (Davilla Street to N Walton Street)
 619a Samsung Highway (Future County Road) (CR 404 to FM 973)
 620 FM 973 at Taylor High School Signal

2023 ROAD BOND PROGRAM PROJECTS

Precinct 4 - Commissioner Boles





East Wilco Highway (FM 3349 at US 79)
 (FM 3349 from US 79 to CR 404 and new interchange on US 79 at FM 3349 and CR 101)

Project Length: 4.108 Miles
Roadway Classification: Rural Major Collector

Project Schedule: October 2022 - Summer 2025 (Roadwork)
Estimated Construction Cost: \$84 Million



MAY 2025 IN REVIEW

5/2/2025: Subcontractor ATS began drilling and pouring concrete for the illumination pole drill shafts, north of US 79. Subcontractor ESSI began installing the road signs for FM 3349 north of US 79.

5/9/2025: James Construction Group poured the deck for the remaining spans on the southbound frontage road bridge. Subcontractor Aaron Concrete resumed slip-forming the concrete rails for the northbound frontage road bridge over US 79.

5/16/2025: James Construction Group continued drilling for the shared-use-path C221 rail cage dowl bars over US 79. Subcontractor TexOp Milling began removing the existing CR 101 roadway north of US 79.

5/23/2025: James Construction Group performed several closure pours for the concrete rail. Subcontractor Lone Star Paving paved the tie-in at the southbound frontage road U-turn.

5/30/2025: Oncor began connecting electrical services for the poles on the north side of US 79.

Design Engineer: HDR
Contractor: James Construction
Construction Observation:
 Asif Mirzazada, HNTB

Williamson County
Road Bond Program



Project Name: East Wilco Highway (FM 3349 at US 79)
Project No. 22IFB139

Original Contract Price = \$81,941,038.13

<u>Letting</u>	<u>Award</u>	<u>Notice To Proceed</u>	<u>Begin Work</u>	<u>Substantial Completion</u>	<u>Completion Certificate</u>	<u>Total Bid Days</u>	<u>Days Added</u>	<u>Total Days</u>	
8/24/2022	9/26/2022	10/6/2022	10/17/2022			1394		1394	
<u>Invoice Number</u>	<u>Beginning Date</u>	<u>Ending Date</u>	<u>Days Charged</u>	<u>Current Invoice</u>	<u>Invoiced Total</u>	<u>Current Retainage</u>	<u>Total Retainage</u>	<u>% (\$)</u> <u>Used</u>	<u>% Time</u> <u>Used</u>
1	10/18/2022	11/25/2022	39	\$755,690.77	\$755,690.77	\$0.00	\$0.00	1	2
2	11/26/2022	12/25/2022	30	\$5,128,955.59	\$5,884,646.36	\$0.00	\$0.00	7	0
3	12/26/2022	1/25/2023	31	\$1,448,580.10	\$7,333,226.46	\$0.00	\$0.00	9	7
4	1/26/2023	2/25/2023	31	\$1,272,882.90	\$8,606,109.36	\$0.00	\$0.00	10	9
5	2/26/2023	3/25/2023	28	\$2,922,159.15	\$11,528,268.51	\$0.00	\$0.00	14	11
6	3/26/2023	4/25/2023	31	\$1,453,458.85	\$12,981,727.36	\$0.00	\$0.00	15	14
7	4/26/2023	5/25/2023	30	\$1,672,497.88	\$14,654,225.24	\$0.00	\$0.00	17	16
8	5/26/2023	6/25/2023	31	\$3,188,150.58	\$17,842,375.82	\$0.00	\$0.00	21	18
9	6/26/2023	7/25/2023	30	\$2,251,767.13	\$20,094,142.95	\$0.00	\$0.00	24	20
10	7/26/2023	8/25/2023	31	\$2,453,925.93	\$22,548,068.88	\$0.00	\$0.00	27	22
11	8/26/2023	9/30/2023	36	\$4,580,138.95	\$27,128,207.83	\$0.00	\$0.00	32	25
12	10/1/2023	10/25/2023	25	\$3,017,528.73	\$30,145,736.56	\$0.00	\$0.00	36	27
13	10/26/2023	11/25/2023	31	\$2,172,558.80	\$32,318,295.36	\$0.00	\$0.00	38	29
14	11/26/2023	12/25/2023	30	\$1,638,115.30	\$33,956,410.66	\$0.00	\$0.00	40	31
15	12/26/2023	1/25/2024	31	\$4,633,009.82	\$38,589,420.48	\$0.00	\$0.00	46	33
16	1/26/2024	2/25/2024	31	\$4,487,381.38	\$43,076,801.86	\$0.00	\$0.00	51	36
17	2/26/2024	3/25/2024	29	\$3,973,465.64	\$47,050,267.50	\$0.00	\$0.00	56	38
18	3/26/2024	4/25/2024	31	\$1,993,459.10	\$49,043,726.60	\$0.00	\$0.00	58	40
19	4/26/2024	5/25/2024	30	\$1,414,938.37	\$50,458,664.97	\$0.00	\$0.00	60	42
20	5/26/2024	6/25/2024	31	\$3,026,457.98	\$53,485,122.95	\$0.00	\$0.00	63	44
21	6/26/2024	7/25/2024	30	\$832,712.20	\$54,317,835.15	\$0.00	\$0.00	64	46
22	7/26/2024	8/25/2024	31	\$1,793,923.46	\$56,111,758.61	\$0.00	\$0.00	67	49
23	8/26/2024	9/25/2024	31	\$940,489.83	\$57,052,248.44	\$0.00	\$0.00	68	51
24	9/26/2024	10/25/2024	30	\$1,765,660.58	\$58,817,909.02	\$0.00	\$0.00	70	53
25	10/26/2024	11/25/2024	31	\$3,097,560.74	\$61,915,469.76	\$0.00	\$0.00	73	55
26	11/26/2024	12/25/2024	30	\$1,310,506.13	\$63,225,975.89	\$0.00	\$0.00	75	57
27	12/26/2024	1/25/2025	31	\$1,093,915.48	\$64,319,891.37	\$0.00	\$0.00	76	60
28	1/26/2025	2/25/2025	31	\$1,505,889.66	\$65,825,781.03	\$0.00	\$0.00	78	62
29	2/26/2025	3/25/2025	28	\$1,043,757.97	\$66,869,539.00	\$0.00	\$0.00	79	64
30	3/26/2025	4/25/2025	31	\$1,474,607.51	\$68,344,146.51	\$0.00	\$0.00	81	66

5/30/2025 Comments - James Construction Group continued cleaning the bridge spans over US 79 and poured the remaining tie-in sections of concrete rails for both bridges. Subcontractor Aaron Concrete continued slip-forming the concrete rails on the southbound frontage road bridge. Subcontractor ATS continued installing the illumination poles for FM 3349. Oncor began connecting electrical services for the poles on the north side of US 79.

<u>Change Order Number</u>	<u>Approved</u>	<u>Cost This CO</u>	<u>Total COs</u>
01	4/25/2023	925,354.41	925,354.41

3. County Convenience. 3L Revising safety work/measures desired by the County: This Change Order provides funds to compensate the contractor for installing safety improvements on US 79 until the permanent overpasses are built. By installing these traffic control measures the drivers traveling north bound on FM 3349 can no longer proceed straight or make a left turn at the US 79 intersection. The same will apply for traffic traveling south on CR 101. Drivers will need to make a right turn on US 79

<u>Change Order Number</u>	<u>Approved</u>	<u>Cost This CO</u>	<u>Total COs</u>
02	4/25/2023	82,000.00	1,007,354.41

3. County Convenience. 3L Revising safety work/measures desired by the County: The original bid item 36-inch Ductile Iron Pipe has long lead time of material procurement and is not readily available. Contractor proposed two options with shorter lead time to the City of Hutto as alternatives. City of Hutto has approved option 2, which is 36-inch PVC DR 18 pipe as an alternative with \$82,000 increase in cost to the current item and allows contractor to procure material quicker. The cost of this material change is 100% reimbursable by the City of Hutto.

<u>Change Order Number</u>	<u>Approved</u>	<u>Cost This CO</u>	<u>Total COs</u>
03	7/20/2023	195,302.81	1,202,657.22

3. County Convenience. 3F Additional work desired by the County: This Change Order compensates the contractor for installing one steel utility sleeve casing 24 inches in diameter on FM 3349 at station 421+00.

<u>Change Order Number</u>	<u>Approved</u>	<u>Cost This CO</u>	<u>Total COs</u>
04	8/8/2023	-472,492.20	730,165.02

3. County Convenience. 4D Other "Deletion of work requested by the City of Hutto": This Change Order eliminates City of Hutto 16-inch water main line relocations project and 50 LF of 16-inch water line relocation under City of Hutto water line casing project from the original scope of work. The omission of work was requested by the City of Hutto. The cost for restocking of the ordered material and any other related fee is 100% reimbursable by the City of Hutto.

<u>Change Order Number</u>	<u>Approved</u>	<u>Cost This CO</u>	<u>Total COs</u>
05	0/14/23	-5,274.97	724,890.05
5. Contractor Convenience. 5E Other: This Change Order is to revise the Stone Riprap material cost due to a material substitution request from the contractor. James Construction proposed material that has a specific gravity below the Contract requirements but has been accepted by TxDOT in other projects. The EOR approved the use of this material and recommended a reduction in price. This Change Order will result in a cost savings for the proposed material. This Change Order also adds new items to the Contract to pay the Contractor for additional work that was originally paid under the Force Account Line item.			
<u>Change Order Number</u>	<u>Approved</u>	<u>Cost This CO</u>	<u>Total COs</u>
06	10/20/2023	130,053.00	854,943.05
3. County Convenience. 3F Additional work desired by the County: This Change Order compensates the contractor for upsizing 562 LF of 12-inch PVC pipe and fittings to 16-inch PVC pipe for the Jonah waterline project due to increased demand. The decision to upsize the pipe was at Jonah's request and will be 100% funded by the Jonah Water Special Utility District.			
<u>Change Order Number</u>	<u>Approved</u>	<u>Cost This CO</u>	<u>Total COs</u>
07	10/20/2023	661,031.30	1,515,974.35
3F. Additional work desired by the County : This Change Order compensates the contractor for installing southbound frontage road right turn lane at FM 3349 for City of Hutto Mega Site. This work was requested by the City of Hutto and is 100% reimbursable by the City of Hutto.			
<u>Change Order Number</u>	<u>Approved</u>	<u>Cost This CO</u>	<u>Total COs</u>
08	10/20/2023	327,321.48	1,843,295.83
1. Design Error or Omission. 1B. Other: This Change Order compensates the contractor for installation of 280 linear feet of 36-inch Ductile Iron (DI) pipe for City of Hutto water line project, instead of the previously specified 36-inch PVC pipe. This adjustment is required for the 48-inch bored steel casing under FM 3349 and the transition to a 56-inch casing for the open cut section. This modification was requested by and is 100% reimbursable by the City of Hutto.			
<u>Change Order Number</u>	<u>Approved</u>	<u>Cost This CO</u>	<u>Total COs</u>
09	1/30/2024	-368,749.53	1,474,546.30
5. Contractor Convenience. 5A Contractor exercises option to change the traffic control plan: This Change Order revises the as-bid Traffic Control Plan (TCP) and construction phasing of the FM 3349 project. The modified TCP allows the Contractor to work on both, the North Bound and South Bound Frontage Roads simultaneously. The changes to the TCP and construction phasing do not impact the project's completion date and results in savings on several contract items.			
<u>Change Order Number</u>	<u>Approved</u>	<u>Cost This CO</u>	<u>Total COs</u>
10	1/30/2024	67,965.30	1,542,511.60
4. Third Party Accommodation. 4B. Third party requested work: This Change Order compensates the Contractor for installing 390 LF of 4-inch steel casing with 1.5" HDPE water service line and fittings for the Jonah waterline project on FM 3349 at station 475+50. This work was requested by the Jonah Water Special Utility District and is 100% reimbursed by the Jonah Water Special Utility District.			
<u>Change Order Number</u>	<u>Approved</u>	<u>Cost This CO</u>	<u>Total COs</u>
11	2/1/2024	271,902.72	1,814,414.32
3. County Convenience. 3F. Additional work desired by the County: This Change Order provides compensation to the Contractor for the installation of a 24-inch Steel Encasement Sleeve spanning 470 linear feet in the Jonah water line project on FM 3349 at station 426+51. The sleeve is part of the Williamson County real estate agreement executed during the ROW acquisition.			
<u>Change Order Number</u>	<u>Approved</u>	<u>Cost This CO</u>	<u>Total COs</u>
12	4/16/2024	64,791.00	1,879,205.32
1. Design Error or Omission - 1A. Incorrect PS&E. 4B. Third party requested work: This Change Order provides compensation to the Contractor for modifying the length and elevation of the Jonah water line under US79 and UPRR tracks, and for abandoning the existing 2-Inch Jonah water line located within the UPRR ROW on the south side of US79.			
<u>Change Order Number</u>	<u>Approved</u>	<u>Cost This CO</u>	<u>Total COs</u>
13	4/16/2024	82,301.65	1,961,506.97
2. Differing Site Conditions (unforeseeable) 2I. Additional safety needs: This Change Order provides compensation to the Contractor for performing pavement repairs, within the project limits, on the existing FM 3349 roadway. The repairs include fixing ruts and cracks and repairing a crash cushion and MBGF damaged by the public. This Change Order also adds new items to install additional small signs to improve safety on the CR 101 (Jughandle Road), pay for off duty police officers, and locating an existing utility line.			
<u>Change Order Number</u>	<u>Approved</u>	<u>Cost This CO</u>	<u>Total COs</u>
14	4/16/2024	101,248.22	2,062,755.19
2C. New Development (Conditions Changing After PS&E Completed). This Change Order provides compensation to the Contractor for relocating box culvert No. 4 on the southbound frontage road, to accommodate the location of the new City of Hutto street (Spine Road). The culvert and crossover to FM 3349 were moved approximately 36ft. to the north to align with the centerline of the Spine Road.			
<u>Change Order Number</u>	<u>Approved</u>	<u>Cost This CO</u>	<u>Total COs</u>
15	7/16/2024	24,513.18	2,087,268.37
2. Differing Site Conditions (unforeseeable). 2C. New development (conditions changing after PS&E completed). This Change Order provides compensation to the Contractor for additional construction surveying, traffic control management, and low production asphalt placement due to the different site conditions on driveway No. 5 of the northbound frontage road.			
<u>Change Order Number</u>	<u>Approved</u>	<u>Cost This CO</u>	<u>Total COs</u>
16	7/16/2024	35,324.07	2,122,592.44
2. Differing Site Conditions (unforeseeable) 2I. Additional safety needs: This Change Order provides compensation to the Contractor for performing pavement repairs, within the project limits, on the existing US 79 eastern turnaround roadway. The repairs include removal of existing failed asphalt surface and flex base areas and replacing it with full depth hot mixed asphalt.			

<u>Change Order Number</u>	<u>Approved</u>	<u>Cost This CO</u>	<u>Total COs</u>
17	7/16/2024	11,849.07	2,134,441.51

1. Design Error or Omission 1A. Incorrect PS&E: This Change Order provides compensation to the Contractor for abandoning the water well and removing the pump house, ancillary pipes and fittings, electrical power supply, concrete slab, and performing dirt work within the project right-of-way (ROW) and the Jonah SUD water line easement. The roadway plans do not show the well, and the Jonah water line plans include a note stating, "County to coordinate abandonment of structure with property owner." However, a pay item was not included in the original Contract.

<u>Change Order Number</u>	<u>Approved</u>	<u>Cost This CO</u>	<u>Total COs</u>
18	8/13/2024	18,623.43	2,153,064.94

2. Differing Site Conditions. 2G Unadjusted Utility (unforeseeable): This Change Order compensates the Contractor for modifying the jacked & bored and open trench sections of the Jonah 36-in steel encased water line on Line A. During construction, a newly installed gas line along the northside of US 79 was found to be in conflict with the proposed water line. To clear the conflict, the jacked & bored section of the water line was lowered by 5 ft. This change created the need for additional shoring and material handling, and fittings to return the water line to its original elevation before continuing with the open cut section. To mitigate the cost, Jonah SUD provided revised plan sheets reducing the length of the jacked & bore section and increasing the length of the open cut section. The unused steel casing and spacers were delivered to Jonah SUD for future use.

<u>Change Order Number</u>	<u>Approved</u>	<u>Cost This CO</u>	<u>Total COs</u>
19	8/13/2024	9,869.00	2,162,933.94

1. Design Error or Omission. 1A Incorrect PS&E : This Change Order compensates the Contractor for replacing the bridge blister anchor bolts for the illumination poles on the northbound and southbound bridges. The as-bid plan set specified the incorrect type of base plate and anchor bolts for the bridge mounted poles. The Contractor submitted an RFI proposing to use the specified base plates with the correct type of anchor bolts. The Engineer of Record (EOR) reviewed the request and agreed with the Contractor's proposal. As a result of this change, 27 previously approved and fabricated anchor bolt sets, will be replaced with the correct type for the specified illumination poles. The supplier did not give the Contractor the option to pay a re-stocking fee for the original anchor bolts. Therefore, 27 anchor bolts will be delivered to Wilco maintenance yard to be used in future projects.

<u>Change Order Number</u>	<u>Approved</u>	<u>Cost This CO</u>	<u>Total COs</u>
20	10/8/2024	167,583.65	2,330,517.59

4B. Third party requested work. This Change Order adds an item for lettering and logos with lighting on both northbound and southbound frontage road bridges over US79. The cost of this work will be split equally between the cities of Hutto and Taylor.

<u>Change Order Number</u>	<u>Approved</u>	<u>Cost This CO</u>	<u>Total COs</u>
21	12/19/2024	5,462.50	2,335,980.09

1B. Design Error or Omission. This Change Order compensates the Contractor for installing long-span metal beam guard fence in the project. At several locations on south bound frontage road (SBFR), the backless concrete inlets conflict with the location of the wooden posts supporting the metal beam guard fence (MBGF) runs. These conflicts were reviewed by the Engineer of Record, and it was recommended to utilize the TxDOT standard long-span MBGF to clear the conflicts. This solution has been agreed to by TxDOT Georgetown Area Office.

<u>Change Order Number</u>	<u>Approved</u>	<u>Cost This CO</u>	<u>Total COs</u>
22	4/1/2025	16,354.80	2,352,334.89

2I. Differing Site Conditions, Additional safety needs (unforeseeable). This Change Order compensates the Contractor for replacing a section of the existing metal beam guard fence (MBGF) on SB FM3349 to meet current TxDOT standards. This section of MBGF connects to the concrete barrier protecting the columns of the new bridge and its height needed to be adjusted to be MASH compliant. The original MBGF was installed according to an older TxDOT standard. The proposed adjustment ensures compliance with current TxDOT standards and improves safety of the traffic traveling south from existing FM 3349 to the new South Bound Frontage Road.

Adjusted Price = \$84,293,373.02

Project Name: Corridor C / SH 29 Bypass
Project No. 23IFB67

Original Contract Price = \$30,540,848.03

<u>Letting</u>	<u>Award</u>	<u>Notice To Proceed</u>	<u>Begin Work</u>	<u>Substantial Completion</u>	<u>Completion Certificate</u>	<u>Total Bid Days</u>	<u>Days Added</u>	<u>Total Days</u>	
8/15/2023	8/22/2023	9/20/2023	9/30/2023	1/6/2025	6/3/2025	973		973	
<u>Invoice Number</u>	<u>Beginning Date</u>	<u>Ending Date</u>	<u>Days Charged</u>	<u>Current Invoice</u>	<u>Invoiced Total</u>	<u>Current Retainage</u>	<u>Total Retainage</u>	<u>% (\$)</u>	<u>% Time</u>
1	9/30/2023	9/30/2023	1	\$1,397,211.48	\$1,397,211.48	\$155,245.72	\$155,245.72	5	0
2	10/1/2023	10/31/2023	31	\$1,541,032.92	\$2,938,244.40	\$171,225.88	\$326,471.60	11	3
3	11/1/2023	11/30/2023	30	\$1,838,538.26	\$4,776,782.66	\$204,282.03	\$530,753.63	17	6
4	12/1/2023	12/31/2023	31	\$2,431,249.16	\$7,208,031.82	\$270,138.79	\$800,892.42	26	10
5	1/1/2024	1/31/2024	31	\$1,078,672.93	\$8,286,704.75	\$119,852.55	\$920,744.97	30	13
6	2/1/2024	2/29/2024	29	\$2,770,832.24	\$11,057,536.99	\$307,870.25	\$1,228,615.22	40	16
7	3/1/2024	3/31/2024	31	\$1,644,580.73	\$12,702,117.72	\$182,731.19	\$1,411,346.41	46	19
8	4/1/2024	4/30/2024	30	\$3,003,806.67	\$15,705,924.39	\$333,756.30	\$1,745,102.71	57	22
9	5/1/2024	5/31/2024	31	\$1,749,723.10	\$17,455,647.49	\$194,413.68	\$1,939,516.39	63	25
10	6/1/2024	6/30/2024	30	\$3,336,725.12	\$20,792,372.61	-\$845,180.99	\$1,094,335.40	72	28
11	7/1/2024	7/31/2024	31	\$769,078.30	\$21,561,450.91	\$40,477.81	\$1,134,813.21	74	31
12	8/1/2024	8/31/2024	31	\$1,686,094.26	\$23,247,545.17	\$88,741.80	\$1,223,555.01	80	35
13	9/1/2024	9/30/2024	30	\$1,598,196.81	\$24,845,741.98	\$84,115.62	\$1,307,670.63	86	38
14	10/1/2024	10/31/2024	31	\$1,274,170.93	\$26,119,912.91	\$67,061.63	\$1,374,732.26	90	41
15	11/1/2024	11/30/2024	30	\$642,378.80	\$26,762,291.71	\$33,809.41	\$1,408,541.67	92	44
16	12/1/2024	12/31/2024	31	\$1,108,005.79	\$27,870,297.50	\$58,316.09	\$1,466,857.76	96	47
17	1/1/2025	1/31/2025	31	\$1,015,405.81	\$28,885,703.31	-\$877,353.61	\$589,504.15	96	50
18	2/1/2025	2/28/2025	28	\$7,955.05	\$28,893,658.36	\$162.35	\$589,666.50	96	53

5/30/2025 Comments - Project close-out is underway.

<u>Change Order Number</u>	<u>Approved</u>	<u>Cost This CO</u>	<u>Total COs</u>
01	5/2/2024	\$ 6,201.00	\$ 6,201.00

2. Differing Site Conditions (Unforeseeable) 2J. Other: This Change Order compensates the contractor for installing and removing a temporary 2-strand electric fence to maintain cattle while the Jonah water line is installed across private property.

<u>Change Order Number</u>	<u>Approved</u>	<u>Cost This CO</u>	<u>Total COs</u>
02	7/3/2024	\$ 9,568.50	\$ 15,769.50

1B. Design Error or Omission. Other.: This Change Order compensates the contractor for maintaining an existing Jonah water meter that was not accounted for in the plans.

Adjusted Price = \$30,556,617.53

Project Name: County Road 129
Project No. 24IFB23

Original Contract Price = \$2,463,313.00

<u>Letting</u>	<u>Award</u>	<u>Notice To Proceed</u>	<u>Begin Work</u>	<u>Substantial Completion</u>	<u>Completion Certificate</u>	<u>Total Bid Days</u>	<u>Days Added</u>	<u>Total Days</u>	
1/17/2024	1/30/2024	2/21/2024	3/4/2024	9/25/2024		215		215	
<u>Invoice Number</u>	<u>Beginning Date</u>	<u>Ending Date</u>	<u>Days Charged</u>	<u>Current Invoice</u>	<u>Invoiced Total</u>	<u>Current Retainage</u>	<u>Total Retainage</u>	<u>% (\$)</u>	<u>% Time</u>
1	3/4/2024	3/31/2024	28	\$81,166.50	\$81,166.50	\$9,018.50	\$9,018.50	4	13
2	4/1/2024	4/30/2024	30	\$310,646.25	\$391,812.75	\$34,516.25	\$43,534.75	19	27
3	5/1/2024	5/31/2024	31	\$263,047.50	\$654,860.25	\$29,227.50	\$72,762.25	31	41
4	6/1/2024	6/30/2024	30	\$231,940.35	\$886,800.60	\$25,771.15	\$98,533.40	42	55
5	7/1/2024	7/31/2024	31	\$174,474.36	\$1,061,274.96	\$19,386.04	\$117,919.44	51	70
6	8/1/2024	8/31/2024	31	\$670,955.33	\$1,732,230.29	-\$26,749.42	\$91,170.02	78	84
7	9/1/2024	9/30/2024	20	\$413,907.85	\$2,146,138.14	-\$47,371.28	\$43,798.74	94	93
8	10/1/2024	3/31/2025	0	\$133,302.92	\$2,279,441.06	\$2,720.47	\$46,519.21	100	93
9	4/1/2025	5/31/2025	0	\$3,071.72	\$2,282,512.78	\$62.68	\$46,581.89	100	93

5/30/2025 Comments - Project close-out is underway.

<u>Change Order Number</u>	<u>Approved</u>	<u>Cost This CO</u>	<u>Total COs</u>
01	5/23/2025	\$ (134,218.33)	\$ (134,218.33)

2E. Miscellaneous difference in site conditions (unforeseeable) (Item 9). This Change Order provides the final balancing for the overruns/underruns of Contract quantities on the project that are a result of addressing field conditions not accounted for in the original plans. This Change Order also adds items for potholing utilities and installing a French drain to ensure positive drainage where groundwater was encountered.

Adjusted Price = \$2,329,094.67

Project Name: Bud Stockton at FM 487 Traffic Signal
Project No. 24IFB33

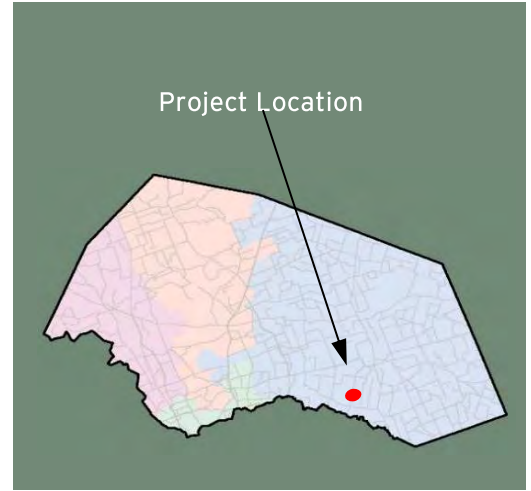
Original Contract Price = \$553,983.00

<u>Letting</u>	<u>Award</u>	<u>Notice To Proceed</u>	<u>Begin Work</u>	<u>Substantial Completion</u>	<u>Completion Certificate</u>	<u>Total Bid Days</u>	<u>Days Added</u>	<u>Total Days</u>
3/14/2024	4/25/2024	7/12/2024	7/22/2024	3/13/2025		263		263

<u>Invoice Number</u>	<u>Beginning Date</u>	<u>Ending Date</u>	<u>Days Charged</u>	<u>Current Invoice</u>	<u>Invoiced Total</u>	<u>Current Retainage</u>	<u>Total Retainage</u>	<u>% (\$)</u>	<u>% Time</u>
1	7/1/2024	9/30/2024	71	\$100,800.00	\$100,800.00	\$11,200.00	\$11,200.00	20	27
2	10/1/2024	10/31/2024	31	\$51,615.00	\$152,415.00	\$5,735.00	\$16,935.00	31	39
3	11/1/2024	1/31/2025	92	\$250,246.30	\$402,661.30	\$4,257.70	\$21,192.70	77	74

5/30/2025 Comments - Austin Traffic Signal continued working on punch list items.

Adjusted Price = \$553,983.00



East Wilco Highway (Southeast Loop - Segment 2)
(CR 137 south of Hutto and CR 404)

Project Length: 4.658 miles
Roadway Classification: Rural Arterial

Project Schedule: September 2024 - Summer 2028
Estimated Construction Cost: \$64.4M



MAY 2025 IN REVIEW


5/2/2025: Capital Excavation continued setting panels and backfilling for Retaining Walls 1 and 3 and poured the deck and approach slabs for Bridge 3.

5/9/2025: Capital Excavation continued the construction of the utility sleeves west of CR 137. The contractor began removing the existing Cedar Fork roadway and processed the flexible base between Bridges 4 and 5.

5/16/2025: Capital Excavation poured the concrete traffic rail foundation at Bridge 3. Subcontractor Wylie Drilling drilled and poured concrete for the drill shafts at Bents 16 and 17 on the Brushy Creek bridge.

5/23/2025: Capital Excavation formed and poured concrete for Abutment 1 at the Brushy Creek bridge and poured concrete for the columns on Bent 17 of the Brushy Creek bridge.

5/30/2025: Capital Excavation continued setting panels and backfilling for Retaining Wall 1 and continued working on the headwalls and wingwalls for the box culvert at Retaining Wall 1.



Design Engineer: JMT
Contractor: Capital Excavation
Construction Observation:
Kyle McCoy, HNTB

Williamson County
Road Bond Program



Project Name: East Wilco Highway (Southeast Loop, Segment 2)
Project No. 24IFB59

Original Contract Price = \$64,407,606.63

<u>Letting</u>	<u>Award</u>	<u>Notice To Proceed</u>	<u>Begin Work</u>	<u>Substantial Completion</u>	<u>Completion Certificate</u>		<u>Total Bid Days</u>	<u>Days Added</u>	<u>Total Days</u>
7/17/2024	7/30/2024	8/30/2024	9/12/2024				1345		1345
<u>Invoice Number</u>	<u>Beginning Date</u>	<u>Ending Date</u>	<u>Days Charged</u>	<u>Current Invoice</u>	<u>Invoiced Total</u>	<u>Current Retainage</u>	<u>Total Retainage</u>	<u>% (\$)</u> <u>Used</u>	<u>% Time</u> <u>Used</u>
1	9/12/2024	10/31/2024	50	\$4,044,752.86	\$4,044,752.86	\$449,416.98	\$449,416.98	7	4
2	11/1/2024	11/30/2024	30	\$3,359,150.02	\$7,403,902.88	\$373,238.90	\$822,655.88	13	6
3	12/1/2024	12/31/2024	31	\$4,898,958.06	\$12,302,860.94	\$544,328.67	\$1,366,984.55	21	8
4	1/1/2025	1/31/2025	31	\$4,097,979.17	\$16,400,840.11	\$455,331.02	\$1,822,315.57	28	11
5	2/1/2025	2/28/2025	28	\$3,405,635.50	\$19,806,475.61	\$378,403.94	\$2,200,719.51	34	13
6	3/1/2025	3/31/2025	31	\$2,448,654.07	\$22,255,129.68	\$272,072.68	\$2,472,792.19	39	15

5/30/2025 Comments - Capital Excavation continued setting panels and backfilling for Retaining Wall #1 and continued working on the headwalls and wingwalls for the box culvert at Retaining Wall #1. The contractor began forming and tying reinforced steel for the backwall at Abutment #1 of the Brushy Creek bridge and continued forming and pouring the drill shafts and columns on Bents #16 and #17 of the Brushy Creek bridge. Capital continued forming and pouring concrete for coping level-up at Retaining Wall #3 and tied steel for the deck at Bridge #4. Capital placed concrete for the bridge deck and approach slabs at Bridge #5. The contractor continued topsoil operations between CR 134 and Bridge #5 and began placing flexible base between the Atmos gas line and the west end of the Brushy Creek bridge.

<u>Change Order Number</u>	<u>Approved</u>	<u>Cost This CO</u>	<u>Total COs</u>
01	3/11/2025	\$41,168.11	\$ 41,168.11

6A. Right-of-Way not clear (third party responsibility for ROW). This Change Order compensates the Contractor for plugging and abandoning an existing water well that was discovered while clearing the right-of-way. 3F. Additional work desired by the County. The County requested an abandoned house adjacent to the project on County property to be demolished. 3I. Implementation of improved technology or better process. Added detection system for the temporary signal trailers to make CR 138 intersection safer for the traveling public.

<u>Change Order Number</u>	<u>Approved</u>	<u>Cost This CO</u>	<u>Total COs</u>
02	5/20/2025	-\$261,915.65	-\$220,747.54

4D. Third Party Accommodation. Other. This Change Order officially issues the "For Construction" plan set for the Jonah Water Line "B", adds new items to the contract, and adjust quantities to reflect the line being installed in the existing Jonah easement instead of in Williamson County's ROW which was shown in the bid set.

Adjusted Price = \$64,186,859.09