



Steven Snell

Williamson County Judge

710 Main Street, Georgetown, TX 78626

512.943.1550

Cty.judge@wilcotx.gov

August 6, 2025

Matthew Tselee
Chairman
Apache Tribe of Oklahoma
PO Box 1330
Anadarko, OK 73005

SUBJECT: Southeast Loop Connection Project / Community Project Funding / Grant Award Package B-24-CP-TX-2162

Dear Matthew Tselee,

In accordance with Section 106 of the National Historic Preservation Act (NHPA) and its implementing regulations, 36 CFR Part 800, we are providing information for your review regarding the above-referenced project. The project would receive funding through the U.S. Department of Housing and Urban Development's Community Project Funding program and is subject to National Environmental Policy Act (NEPA) review under 24 CFR Part 58, Sec. 58.76. This project addresses intersection improvements along Southeast Loop near Hutto, Williamson County, Texas (**Figure 1**).

Williamson County's Southeast Loop Connection Project would construct intersection improvements for Southeast Loop and the affected intersecting roads of FM 1660 and FM 3349. The intersection improvements would include new pavement for the roads, construction of new drainage elements, and installation of lighting and traffic signals (including pedestrian elements) to develop an at-grade intersection at both locations.

This project is currently undergoing NEPA evaluation, which requires compliance with Section 106. Previous cultural resource surveys have been conducted and coordinated with the Texas Historical Commission (THC). Any additional findings will be provided to the THC for concurrence as part of the NEPA process. As part of the public and agency involvement process, the County is providing an opportunity for early comments and coordination. The County is coordinating with Native American tribes per HUD requirements.



Steven Snell

Williamson County Judge

710 Main Street, Georgetown, TX 78626

512.943.1550

Cty.judge@wilcotx.gov

If you have comments or questions, please respond within forty-five (45) days of the date of this letter, to Keith Taylor, P.E. – Senior Project Manager for the Williamson County Road Bond Program at keitaylor@hntb.com.

Sincerely,

Judge Steven Snell

County Judge

Williamson County

Cc: Commissioner Russ Boles, Williamson County, Pct. 4
Robert B. Daigh, P.E., Williamson County
Christen Eschberger, P.E., HNTB Corporation

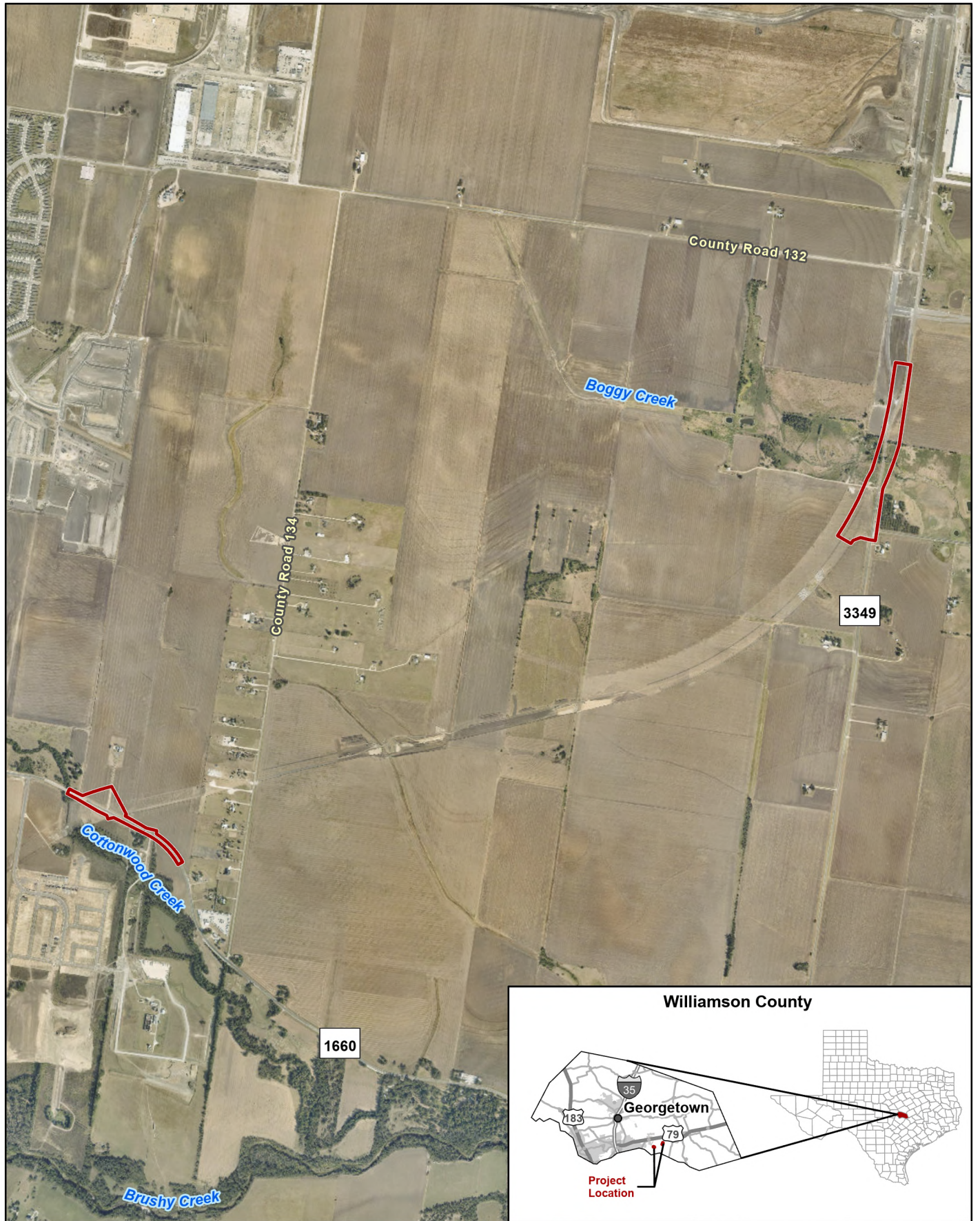


Figure 1.
Project Location (Aerial Base)

Southeast Loop Connection Project

 Project Location



 **Stantec**

0	2,000 Feet	1 in = 2,000 feet
0	600 Meters	Scale: 1:24,000
		Date: 7/30/2025

Aerial Source: Williamson County TX (2024)

Path: U:\2353\235300183\03_data\gis_cad\gis\SoutheastLoop_Pro_Working.aprx - se lp_inter Figure 1 Project Location Aerial 20250730 lg



Steven Snell

Williamson County Judge

710 Main Street, Georgetown, TX 78626

512.943.1550

Cty.judge@wilcotx.gov

August 6, 2025

Forrest Tahdooahnippah
Chairman
Comanche Nation, Oklahoma
584 NW Bingo Road
Lawton, OK 73507

SUBJECT: Southeast Loop Connection Project / Community Project Funding / Grant Award Package B-24-CP-TX-2162

Dear Forrest Tahdooahnippah,

In accordance with Section 106 of the National Historic Preservation Act (NHPA) and its implementing regulations, 36 CFR Part 800, we are providing information for your review regarding the above-referenced project. The project would receive funding through the U.S. Department of Housing and Urban Development's Community Project Funding program and is subject to National Environmental Policy Act (NEPA) review under 24 CFR Part 58, Sec. 58.76. This project addresses intersection improvements along Southeast Loop near Hutto, Williamson County, Texas (**Figure 1**).

Williamson County's Southeast Loop Connection Project would construct intersection improvements for Southeast Loop and the affected intersecting roads of FM 1660 and FM 3349. The intersection improvements would include new pavement for the roads, construction of new drainage elements, and installation of lighting and traffic signals (including pedestrian elements) to develop an at-grade intersection at both locations.

This project is currently undergoing NEPA evaluation, which requires compliance with Section 106. Previous cultural resource surveys have been conducted and coordinated with the Texas Historical Commission (THC). Any additional findings will be provided to the THC for concurrence as part of the NEPA process. As part of the public and agency involvement process, the County is providing an opportunity for early comments and coordination. The County is coordinating with Native American tribes per HUD requirements.



Steven Snell

Williamson County Judge

710 Main Street, Georgetown, TX 78626

512.943.1550

Cty.judge@wilcotx.gov

If you have comments or questions, please respond within forty-five (45) days of the date of this letter, to Keith Taylor, P.E. – Senior Project Manager for the Williamson County Road Bond Program at keitaylor@hntb.com.

Sincerely,

Judge Steven Snell

County Judge

Williamson County

Cc: Commissioner Russ Boles, Williamson County, Pct. 4
Robert B. Daigh, P.E., Williamson County
Christen Eschberger, P.E., HNTB Corporation

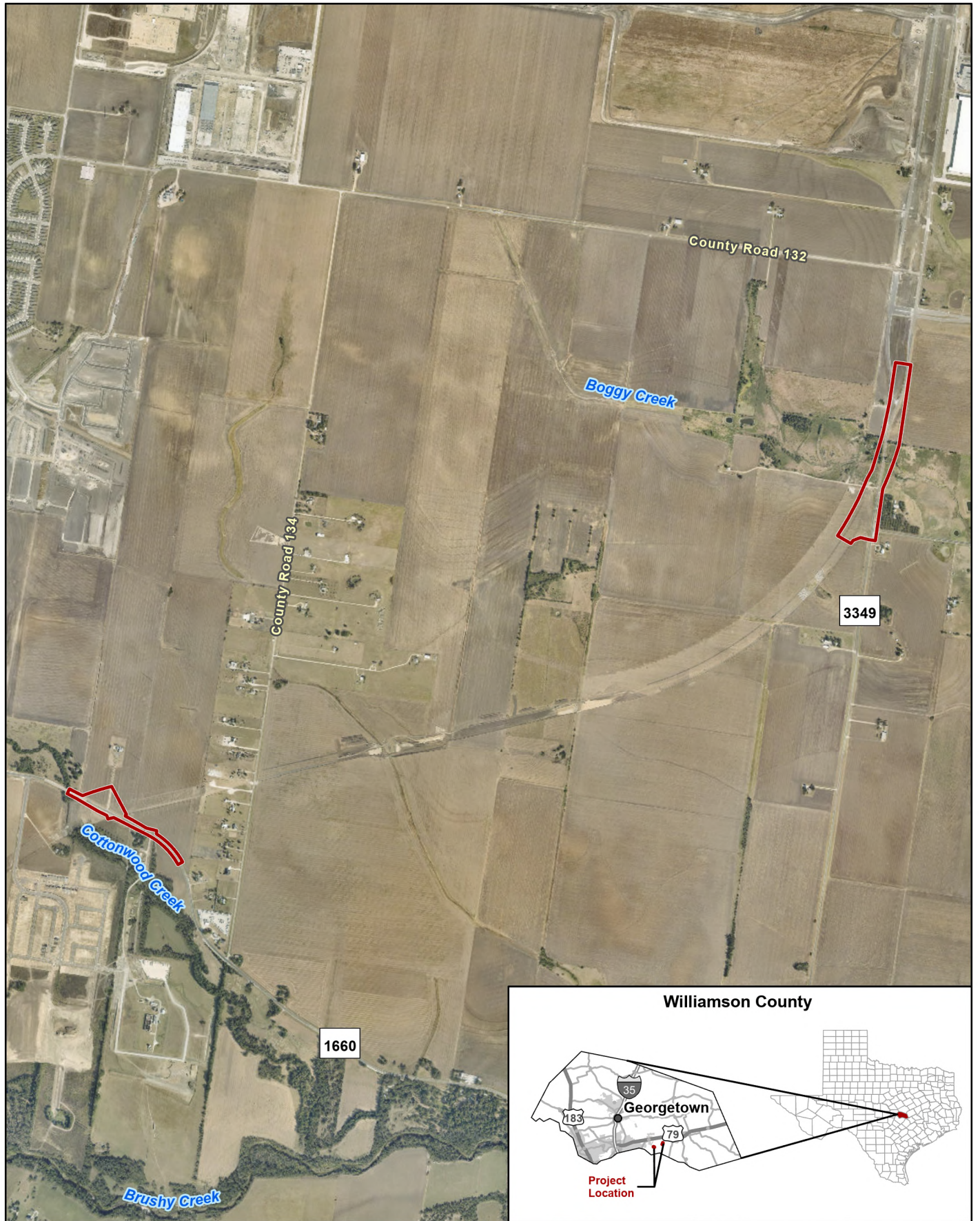


Figure 1.
Project Location (Aerial Base)

Southeast Loop Connection Project

 Project Location



 **Stantec**

0	2,000 Feet	1 in = 2,000 feet
0	600 Meters	Scale: 1:24,000
		Date: 7/30/2025

Aerial Source: Williamson County TX (2024)

Path: U:\2353\235300183\03_data\gis_cad\gis\SoutheastLoop_Pro_Working.aprx - se lp_inter Figure 1 Project Location Aerial 20250730 lg



Steven Snell

Williamson County Judge

710 Main Street, Georgetown, TX 78626

512.943.1550

Cty.judge@wilcotx.gov

August 6, 2025

Martina Minthorn
THPO
Comanche Nation, Oklahoma
6 SW D AVE
Lawton, OK 73502

SUBJECT: Southeast Loop Connection Project / Community Project Funding / Grant Award Package B-24-CP-TX-2162

Dear Martina Minthorn,

In accordance with Section 106 of the National Historic Preservation Act (NHPA) and its implementing regulations, 36 CFR Part 800, we are providing information for your review regarding the above-referenced project. The project would receive funding through the U.S. Department of Housing and Urban Development's Community Project Funding program and is subject to National Environmental Policy Act (NEPA) review under 24 CFR Part 58, Sec. 58.76. This project addresses intersection improvements along Southeast Loop near Hutto, Williamson County, Texas (**Figure 1**).

Williamson County's Southeast Loop Connection Project would construct intersection improvements for Southeast Loop and the affected intersecting roads of FM 1660 and FM 3349. The intersection improvements would include new pavement for the roads, construction of new drainage elements, and installation of lighting and traffic signals (including pedestrian elements) to develop an at-grade intersection at both locations.

This project is currently undergoing NEPA evaluation, which requires compliance with Section 106. Previous cultural resource surveys have been conducted and coordinated with the Texas Historical Commission (THC). Any additional findings will be provided to the THC for concurrence as part of the NEPA process. As part of the public and agency involvement process, the County is providing an opportunity for early comments and coordination. The County is coordinating with Native American tribes per HUD requirements.



Steven Snell

Williamson County Judge

710 Main Street, Georgetown, TX 78626

512.943.1550

Cty.judge@wilcotx.gov

If you have comments or questions, please respond within forty-five (45) days of the date of this letter, to Keith Taylor, P.E. – Senior Project Manager for the Williamson County Road Bond Program at keitaylor@hntb.com.

Sincerely,

Judge Steven Snell

County Judge

Williamson County

Cc: Commissioner Russ Boles, Williamson County, Pct. 4
Robert B. Daigh, P.E., Williamson County
Christen Eschberger, P.E., HNTB Corporation

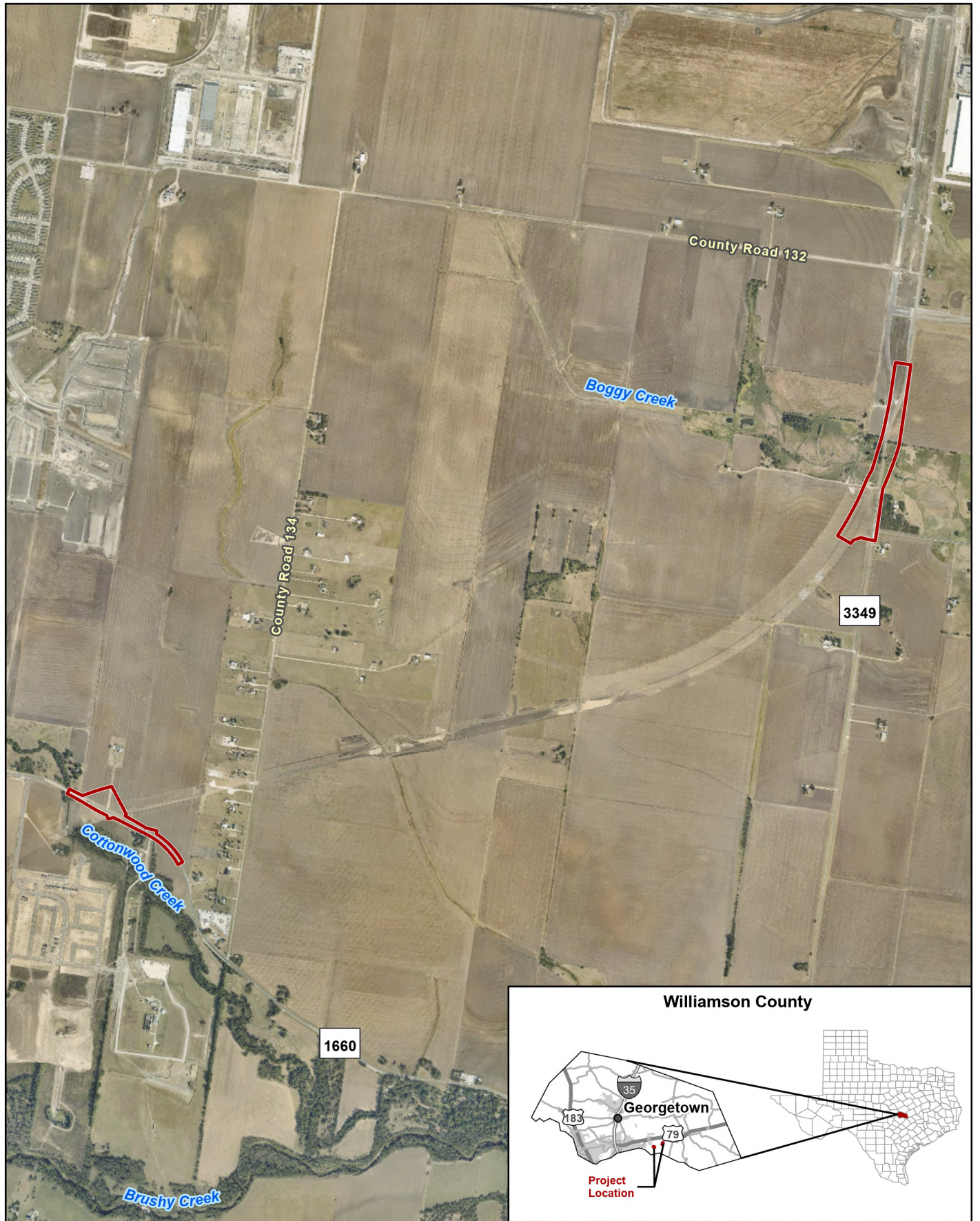


Figure 1.
Project Location (Aerial Base)

Southeast Loop Connection Project

Aerial Source: Williamson County TX (2024)

Path: U:\2353\235300183\03_data\gis_cad\gis\SoutheastLoop_Pro_Working.aprx - se lp_inter Figure 1 Project Location Aerial 20250730 lg

 Project Location



 **Stantec**

0	2,000 Feet	1 in = 2,000 feet
0	600 Meters	Scale: 1:24,000
		Date: 7/30/2025



Steven Snell

Williamson County Judge

710 Main Street, Georgetown, TX 78626

512.943.1550

Cty.judge@wilcotx.gov

August 6, 2025

Comanche Nation, Oklahoma

PO Box 908

Lawton, OK 73507

SUBJECT: Southeast Loop Connection Project / Community Project Funding / Grant Award Package B-24-CP-TX-2162

In accordance with Section 106 of the National Historic Preservation Act (NHPA) and its implementing regulations, 36 CFR Part 800, we are providing information for your review regarding the above-referenced project. The project would receive funding through the U.S. Department of Housing and Urban Development's Community Project Funding program and is subject to National Environmental Policy Act (NEPA) review under 24 CFR Part 58, Sec. 58.76. This project addresses intersection improvements along Southeast Loop near Hutto, Williamson County, Texas (**Figure 1**).

Williamson County's Southeast Loop Connection Project would construct intersection improvements for Southeast Loop and the affected intersecting roads of FM 1660 and FM 3349. The intersection improvements would include new pavement for the roads, construction of new drainage elements, and installation of lighting and traffic signals (including pedestrian elements) to develop an at-grade intersection at both locations.

This project is currently undergoing NEPA evaluation, which requires compliance with Section 106. Previous cultural resource surveys have been conducted and coordinated with the Texas Historical Commission (THC). Any additional findings will be provided to the THC for concurrence as part of the NEPA process. As part of the public and agency involvement process, the County is providing an opportunity for early comments and coordination. The County is coordinating with Native American tribes per HUD requirements.



Steven Snell

Williamson County Judge

710 Main Street, Georgetown, TX 78626

512.943.1550

Cty.judge@wilcotx.gov

If you have comments or questions, please respond within forty-five (45) days of the date of this letter, to Keith Taylor, P.E. – Senior Project Manager for the Williamson County Road Bond Program at keitaylor@hntb.com.

Sincerely,

Judge Steven Snell

County Judge

Williamson County

Cc: Commissioner Russ Boles, Williamson County, Pct. 4
Robert B. Daigh, P.E., Williamson County
Christen Eschberger, P.E., HNTB Corporation

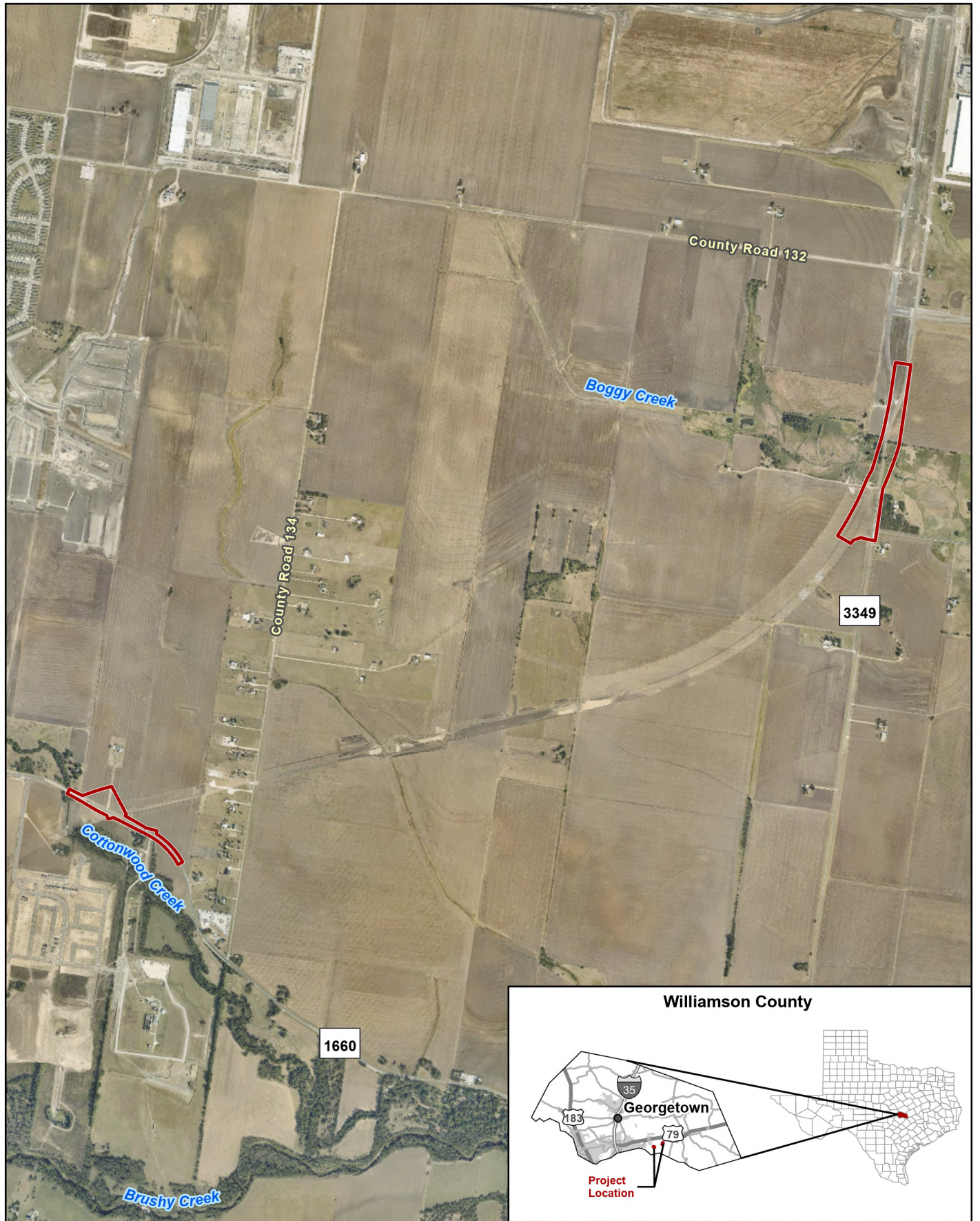


Figure 1.
Project Location (Aerial Base)

Southeast Loop Connection Project

 Project Location



 **Stantec**

0	2,000 Feet	1 in = 2,000 feet
0	600 Meters	Scale: 1:24,000
		Date: 7/30/2025

Aerial Source: Williamson County TX (2024)

Path: U:\2353\235300183\03_data\gis_cad\gis\SoutheastLoop_Pro_Working.aprx - se lp_inter Figure 1 Project Location Aerial 20250730 lg



Steven Snell

Williamson County Judge

710 Main Street, Georgetown, TX 78626

512.943.1550

Cty.judge@wilcotx.gov

August 6, 2025

Crystal Williams
Vice Chair
Coushatta Tribe of Louisiana
1940 C.C. Bel Road
Elton, LA 70532

SUBJECT: Southeast Loop Connection Project / Community Project Funding / Grant Award Package B-24-CP-TX-2162

Dear Crystal Williams,

In accordance with Section 106 of the National Historic Preservation Act (NHPA) and its implementing regulations, 36 CFR Part 800, we are providing information for your review regarding the above-referenced project. The project would receive funding through the U.S. Department of Housing and Urban Development's Community Project Funding program and is subject to National Environmental Policy Act (NEPA) review under 24 CFR Part 58, Sec. 58.76. This project addresses intersection improvements along Southeast Loop near Hutto, Williamson County, Texas (**Figure 1**).

Williamson County's Southeast Loop Connection Project would construct intersection improvements for Southeast Loop and the affected intersecting roads of FM 1660 and FM 3349. The intersection improvements would include new pavement for the roads, construction of new drainage elements, and installation of lighting and traffic signals (including pedestrian elements) to develop an at-grade intersection at both locations.

This project is currently undergoing NEPA evaluation, which requires compliance with Section 106. Previous cultural resource surveys have been conducted and coordinated with the Texas Historical Commission (THC). Any additional findings will be provided to the THC for concurrence as part of the NEPA process. As part of the public and agency involvement process, the County is providing an opportunity for early comments and coordination. The County is coordinating with Native American tribes per HUD requirements.



Steven Snell

Williamson County Judge

710 Main Street, Georgetown, TX 78626

512.943.1550

Cty.judge@wilcotx.gov

If you have comments or questions, please respond within forty-five (45) days of the date of this letter, to Keith Taylor, P.E. – Senior Project Manager for the Williamson County Road Bond Program at keitaylor@hntb.com.

Sincerely,

Judge Steven Snell

County Judge

Williamson County

Cc: Commissioner Russ Boles, Williamson County, Pct. 4
Robert B. Daigh, P.E., Williamson County
Christen Eschberger, P.E., HNTB Corporation

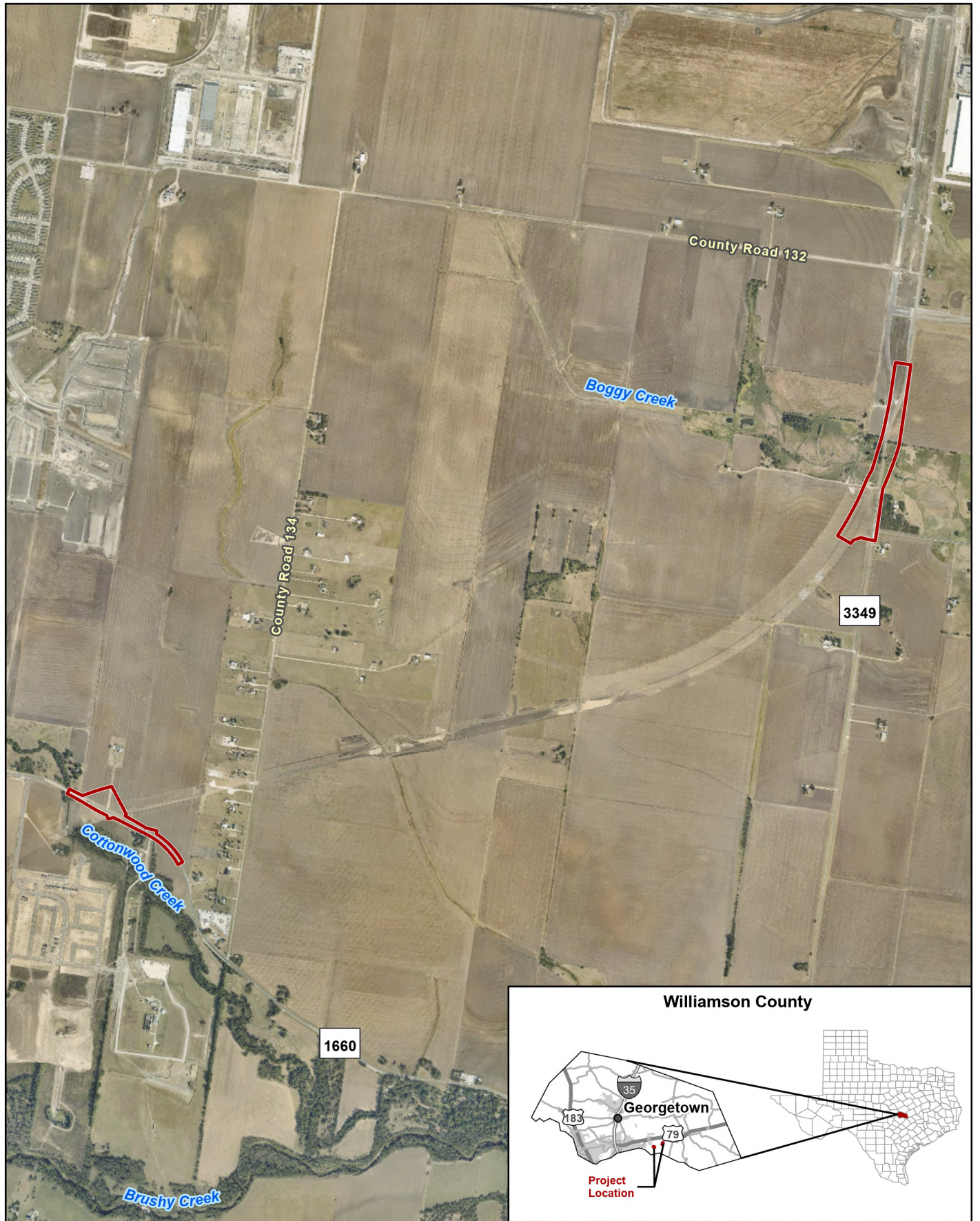


Figure 1.
Project Location (Aerial Base)

Southeast Loop Connection Project

 Project Location



 **Stantec**

0	2,000 Feet	1 in = 2,000 feet
0	600 Meters	Scale: 1:24,000
		Date: 7/30/2025

Aerial Source: Williamson County TX (2024)

Path: U:\2353\235300183\03_data\gis_cad\gis\SoutheastLoop_Pro_Working.aprx - se lp_inter Figure 1 Project Location Aerial 20250730 lg



Steven Snell

Williamson County Judge

710 Main Street, Georgetown, TX 78626

512.943.1550

Cty.judge@wilcotx.gov

August 6, 2025

Kristian Poncho
THPO
Coushatta Tribe of Louisiana
P.O. Box 10
Elton, LA 70532

SUBJECT: Southeast Loop Connection Project / Community Project Funding / Grant Award Package B-24-CP-TX-2162

Dear Kristian Poncho,

In accordance with Section 106 of the National Historic Preservation Act (NHPA) and its implementing regulations, 36 CFR Part 800, we are providing information for your review regarding the above-referenced project. The project would receive funding through the U.S. Department of Housing and Urban Development's Community Project Funding program and is subject to National Environmental Policy Act (NEPA) review under 24 CFR Part 58, Sec. 58.76. This project addresses intersection improvements along Southeast Loop near Hutto, Williamson County, Texas (**Figure 1**).

Williamson County's Southeast Loop Connection Project would construct intersection improvements for Southeast Loop and the affected intersecting roads of FM 1660 and FM 3349. The intersection improvements would include new pavement for the roads, construction of new drainage elements, and installation of lighting and traffic signals (including pedestrian elements) to develop an at-grade intersection at both locations.

This project is currently undergoing NEPA evaluation, which requires compliance with Section 106. Previous cultural resource surveys have been conducted and coordinated with the Texas Historical Commission (THC). Any additional findings will be provided to the THC for concurrence as part of the NEPA process. As part of the public and agency involvement process, the County is providing an opportunity for early comments and coordination. The County is coordinating with Native American tribes per HUD requirements.



Steven Snell

Williamson County Judge

710 Main Street, Georgetown, TX 78626

512.943.1550

Cty.judge@wilcotx.gov

If you have comments or questions, please respond within forty-five (45) days of the date of this letter, to Keith Taylor, P.E. – Senior Project Manager for the Williamson County Road Bond Program at keitaylor@hntb.com.

Sincerely,

Judge Steven Snell

County Judge

Williamson County

Cc: Commissioner Russ Boles, Williamson County, Pct. 4
Robert B. Daigh, P.E., Williamson County
Christen Eschberger, P.E., HNTB Corporation

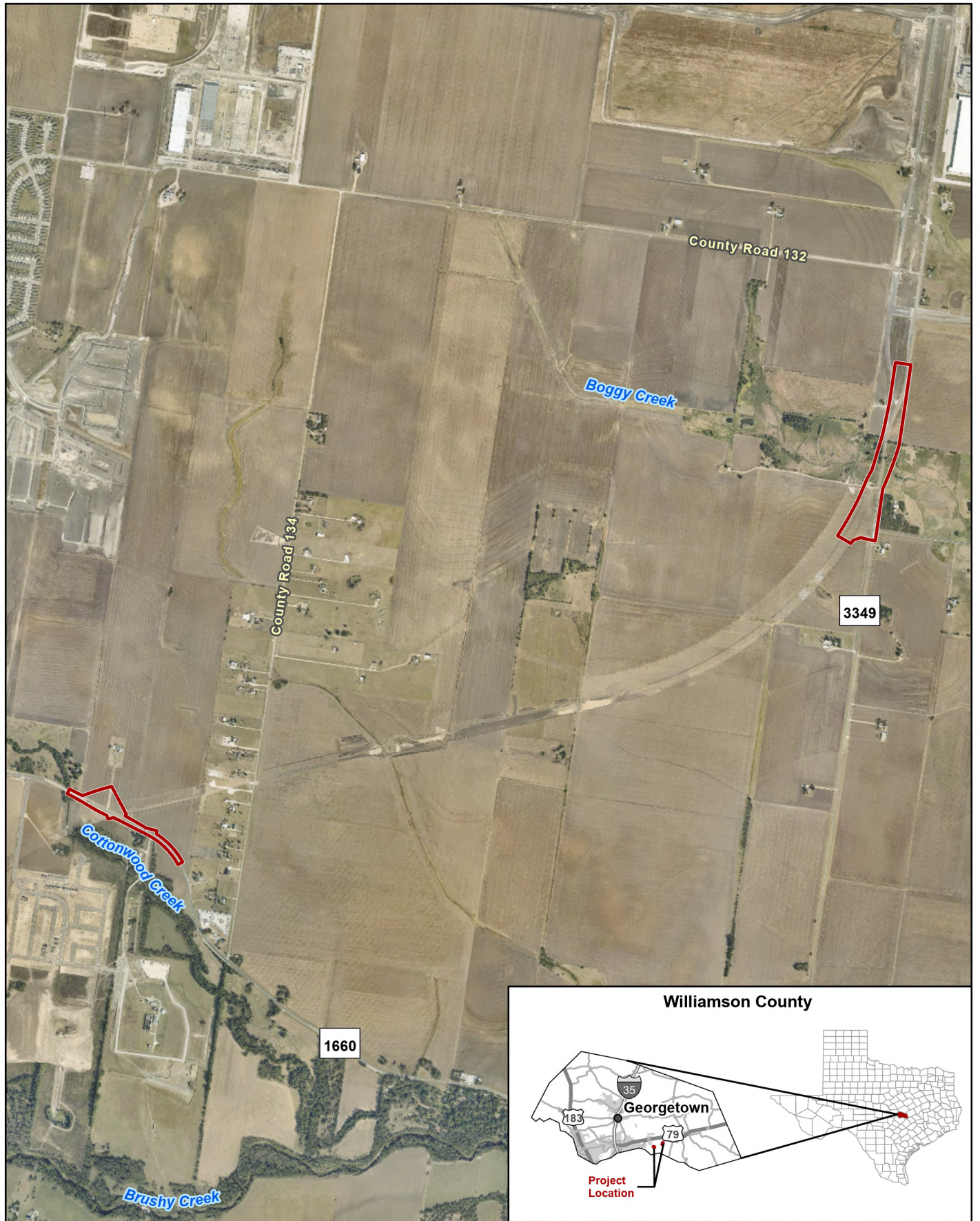


Figure 1.
Project Location (Aerial Base)

Southeast Loop Connection Project

Aerial Source: Williamson County TX (2024)

Path: U:\2353\235300183\03_data\gis_cad\gis\SoutheastLoop_Pro_Working.aprx - se lp_inter Figure 1 Project Location Aerial 20250730 lg

 Project Location



 **Stantec**

0	2,000 Feet	1 in = 2,000 feet
0	600 Meters	Scale: 1:24,000
		Date: 7/30/2025



Steven Snell

Williamson County Judge

710 Main Street, Georgetown, TX 78626

512.943.1550

Cty.judge@wilcotx.gov

August 6, 2025

Deborah Dotson

President

Delaware Nation, Oklahoma

31064 State Highway 281, Building 100

Anadarko, OK 73005

SUBJECT: Southeast Loop Connection Project / Community Project Funding / Grant Award Package B-24-CP-TX-2162

Dear Deborah Dotson,

In accordance with Section 106 of the National Historic Preservation Act (NHPA) and its implementing regulations, 36 CFR Part 800, we are providing information for your review regarding the above-referenced project. The project would receive funding through the U.S. Department of Housing and Urban Development's Community Project Funding program and is subject to National Environmental Policy Act (NEPA) review under 24 CFR Part 58, Sec. 58.76. This project addresses intersection improvements along Southeast Loop near Hutto, Williamson County, Texas (**Figure 1**).

Williamson County's Southeast Loop Connection Project would construct intersection improvements for Southeast Loop and the affected intersecting roads of FM 1660 and FM 3349. The intersection improvements would include new pavement for the roads, construction of new drainage elements, and installation of lighting and traffic signals (including pedestrian elements) to develop an at-grade intersection at both locations.

This project is currently undergoing NEPA evaluation, which requires compliance with Section 106. Previous cultural resource surveys have been conducted and coordinated with the Texas Historical Commission (THC). Any additional findings will be provided to the THC for concurrence as part of the NEPA process. As part of the public and agency involvement process, the County is providing an opportunity for early comments and coordination. The County is coordinating with Native American tribes per HUD requirements.



Steven Snell

Williamson County Judge

710 Main Street, Georgetown, TX 78626

512.943.1550

Cty.judge@wilcotx.gov

If you have comments or questions, please respond within forty-five (45) days of the date of this letter, to Keith Taylor, P.E. – Senior Project Manager for the Williamson County Road Bond Program at keitaylor@hntb.com.

Sincerely,

Judge Steven Snell

County Judge

Williamson County

Cc: Commissioner Russ Boles, Williamson County, Pct. 4
Robert B. Daigh, P.E., Williamson County
Christen Eschberger, P.E., HNTB Corporation

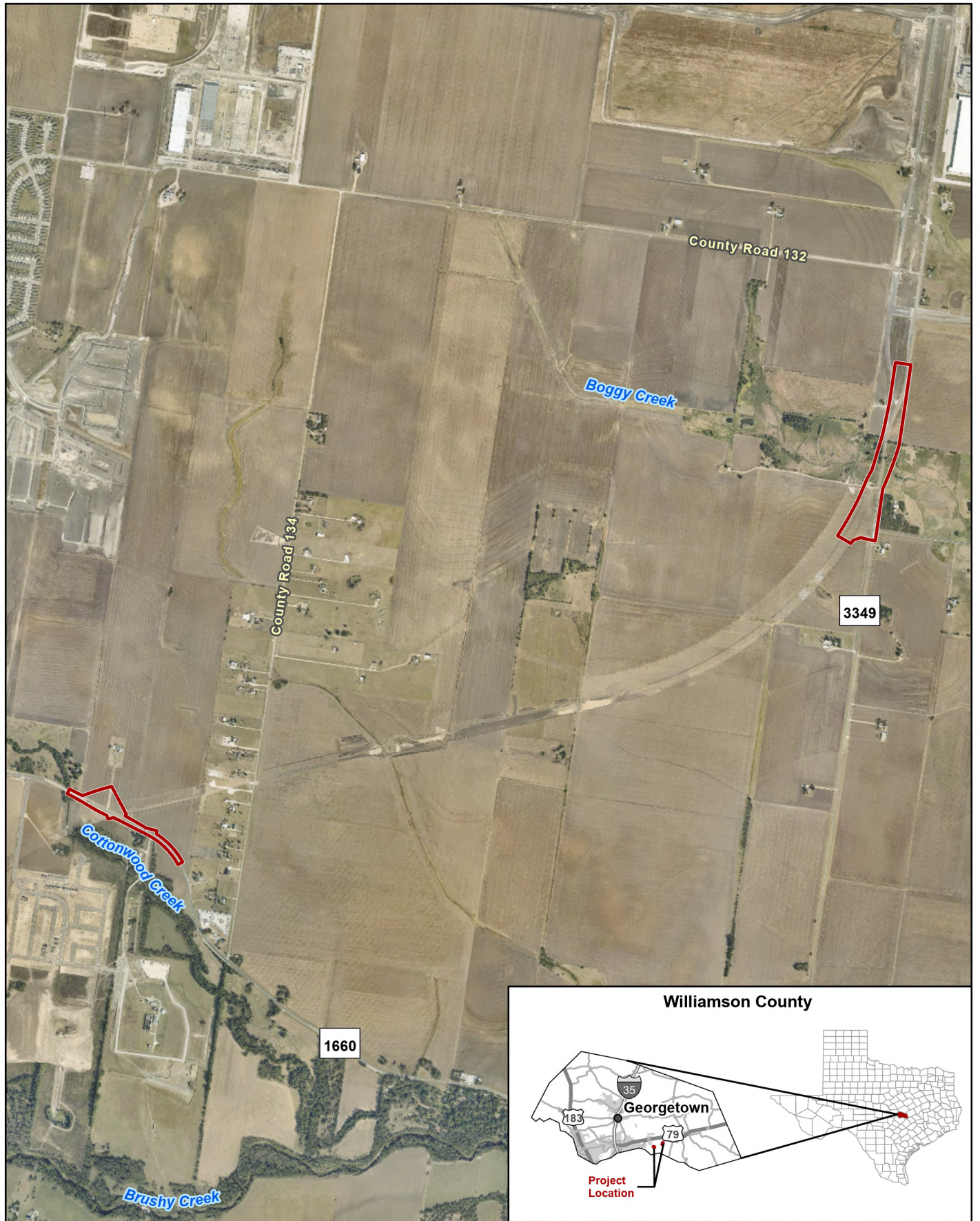


Figure 1.
Project Location (Aerial Base)

Southeast Loop Connection Project

 Project Location



 **Stantec**

0	2,000 Feet	1 in = 2,000 feet
0	600 Meters	Scale: 1:24,000
		Date: 7/30/2025

Aerial Source: Williamson County TX (2024)

Path: U:\2353\235300183\03_data\gis_cad\gis\SoutheastLoop_Pro_Working.aprx - se lp_inter Figure 1 Project Location Aerial 20250730 lg



Steven Snell

Williamson County Judge

710 Main Street, Georgetown, TX 78626

512.943.1550

Cty.judge@wilcotx.gov

August 6, 2025

Katelyn Lucas
THPO
Delaware Nation, Oklahoma
P.O. Box 825
Anadarko, OK 73005

SUBJECT: Southeast Loop Connection Project / Community Project Funding / Grant Award Package B-24-CP-TX-2162

Dear Katelyn Lucas,

In accordance with Section 106 of the National Historic Preservation Act (NHPA) and its implementing regulations, 36 CFR Part 800, we are providing information for your review regarding the above-referenced project. The project would receive funding through the U.S. Department of Housing and Urban Development's Community Project Funding program and is subject to National Environmental Policy Act (NEPA) review under 24 CFR Part 58, Sec. 58.76. This project addresses intersection improvements along Southeast Loop near Hutto, Williamson County, Texas (**Figure 1**).

Williamson County's Southeast Loop Connection Project would construct intersection improvements for Southeast Loop and the affected intersecting roads of FM 1660 and FM 3349. The intersection improvements would include new pavement for the roads, construction of new drainage elements, and installation of lighting and traffic signals (including pedestrian elements) to develop an at-grade intersection at both locations.

This project is currently undergoing NEPA evaluation, which requires compliance with Section 106. Previous cultural resource surveys have been conducted and coordinated with the Texas Historical Commission (THC). Any additional findings will be provided to the THC for concurrence as part of the NEPA process. As part of the public and agency involvement process, the County is providing an opportunity for early comments and coordination. The County is coordinating with Native American tribes per HUD requirements.



Steven Snell

Williamson County Judge

710 Main Street, Georgetown, TX 78626

512.943.1550

Cty.judge@wilcotx.gov

If you have comments or questions, please respond within forty-five (45) days of the date of this letter, to Keith Taylor, P.E. – Senior Project Manager for the Williamson County Road Bond Program at keitaylor@hntb.com.

Sincerely,

Judge Steven Snell

County Judge

Williamson County

Cc: Commissioner Russ Boles, Williamson County, Pct. 4
Robert B. Daigh, P.E., Williamson County
Christen Eschberger, P.E., HNTB Corporation

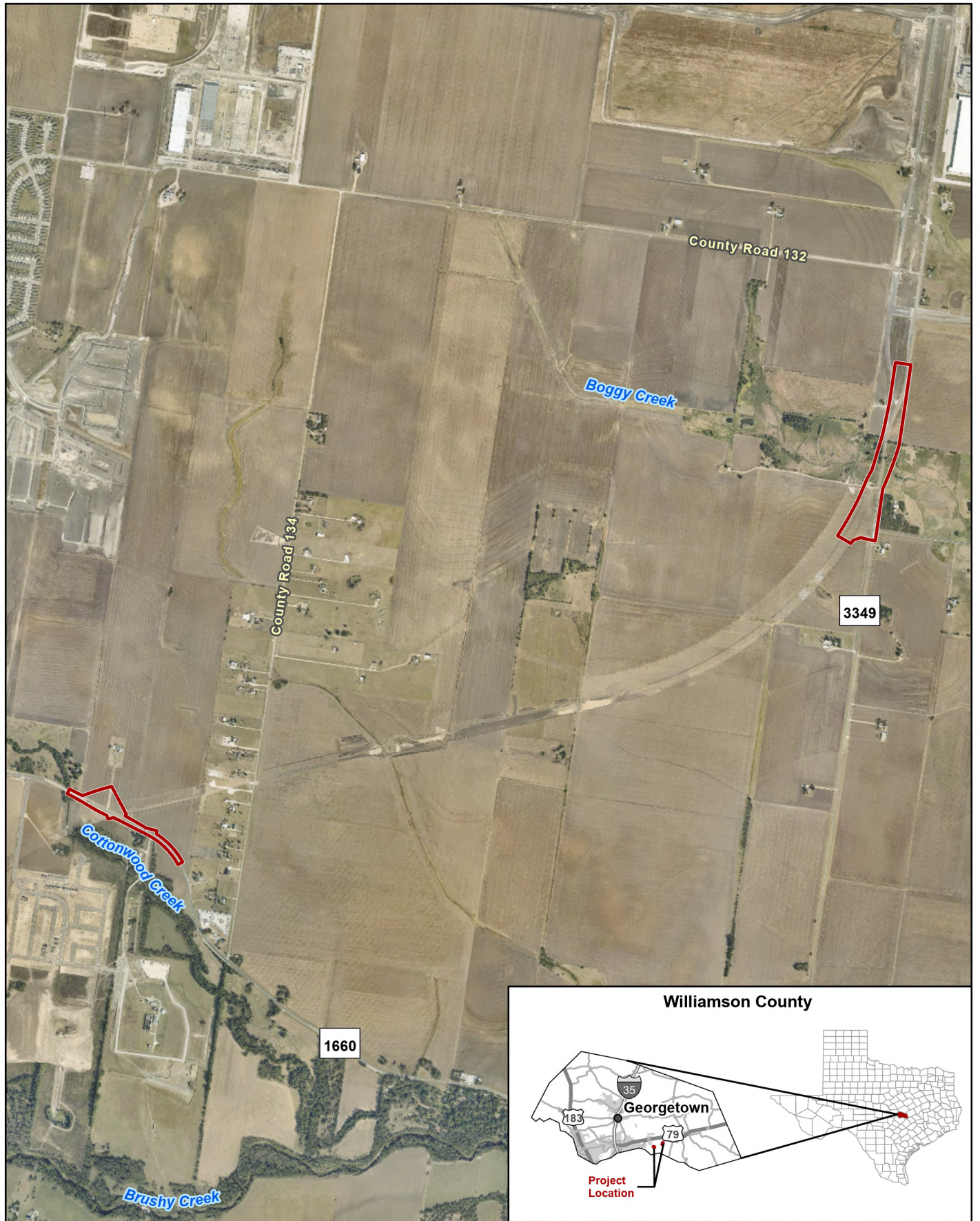


Figure 1.
Project Location (Aerial Base)

Southeast Loop Connection Project

 Project Location



 **Stantec**

0	2,000 Feet	1 in = 2,000 feet
0	600 Meters	Scale: 1:24,000
		Date: 7/30/2025

Aerial Source: Williamson County TX (2024)

Path: U:\2353\235300183\03_data\gis_cad\gis\SoutheastLoop_Pro_Working.aprx - se lp_inter Figure 1 Project Location Aerial 20250730 lg



Steven Snell

Williamson County Judge

710 Main Street, Georgetown, TX 78626

512.943.1550

Cty.judge@wilcotx.gov

August 6, 2025

Rebecca Shelton
Regional Reviewer
Texas Historical Commission
P.O. Box 12276
Austin, TX 78711

SUBJECT: Southeast Loop Connection Project / Community Project Funding / Grant Award Package B-24-CP-TX-2162

Dear Rebecca Shelton,

In accordance with Section 106 of the National Historic Preservation Act (NHPA) and its implementing regulations, 36 CFR Part 800, we are providing information for your review regarding the above-referenced project. The project would receive funding through the U.S. Department of Housing and Urban Development's Community Project Funding program and is subject to National Environmental Policy Act (NEPA) review under 24 CFR Part 58, Sec. 58.76. This project addresses intersection improvements along Southeast Loop near Hutto, Williamson County, Texas (**Figure 1**).

Williamson County's Southeast Loop Connection Project would construct intersection improvements for Southeast Loop and the affected intersecting roads of FM 1660 and FM 3349. The intersection improvements would include new pavement for the roads, construction of new drainage elements, and installation of lighting and traffic signals (including pedestrian elements) to develop an at-grade intersection at both locations.

This project is currently undergoing NEPA evaluation, which requires compliance with Section 106. Previous cultural resource surveys have been conducted and coordinated with the Texas Historical Commission (THC). Any additional findings will be provided to the THC for concurrence as part of the NEPA process. As part of the public and agency involvement process, the County is providing an opportunity for early comments and coordination. The County is coordinating with Native American tribes per HUD requirements.



Steven Snell

Williamson County Judge

710 Main Street, Georgetown, TX 78626

512.943.1550

Cty.judge@wilcotx.gov

If you have comments or questions, please respond within forty-five (45) days of the date of this letter, to Keith Taylor, P.E. – Senior Project Manager for the Williamson County Road Bond Program at keitaylor@hntb.com.

Sincerely,

Judge Steven Snell

County Judge

Williamson County

Cc: Commissioner Russ Boles, Williamson County, Pct. 4
Robert B. Daigh, P.E., Williamson County
Christen Eschberger, P.E., HNTB Corporation

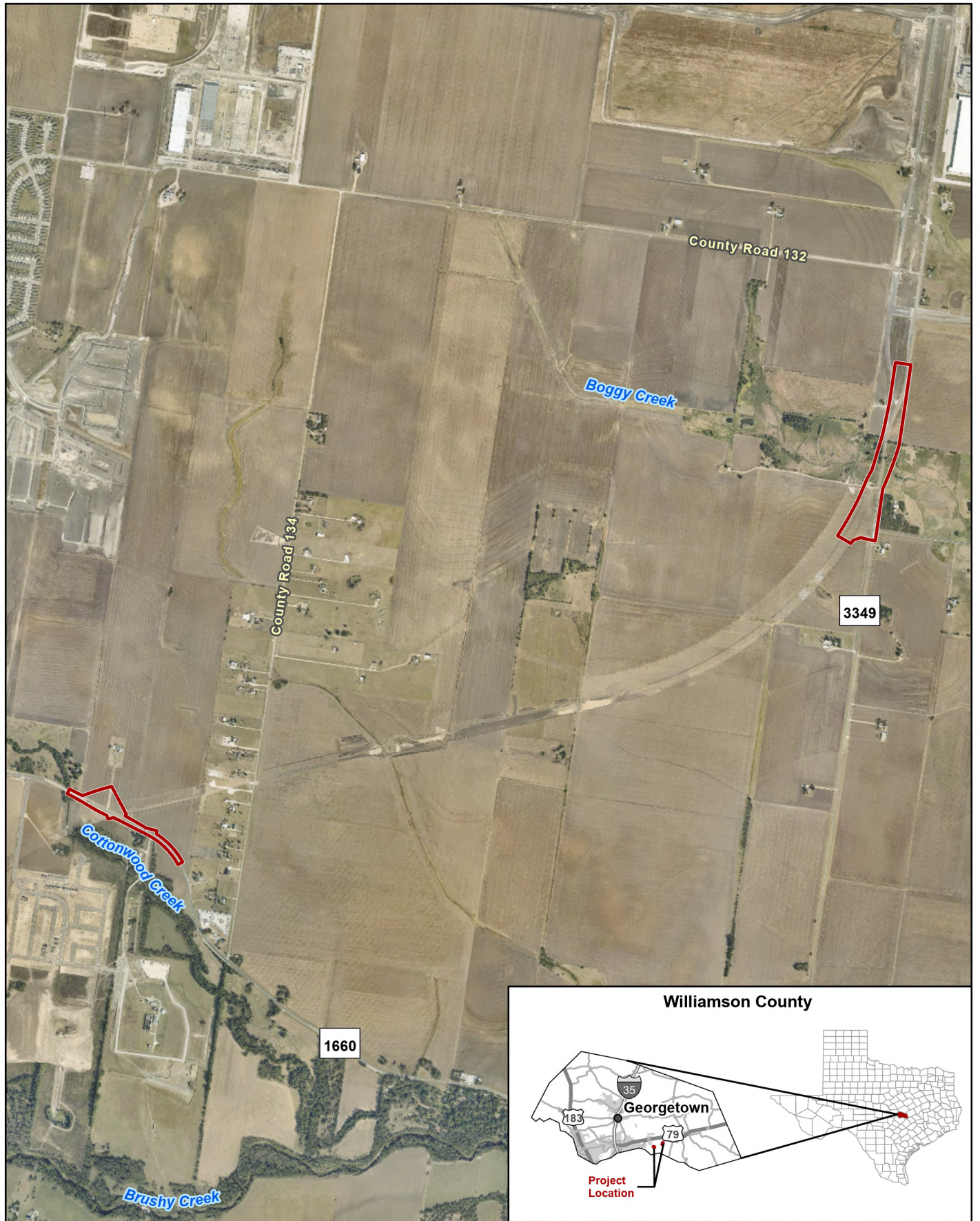


Figure 1.
Project Location (Aerial Base)

Southeast Loop Connection Project

Aerial Source: Williamson County TX (2024)

Path: U:\2353\235300183\03_data\gis_cad\gis\SoutheastLoop_Pro_Working.aprx - se lp_inter Figure 1 Project Location Aerial 20250730 lg

 Project Location



 **Stantec**

0	2,000 Feet	1 in = 2,000 feet
0	600 Meters	Scale: 1:24,000
		Date: 7/30/2025



Steven Snell

Williamson County Judge

710 Main Street, Georgetown, TX 78626

512.943.1550

Cty.judge@wilcotx.gov

August 6, 2025

Lauren Norman-Brown

THPO

Tonkawa Tribe of Indians of Oklahoma

1 Rush Buffalo Road

Tonkawa, OK 74653

SUBJECT: Southeast Loop Connection Project / Community Project Funding / Grant Award Package B-24-CP-TX-2162

Dear Lauren Norman-Brown,

In accordance with Section 106 of the National Historic Preservation Act (NHPA) and its implementing regulations, 36 CFR Part 800, we are providing information for your review regarding the above-referenced project. The project would receive funding through the U.S. Department of Housing and Urban Development's Community Project Funding program and is subject to National Environmental Policy Act (NEPA) review under 24 CFR Part 58, Sec. 58.76. This project addresses intersection improvements along Southeast Loop near Hutto, Williamson County, Texas (**Figure 1**).

Williamson County's Southeast Loop Connection Project would construct intersection improvements for Southeast Loop and the affected intersecting roads of FM 1660 and FM 3349. The intersection improvements would include new pavement for the roads, construction of new drainage elements, and installation of lighting and traffic signals (including pedestrian elements) to develop an at-grade intersection at both locations.

This project is currently undergoing NEPA evaluation, which requires compliance with Section 106. Previous cultural resource surveys have been conducted and coordinated with the Texas Historical Commission (THC). Any additional findings will be provided to the THC for concurrence as part of the NEPA process. As part of the public and agency involvement process, the County is providing an opportunity for early comments and coordination. The County is coordinating with Native American tribes per HUD requirements.



Steven Snell

Williamson County Judge

710 Main Street, Georgetown, TX 78626

512.943.1550

Cty.judge@wilcotx.gov

If you have comments or questions, please respond within forty-five (45) days of the date of this letter, to Keith Taylor, P.E. – Senior Project Manager for the Williamson County Road Bond Program at keitaylor@hntb.com.

Sincerely,

Judge Steven Snell

County Judge

Williamson County

Cc: Commissioner Russ Boles, Williamson County, Pct. 4
Robert B. Daigh, P.E., Williamson County
Christen Eschberger, P.E., HNTB Corporation

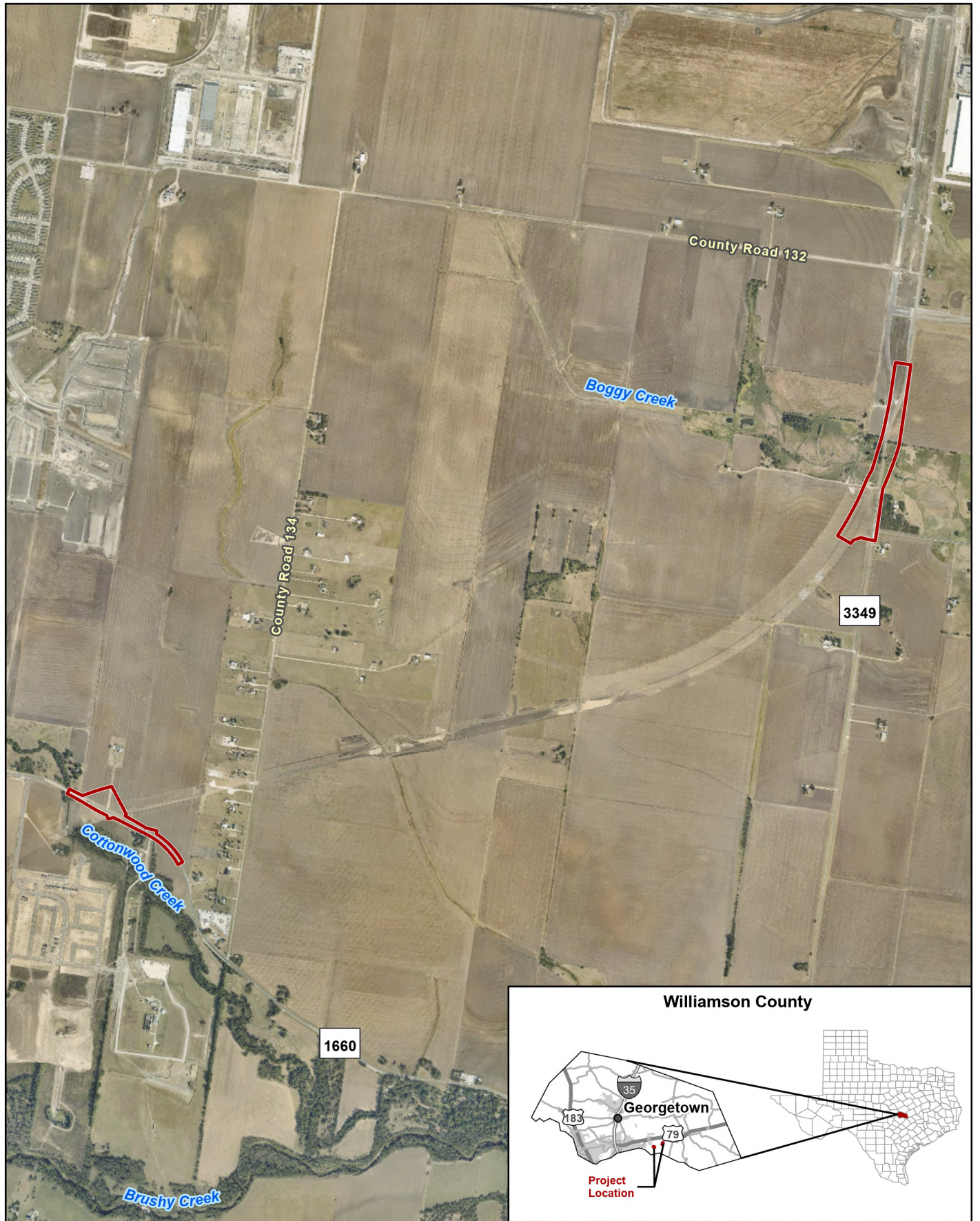


Figure 1.
Project Location (Aerial Base)

Southeast Loop Connection Project

Aerial Source: Williamson County TX (2024)

Path: U:\2353\235300183\03_data\gis_cad\gis\SoutheastLoop_Pro_Working.aprx - se lp_inter Figure 1 Project Location Aerial 20250730 lg

 Project Location



 **Stantec**

0	2,000 Feet	1 in = 2,000 feet
0	600 Meters	Scale: 1:24,000
		Date: 7/30/2025



Steven Snell

Williamson County Judge

710 Main Street, Georgetown, TX 78626

512.943.1550

Cty.judge@wilcotx.gov

August 6, 2025

Russell Martin
President
Tonkawa Tribe of Indians of Oklahoma
1 Rush Buffalo Road
Tonkawa, OK 74653

SUBJECT: Southeast Loop Connection Project / Community Project Funding / Grant Award Package B-24-CP-TX-2162

Dear Russell Martin,

In accordance with Section 106 of the National Historic Preservation Act (NHPA) and its implementing regulations, 36 CFR Part 800, we are providing information for your review regarding the above-referenced project. The project would receive funding through the U.S. Department of Housing and Urban Development's Community Project Funding program and is subject to National Environmental Policy Act (NEPA) review under 24 CFR Part 58, Sec. 58.76. This project addresses intersection improvements along Southeast Loop near Hutto, Williamson County, Texas (**Figure 1**).

Williamson County's Southeast Loop Connection Project would construct intersection improvements for Southeast Loop and the affected intersecting roads of FM 1660 and FM 3349. The intersection improvements would include new pavement for the roads, construction of new drainage elements, and installation of lighting and traffic signals (including pedestrian elements) to develop an at-grade intersection at both locations.

This project is currently undergoing NEPA evaluation, which requires compliance with Section 106. Previous cultural resource surveys have been conducted and coordinated with the Texas Historical Commission (THC). Any additional findings will be provided to the THC for concurrence as part of the NEPA process. As part of the public and agency involvement process, the County is providing an opportunity for early comments and coordination. The County is coordinating with Native American tribes per HUD requirements.



Steven Snell

Williamson County Judge

710 Main Street, Georgetown, TX 78626

512.943.1550

Cty.judge@wilcotx.gov

If you have comments or questions, please respond within forty-five (45) days of the date of this letter, to Keith Taylor, P.E. – Senior Project Manager for the Williamson County Road Bond Program at keitaylor@hntb.com.

Sincerely,

Judge Steven Snell

County Judge

Williamson County

Cc: Commissioner Russ Boles, Williamson County, Pct. 4
Robert B. Daigh, P.E., Williamson County
Christen Eschberger, P.E., HNTB Corporation

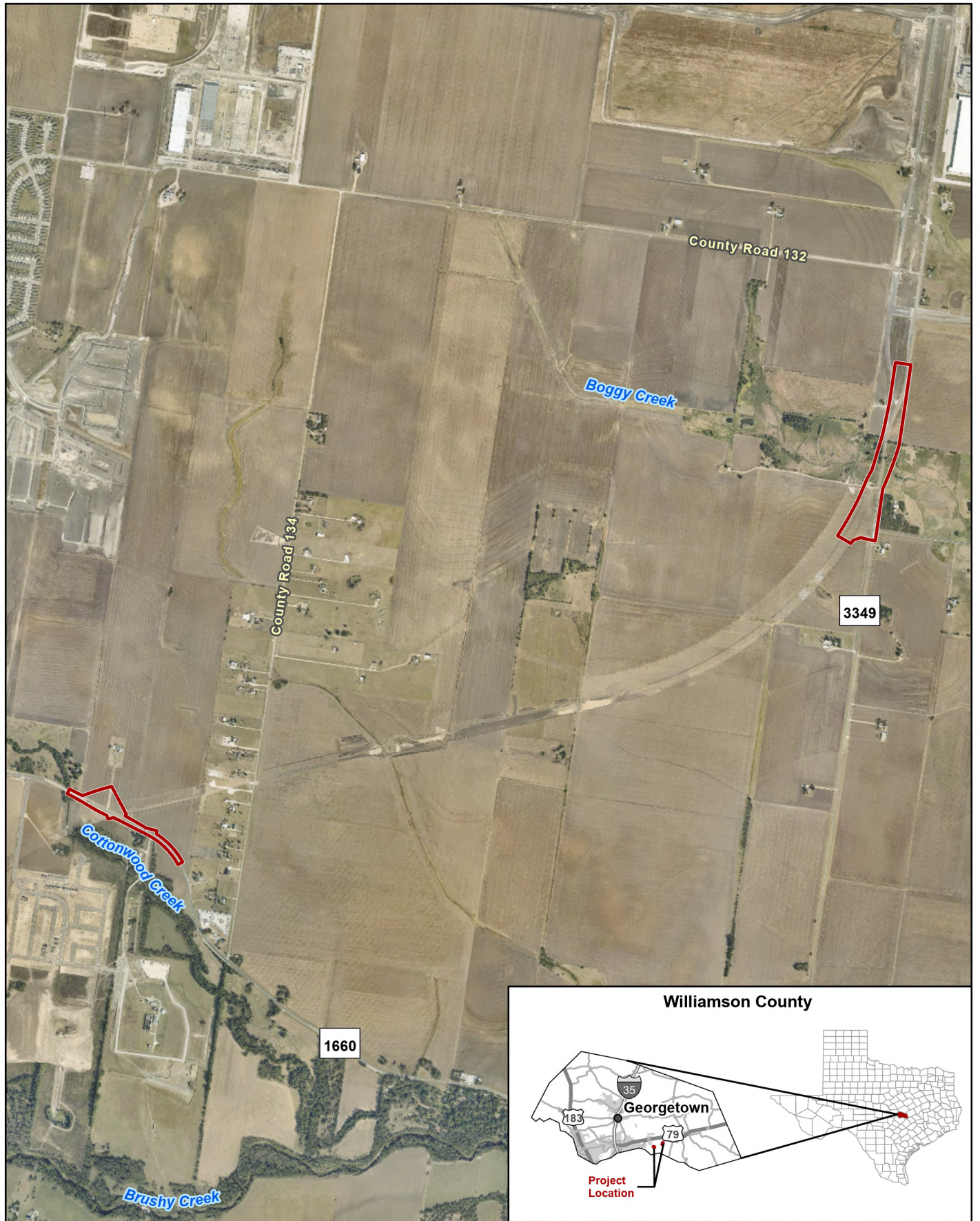


Figure 1.
Project Location (Aerial Base)

Southeast Loop Connection Project

 Project Location



 **Stantec**

0	2,000 Feet	1 in = 2,000 feet
0	600 Meters	Scale: 1:24,000
		Date: 7/30/2025

Aerial Source: Williamson County TX (2024)

Path: U:\2353\235300183\03_data\gis_cad\gis\SoutheastLoop_Pro_Working.aprx - se lp_inter Figure 1 Project Location Aerial 20250730 lg



Steven Snell

Williamson County Judge

710 Main Street, Georgetown, TX 78626

512.943.1550

Cty.judge@wilcotx.gov

August 6, 2025

Amber Silverhorn-Wolfe

President

Wichita and Affiliated Tribes (Wichita, Kechi, Waco, & Tawakonie), Oklahoma

1 1/4 Mile North Of Anadarko On Highway 281

Anadarko, OK 73005

SUBJECT: Southeast Loop Connection Project / Community Project Funding / Grant Award Package B-24-CP-TX-2162

Dear Amber Silverhorn-Wolfe,

In accordance with Section 106 of the National Historic Preservation Act (NHPA) and its implementing regulations, 36 CFR Part 800, we are providing information for your review regarding the above-referenced project. The project would receive funding through the U.S. Department of Housing and Urban Development's Community Project Funding program and is subject to National Environmental Policy Act (NEPA) review under 24 CFR Part 58, Sec. 58.76. This project addresses intersection improvements along Southeast Loop near Hutto, Williamson County, Texas (**Figure 1**).

Williamson County's Southeast Loop Connection Project would construct intersection improvements for Southeast Loop and the affected intersecting roads of FM 1660 and FM 3349. The intersection improvements would include new pavement for the roads, construction of new drainage elements, and installation of lighting and traffic signals (including pedestrian elements) to develop an at-grade intersection at both locations.

This project is currently undergoing NEPA evaluation, which requires compliance with Section 106. Previous cultural resource surveys have been conducted and coordinated with the Texas Historical Commission (THC). Any additional findings will be provided to the THC for concurrence as part of the NEPA process. As part of the public and agency involvement process, the County is providing an opportunity for early comments and coordination. The County is coordinating with Native American tribes per HUD requirements.



Steven Snell

Williamson County Judge

710 Main Street, Georgetown, TX 78626

512.943.1550

Cty.judge@wilcotx.gov

If you have comments or questions, please respond within forty-five (45) days of the date of this letter, to Keith Taylor, P.E. – Senior Project Manager for the Williamson County Road Bond Program at keitaylor@hntb.com.

Sincerely,

Judge Steven Snell

County Judge

Williamson County

Cc: Commissioner Russ Boles, Williamson County, Pct. 4
Robert B. Daigh, P.E., Williamson County
Christen Eschberger, P.E., HNTB Corporation

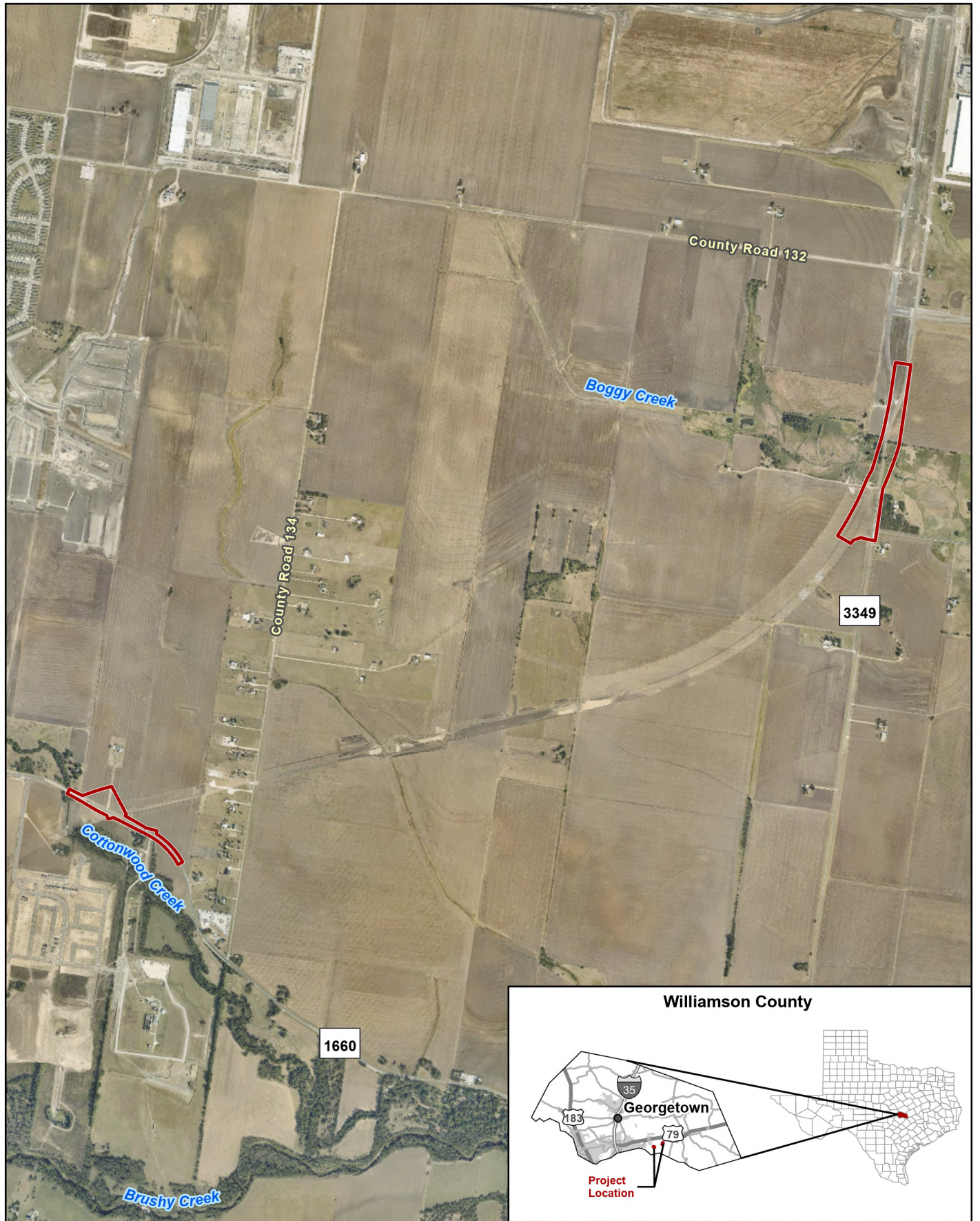


Figure 1.
Project Location (Aerial Base)

Southeast Loop Connection Project

 Project Location



 **Stantec**

0	2,000 Feet	1 in = 2,000 feet
0	600 Meters	Scale: 1:24,000
		Date: 7/30/2025

Aerial Source: Williamson County TX (2024)

Path: U:\2353\235300183\03_data\gis_cad\gis\SoutheastLoop_Pro_Working.aprx - se lp_inter Figure 1 Project Location Aerial 20250730 lg



Steven Snell

Williamson County Judge

710 Main Street, Georgetown, TX 78626

512.943.1550

Cty.judge@wilcotx.gov

August 6, 2025

Gary McAdams

THPO

Wichita and Affiliated Tribes (Wichita, Kechi, Waco, & Tawakonie), Oklahoma

Wichita And Affiliated Tribes Po Box 729

Anadarko, OK 73005

SUBJECT: Southeast Loop Connection Project / Community Project Funding / Grant Award Package B-24-CP-TX-2162

Dear Gary McAdams,

In accordance with Section 106 of the National Historic Preservation Act (NHPA) and its implementing regulations, 36 CFR Part 800, we are providing information for your review regarding the above-referenced project. The project would receive funding through the U.S. Department of Housing and Urban Development's Community Project Funding program and is subject to National Environmental Policy Act (NEPA) review under 24 CFR Part 58, Sec. 58.76. This project addresses intersection improvements along Southeast Loop near Hutto, Williamson County, Texas (**Figure 1**).

Williamson County's Southeast Loop Connection Project would construct intersection improvements for Southeast Loop and the affected intersecting roads of FM 1660 and FM 3349. The intersection improvements would include new pavement for the roads, construction of new drainage elements, and installation of lighting and traffic signals (including pedestrian elements) to develop an at-grade intersection at both locations.

This project is currently undergoing NEPA evaluation, which requires compliance with Section 106. Previous cultural resource surveys have been conducted and coordinated with the Texas Historical Commission (THC). Any additional findings will be provided to the THC for concurrence as part of the NEPA process. As part of the public and agency involvement process, the County is providing an opportunity for early comments and coordination. The County is coordinating with Native American tribes per HUD requirements.



Steven Snell

Williamson County Judge

710 Main Street, Georgetown, TX 78626

512.943.1550

Cty.judge@wilcotx.gov

If you have comments or questions, please respond within forty-five (45) days of the date of this letter, to Keith Taylor, P.E. – Senior Project Manager for the Williamson County Road Bond Program at keitaylor@hntb.com.

Sincerely,

Judge Steven Snell

County Judge

Williamson County

Cc: Commissioner Russ Boles, Williamson County, Pct. 4
Robert B. Daigh, P.E., Williamson County
Christen Eschberger, P.E., HNTB Corporation

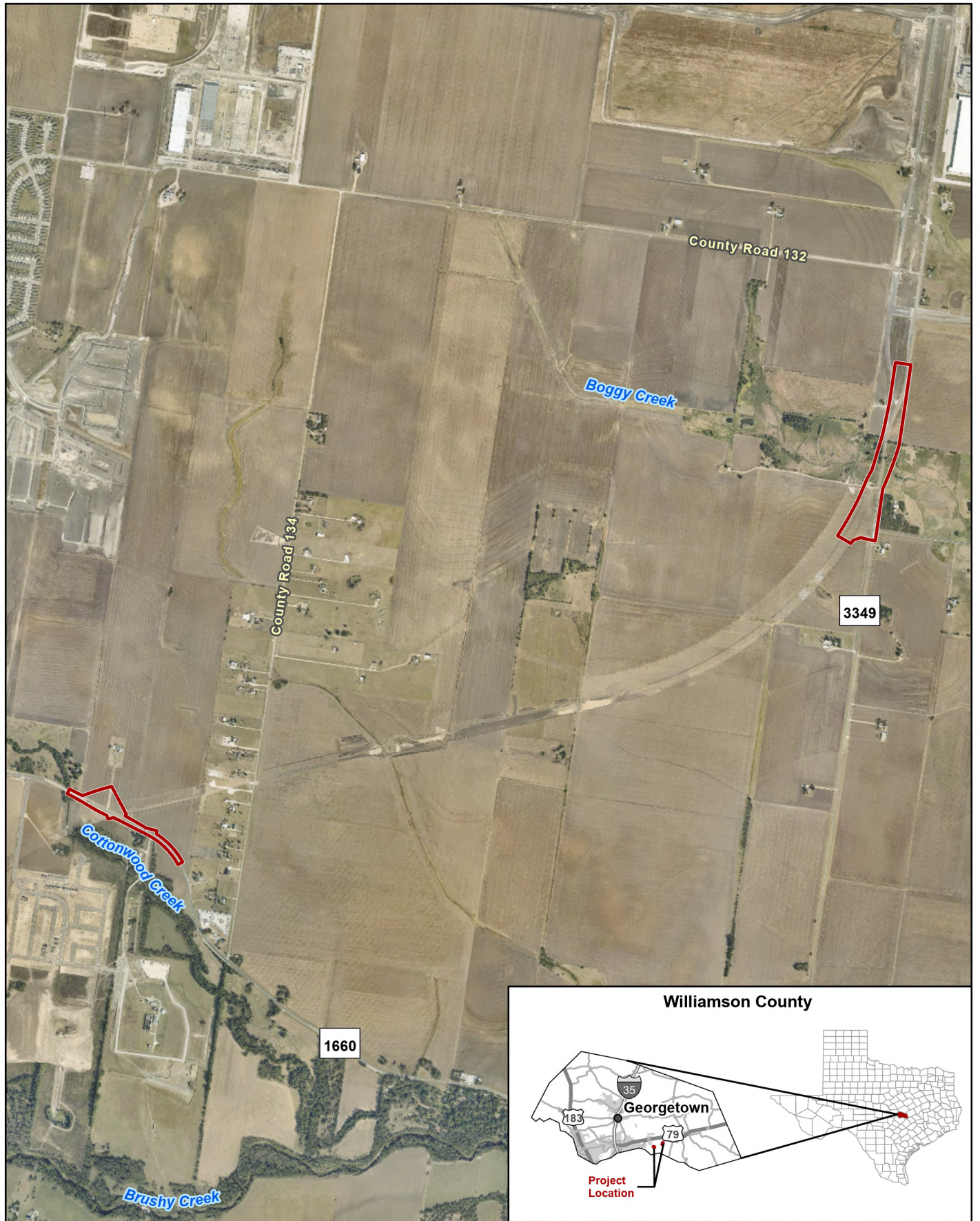


Figure 1.
Project Location (Aerial Base)

Southeast Loop Connection Project

 Project Location



 **Stantec**

0	2,000 Feet	1 in = 2,000 feet
0	600 Meters	Scale: 1:24,000
		Date: 7/30/2025

Aerial Source: Williamson County TX (2024)

Path: U:\2353\235300183\03_data\gis_cad\gis\SoutheastLoop_Pro_Working.aprx - se lp_inter Figure 1 Project Location Aerial 20250730 lg