


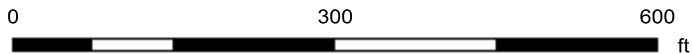


**Legend**

-  Williamson County Maintained Closure Area
-  City of Jarrell Closure Area
-  Temporary Diversion



1:2500

This map and data are for general planning purposes only. The base map conforms to National Map Accuracy Standards in unobstructed areas. Williamson County makes no warranty, representation or guarantee as to the content, sequence, accuracy, timeliness or completeness of any of the database information or spatial locations depicted. Furthermore, all warranties on merchantability and fitness for a particular purpose are hereby disclaimed. In no event shall Williamson County be liable to the recipient or any other party for damages of any type, including but not limited to incidental, consequential or exemplary damages arising out of the use or inability to use these materials.