

AGENDA ITEM 4

Consider noting in minutes any off right-of-way work on any County road done by Road & Bridge Unified System.

Moved: **Judge Doerfler**

Seconded: **Commissioner Boatright**

Motion: To note in minutes off right-of-way work on CR 352 on the property of Joe Bohac; and to approve the following utility requests:

Chisholm Trail SUD for bore on Jim Hogg Road and bore on Berrywood Lane in the Lakewood Subdivision;

Jonah Water SUD for bore on CR 369;

TXU Gas for bore and ROW on CR 369.

Vote: **4 - 0** with Commissioner Hays absent from the meeting.

< Attachment >

August 21, 2001

UNIFIED ROAD SYSTEM
OFF RIGHT-OF-WAY WORK

1. CR 352 - Permission to enter property of Joe Bohac to perform drainage work.
(Pct. 4 - AS)

WILLIAMSON COUNTY URS
Utility Requests - 08/21/01

Precinct I

Precinct II

Precinct III

- A. Chisholm Trail S.U.D.
 - 1. Jim Hogg Road - Bore
 - 2. Berrywood Lane in Lakewood Sub. - Bore

Precinct IV

- A. Jonah Water S.U.D.
 - 1. CR 369 - Bore
- B. TXU Gas
 - 1. CR 369 - Bore & ROW

noted 8-21-01
John C. Dwyer

NOTICE OF PROPOSED INSTALLATION

UTILITY LINE ON WILLIAMSON COUNTY RIGHT-OF-WAY

ROAD BORE PERMIT

TO: Williamson County Unified Road System
1900 Georgetown Inner Loop, Suite B
Georgetown, Texas 78626

DATE: 8/7/01

Formal notice is hereby given that CHISHOLM TRAIL SPECIAL UTILITY DISTRICT

Company proposes to place a 3/4" waterline in a 4" casing

line within the right-of-way of Jim Hogg Road

as follows: (give location, length, general design, etc.)

The District intends to place a 3/4" waterline in a 4" casing at a location marked with blue paint at 6621 Jim Hogg Road. The existing District waterline is on the west side of the road, 24' from the pavement, buried approximately 26" deep. The width of the pavement at this location is 30".

Bulls Eye Excavation is the contractor.

The line will be constructed and maintained on the road right-of-way as directed by the Williamson County Unified Road System in accordance with governing laws.

Our firm further understands that the County considers proper traffic control measures as those complying with applicable portions of the Texas Manual of Traffic Control Devices required for adoption by the "Transportation Code" (V.C.T.A. CH.251)

The location and description of the proposed line and appurtenances is more fully shown by 2 copies of drawings attached to this notice.

Construction of this line is proposed to begin on or after the 10 day of August XX 2001

APPROVAL

This application is hereby approved subject to the following understandings and restrictions.

It is expressly understood that the said County Commissioners' Court does not imply hereby to grant any right, claim, title or easement in or upon this County Road; and it is further understood that in the future, should Williamson County, for any reason, need to work, improve, relocate, widen, increase, add to, decrease, or in any manner change the structure of this road or right-of-way, this line, if affected, will be moved at the direction of the Williamson County Engineer or County Commissioner. This installation work shall not damage any part of the roadway and adequate provisions shall be made to cause a minimum of inconvenience to traffic and adjacent property owners.

APPROVED BY WILLIAMSON COUNTY COMMISSIONERS' COURT

BY: Charles W. Rame

COUNTY ROAD ADMINISTRATOR

DATE: 8-20-01

Firm: Chisholm Trail S.U.D.

Authorized Signature

Patricia B. Rodgers, General Manager

Printed Name

Address: P O Box 249

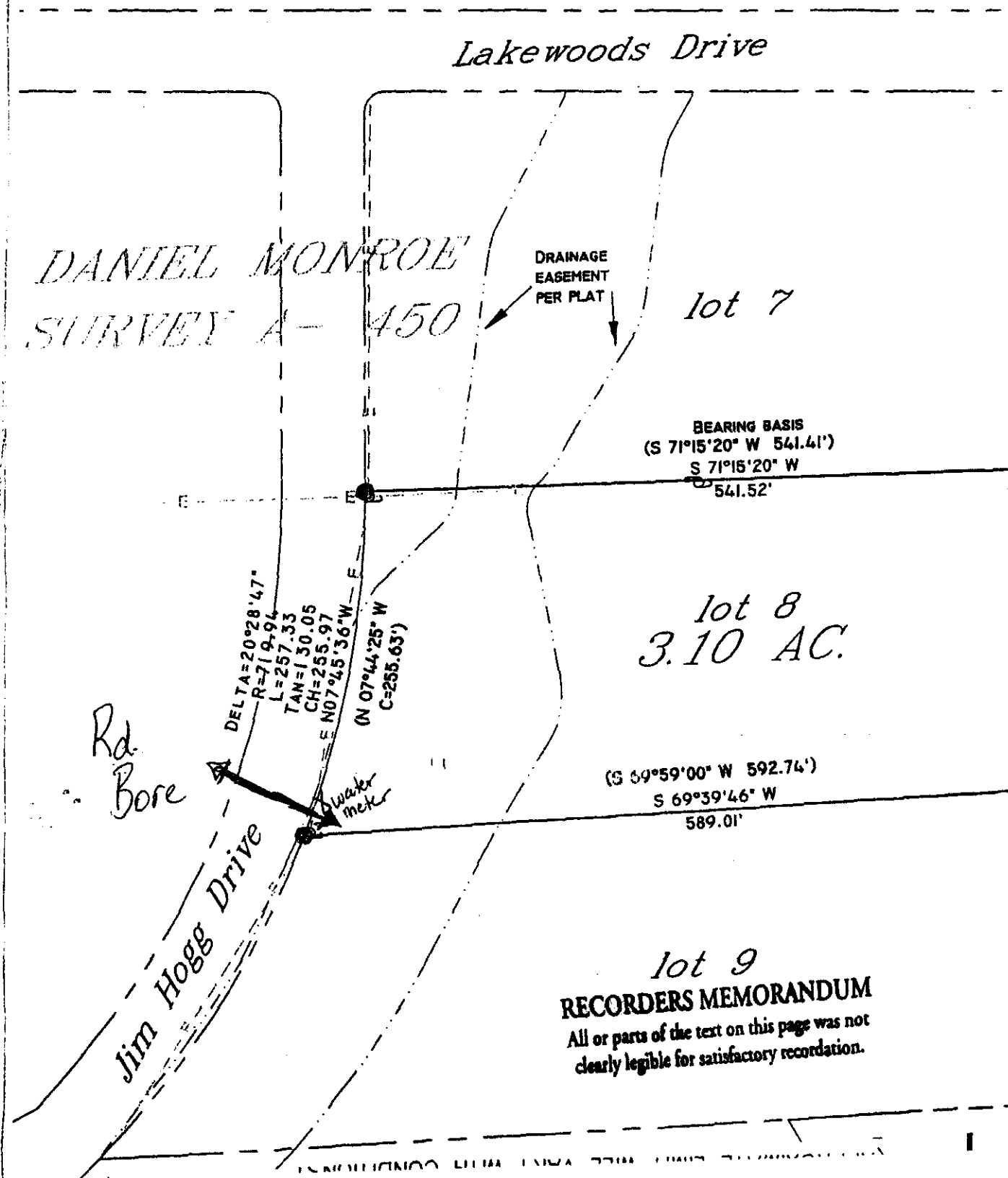
Florence, Tx 76527

Phone: 254/793-3103

Fax: 254/793-3100

RECEIVED AUG 13 2001 Pct. 3

8-16-01
Road Bore
B.C.



NOTICE OF PROPOSED INSTALLATION

UTILITY LINE ON WILLIAMSON COUNTY RIGHT-OF-WAY

ROAD BORE PERMIT

TO: Williamson County Unified Road System
1900 Georgetown Inner Loop, Suite B
Georgetown, Texas 78626

DATE: 8/10/01

Formal notice is hereby given that CHISHOLM TRAIL SPECIAL UTILITY DISTRICT

Company proposes to place a 3/4" waterline in a 4" casing

line within the right-of-way of Berrywood Lane in Lakewood Subdivision
as follows: (give location, length, general design, etc.)

The existing District waterline is on the West side of the Road, 7' from the pavement, buried approximately 22" deep. Width of pavement is 19'. Depth of road bore to be made is 30".

Contractor is Bulls Eye Excavation, Bill Ellis Owner.

The line will be constructed and maintained on the road right-of-way as directed by the Williamson County Unified Road System in accordance with governing laws.

Our firm further understands that the County considers proper traffic control measures as those complying with applicable portions of the Texas Manual of Traffic Control Devices required for adoption by the "Transportation Code" (V.C.T.A. CH.251)

The location and description of the proposed line and appurtenances is more fully shown by 2 copies of drawings attached to this notice.

Construction of this line is proposed to begin on or after the 10 day of August X8 2001

APPROVAL

This application is hereby approved subject to the following understandings and restrictions.

It is expressly understood that the said County Commissioners' Court does not imply hereby to grant any right, claim, title or easement in or upon this County Road; and it is further understood that in the future, should Williamson County, for any reason, need to work, improve, relocate, widen, increase, add to, decrease, or in any manner change the structure of this road or right-of-way, this line, if affected, will be moved at the direction of the Williamson County Engineer or County Commissioner. This installation work shall not damage any part of the roadway and adequate provisions shall be made to cause a minimum of inconvenience to traffic and adjacent property owners.

APPROVED BY WILLIAMSON COUNTY COMMISSIONERS' COURT

BY: [Signature]
COUNTY ROAD ADMINISTRATOR

DATE: 8-20-01

Firm: Chisholm Trail S.U.D.

Patricia B. Rodgers
Authorized Signature

Patricia B. Rodgers, General Manager

Printed Name

Address: P O Box 249

Florence, Tx 76527

Phone: 254/793-3103

Fax: 254/793-3100

Pct. 3

received
8-15-01

8-15-01
Road Bore
B.C.

UTILITY LINE ON WILLIAMSON COUNTY RIGHT-OF-WAY

TO: Williamson County Unified Road System
1900 Georgetown Inner Loop, Suite B
Georgetown, Texas 78626

DATE: 8-15-01

Formal notice is hereby given that

JONAH WATER S.U.D.

Company proposes to place a

WATER SERVICE

line within the right-of-way of

County Rd. 369

as follows: (give location, length, general design, etc.)

3" Sleeve pipe with 1 1/2" Water Service Line

Minimum 36" COVER IN LOWEST POINT OF DITCH
CASING TO Extend past Lowest point of Draining Ditch

The line will be constructed and maintained on the road right-of-way as directed by the Williamson County Unified Road System in accordance with governing laws.

Our firm further understands that the County considers proper traffic control measures as those complying with applicable portions of the Texas Manual of Traffic Control Devices required for adoption by the "Transportation Code" (V.C.T.A. CH.251)

The location and description of the proposed line and appurtenances is more fully shown by 2 copies of drawings attached to this notice.

Construction of this line is proposed to begin on or after the 24th day of August 2001.

APPROVAL

This application is hereby approved subject to the following understandings and restrictions.

It is expressly understood that the said County Commissioners' Court does not imply hereby to grant any right, claim, title or easement in or upon this County Road; and it is further understood that in the future, should Williamson County, for any reason, need to work, improve, relocate, widen, increase, add to, decrease, or in any manner change the structure of this road or right-of-way, this line, if affected, will be moved at the direction of the Williamson County Engineer or County Commissioner. This installation work shall not damage any part of the roadway and adequate provisions shall be made to cause a minimum of inconvenience to traffic and adjacent property owners.

APPROVED BY WILLIAMSON COUNTY COMMISSIONERS' COURT

BY: [Signature]

COUNTY ROAD ADMINISTRATOR

DATE: 8-20-01

Firm: JONAH WATER S.U.D.

By: KEN HALL

(Print Name)

Title: Asst. Manager

Address: 40 C.R. 126

Georgetown TX. 78626

Phone: 512-863-2235

Fax: 512-869-5402

Pct. 4

received

8-16-01

8-16-01

WATER SERVICE

B.C. BORE

CONTRACTOR'S LIABILITY AGREEMENT

I, KEN HALL, ^{Employee of} ~~Contractor for~~ JONAH WATER S.U.D.
in Williamson County, Texas do hereby agree to the following schedules and conditions for doing work
within the right-of-way of County Rd. 369 which is a public
roadway maintained by Williamson County.

1. I will contact the Williamson County Unified Road System at least 48 hours prior to start of construction.
2. All work in the right-of-way will be done between the hours of 8:30 a.m. and 4:30 p.m. on Monday through Friday only.
3. Cuts will be opened for one-half the roadway only, with flagmen on both sides of the work area, allowing one-way traffic through. This type of operation will be held to a minimum and all advance warning signs and barricades shall be as specified in the Texas Manual on Uniform Traffic Control Devices. These cuts will also be filled and entire roadway opened at night and on weekends.
4. Roadside work in ditches alongside the trenched surface may be left opened at night, only if they can be barricaded solidly between open ditch and traveled roadway leaving a minimum 6' of road shoulder between the pavement edge and the barricades. The barricades must be reflectorized and lighted with warning lights and conform to the requirements of the T.M.U.T.C.D. for nighttime use.
5. Any construction area to be maintained from dusk to dawn shall have Type B High Intensity Steady Burn Warning Lights to delineate the traveled way through and around obstructions in a construction or maintenance area. All warning lights shall be installed to a minimum mounting height of 36" to the bottom of the lense.
6. Construction work and road repair on County right-of-way will be done to Williamson County Standards and to the approval of the Williamson County Unified Road System.
7. I will notify the Williamson County Unified Road System and obtain approval prior to any changes from this agreement if required due to soil conditions or other problems.

8-15-01

DATE

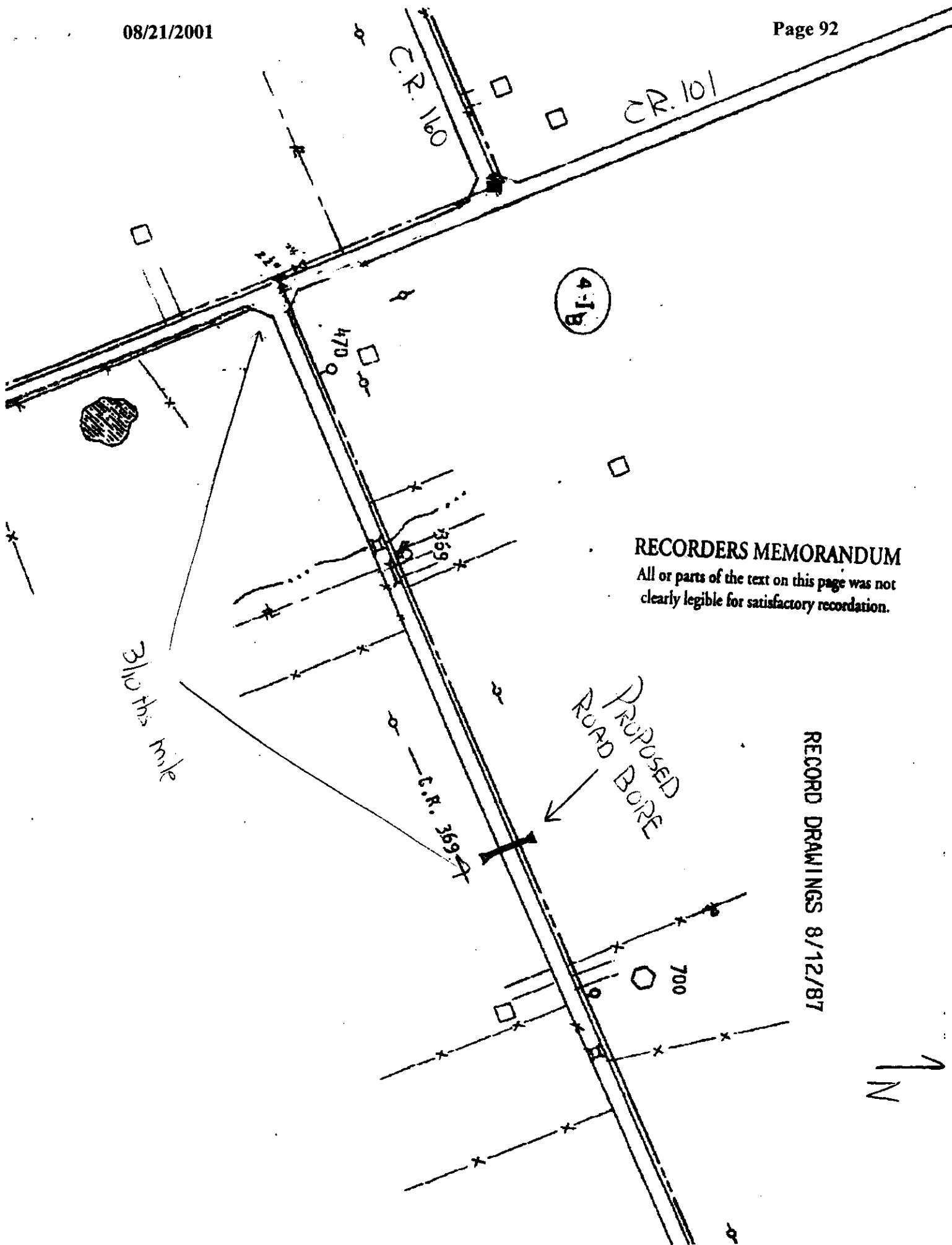
Williamson County Unified Road System
1900 Georgetown Inner Loop, Ste. B
Georgetown, Texas 78626

SIGNED

JONAH WATER S.U.D.
CONTRACTOR (PRINT NAME)40 C.R. 126

ADDRESS

Georgetown TX. 78626
CITY, STATE, ZIP CODE512-863-2235
PHONE



RECORDERS MEMORANDUM
All or parts of the text on this page was not
clearly legible for satisfactory recordation.

RECORD DRAWINGS 8/12/87

N

NOTICE OF PROPOSED INSTALLATION
UTILITY LINE ON WILLIAMSON COUNTY RIGHT-OF-WAY

TO: Williamson County Unified Road System
 3151 S. E. Inner Loop, Suite B
 Georgetown, Texas 78626

DATE: August 10, 2001

Formal notice is hereby given that TXU Gas

Company proposes to place a 6-inch high pressure natural gas pipe

Line within the right-of-way of County Road 369
 as follows: (give location, length, general design, etc.)

perpendicular crossing CR 369 approximately 60 feet east of the proposed west perimeter road of the Taylor Municipal Airport. Located within the right of way of CR 369 will be approximately 40 feet of 6.625 O.D., 0.219 wall, grade X-42 steel pipe installed at a minimum depth of 60 inches below the pavement and a minimum of 48 inches below the flow line of the ditch. As shown on TXU Pipeline Services drawing number PD11329 attached hereto.

The line will be constructed and maintained on the road right-of-way as directed by the Williamson County Unified Road System in accordance with governing laws.

Our firm further understands that the County considers proper traffic control measures as those complying with applicable portions of the Texas Manual of Traffic Control Devices required for adoption by the "Transportation Code" (V.C.T.A. CH.251)

The location and description of the proposed line and appurtenances is more fully shown by 2 copies of drawings attached to this notice.

Construction of this line is proposed to begin on or after the 20th day of August, 2001.

APPROVAL

This application is hereby approved subject to the following understandings and restrictions.

It is expressly understood that the said County Commissioners' Court does not imply hereby to grant any right, claim, title or easement in or upon this County Road; and it is further understood that in the future, should Williamson County, for any reason, need to work, improve, relocate, widen, increase, add to, decrease, or in any manner change the structure of this road or right-of-way, this line, if affected, will be moved at the direction of the Williamson County Engineer or County Commissioner. This installation work shall not damage any part of the roadway and adequate provisions shall be made to cause a minimum of inconvenience to traffic and adjacent property owners.

APPROVED BY WILLIAMSON COUNTY COMMISSIONERS' COURT

BY: [Signature]
 COUNTY ROAD ADMINISTRATOR

DATE: 8-20-01

Firm: TXU Gas Company

[Signature]

Authorized Signature
 W. Kyle Ray
 Attorney-in-Fact

Printed Name

Address: P.O. Box 139083

Dallas, Texas 753139083

Phone: (214) 8753134

Fax: (214) 875-3113

Pct. 4

received

8-17-01

8-20-01

*Road BORE + R.O.W
 B.C. plans in office*



TXU Business Services
300 South St. Paul Street
Dallas, TX 75201
P.O. Box 139083
Dallas, TX 75313-9083

August 13, 2001

Williamson County Unified Road System
3151 S. E. Inner Loop, Suite B
Georgetown, Texas 78626

Re: Line L19 (6"), R/W 12-1
Taylor Municipal Airport
County Road 369
Williamson County, Texas

Gentlemen:

TXU Lone Star Pipeline is relocating a 6-inch high-pressure natural gas line to accommodate expansion of Taylor Municipal Airport which requires relocation of the existing crossing of County Road 369 in Williamson County. We are enclosing two originals of the "NOTICE OF PROPOSED INSTALLATION" with attachments showing the route of our proposed pipeline where it crosses County Road 369. All paved roads will be bored and dirt roads will be cut.

TXU Lone Star Pipeline is a division of TXU Gas Company organized under the laws of the State of Texas and has, therefore been granted the right to lay pipelines through, under, across and over county roads, streets and/or highways for the purpose of transporting and/or distributing gas for public consumption under the provisions of Article 1436 (b) of Vernon's Texas Civil Statutes.

TXU Lone Star Pipeline agrees that the construction of the above pipeline across Williamson County roads is subject to any future road improvement. TXU Lone Star Pipeline agrees to adjust this line to conform to such road improvements as may be required by the State of Texas and the Federal Interstate Highway program. All expenses of such adjustments within the existing road right of way will be borne exclusively by TXU Lone Star Pipeline. It is also agreed that in the event that public road rights of way are widened, the company is required by law to bear the cost to adjust the facility within the existing right of way.

The design and construction of this pipeline is in full compliance with the Federal Department of Transportation Safety Code and its requirements. The County roads will be protected and restored to their original condition as a result of this construction. The crossings will be constructed with a minimum of 36 inches of cover at any point in the existing road right of way.

received
8-17-01

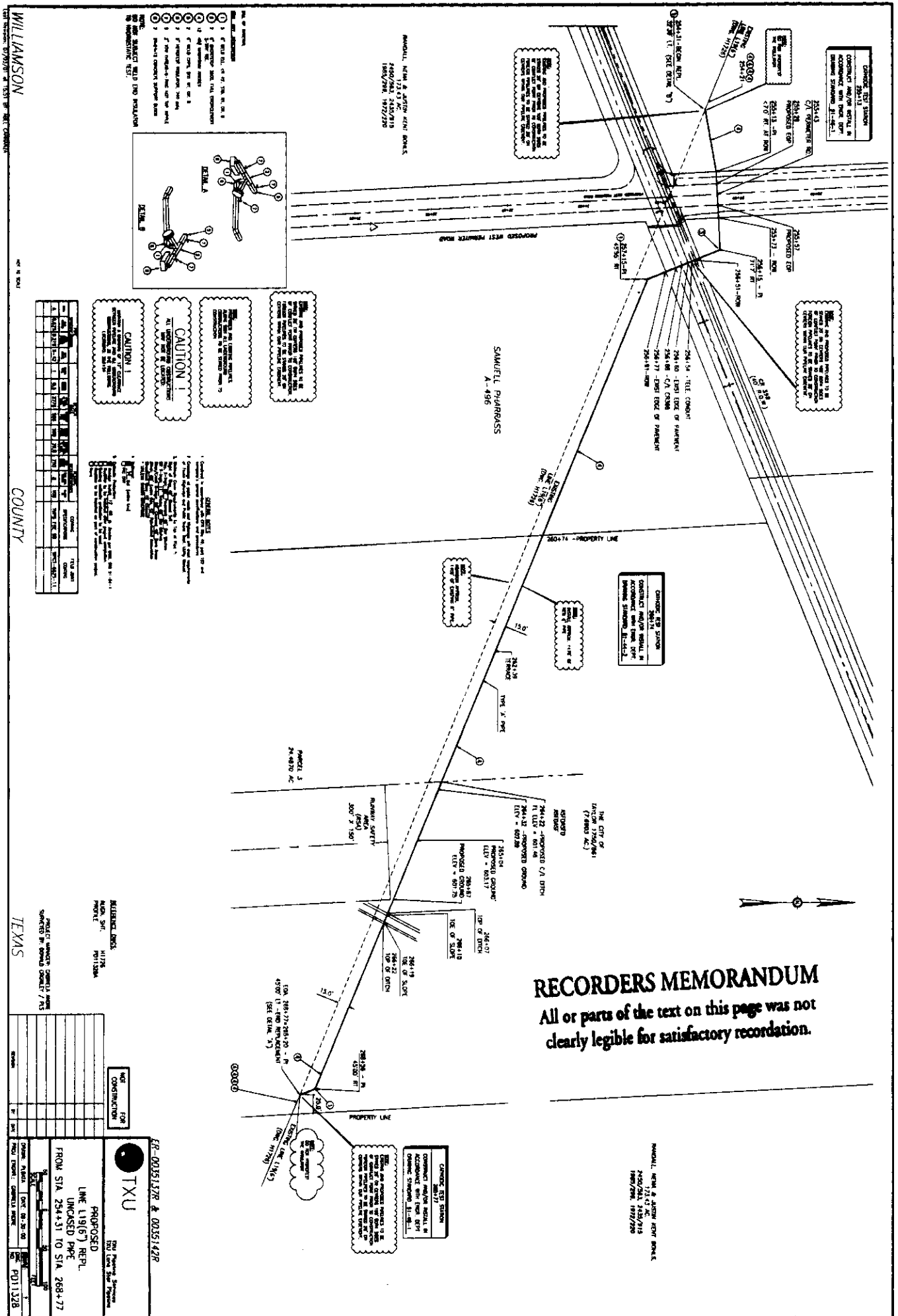
Should you need additional information or have further questions about the Company's position, we will be happy to assist you in any way.

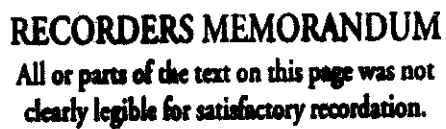
Sincerely,

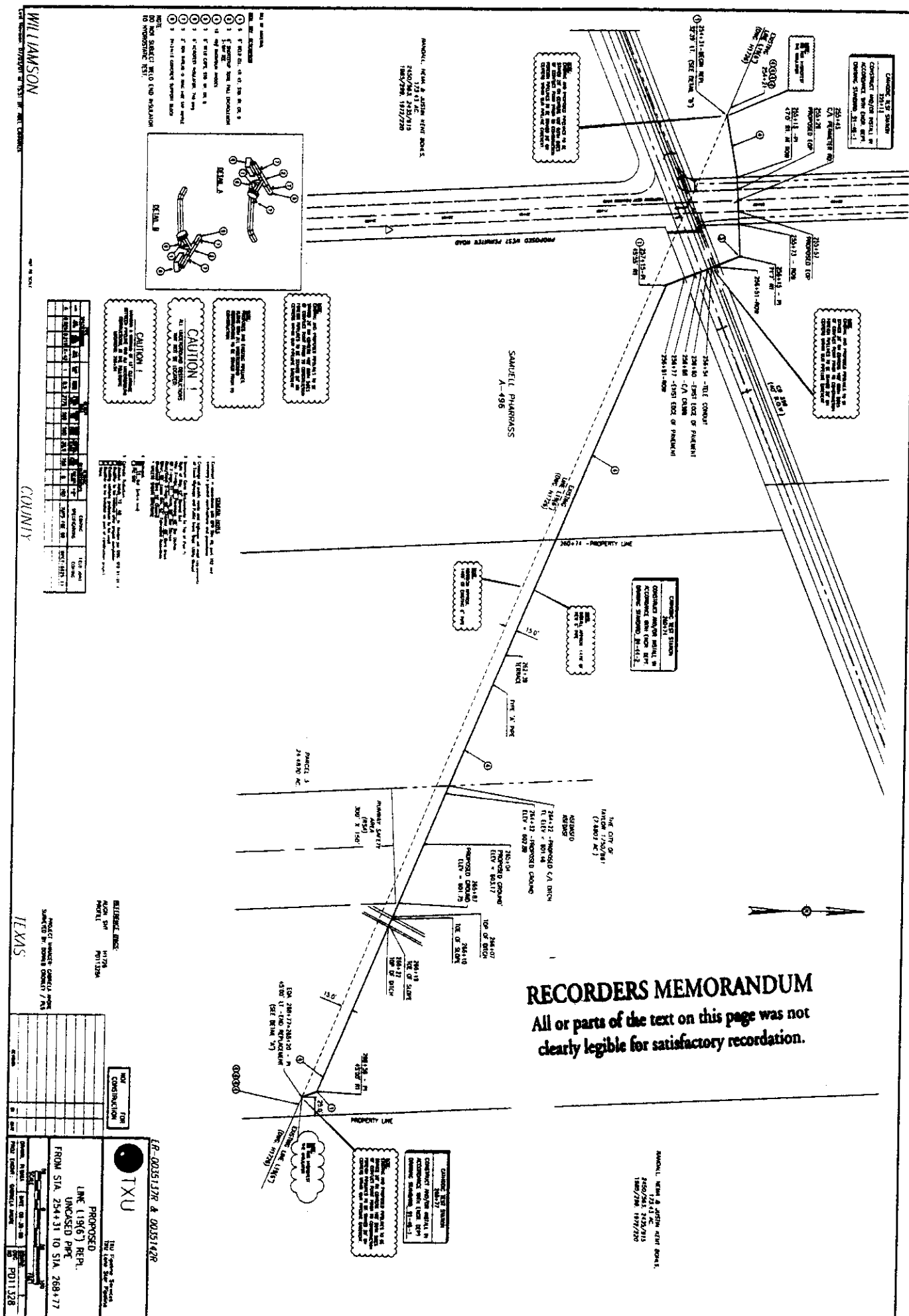
A handwritten signature in black ink, appearing to read "Thomas E. Holley". The signature is fluid and cursive, with the first name "Thomas" being more prominent.

Thomas E. Holley
Right of Way Agent
(214) 875-5655

Enclosures







Consent Agenda

The Consent Agenda includes non-controversial and routine items that the Court may act on with one single vote. The Judge or a Commissioner may pull any item from the Consent Agenda in order that the court discuss and act upon it individually as part of the Regular Agenda.

(Items 5- 16)

AGENDA ITEM 5

Consider approving a line item transfer for County Attorney:

from: 0100-0475-004999	Miscellaneous	5,000.00
to: 0100-0475-004232	Seminars	5,000.00

Moved: **Commissioner Limmer**

Seconded: **Commissioner Heiligenstein**

Motion: To approve a line item transfer for County Attorney:

from: 0100-0475-004999	Miscellaneous	5,000.00
to: 0100-0475-004232	Seminars	5,000.00

Vote: 4 - 0 with Commissioner Hays absent from the meeting.

< Attachment >

ORDER APPROVING A LINE ITEM TRANSFER FOR

<u>475</u>	<u>County Attorney</u>	<u>[Signature]</u>
FUND	DEPARTMENT	SIGNATURE

WHEREAS, The Williamson County Commissioners Court has carefully studied the public necessity of transferring funds from one line item to another within the above mentioned department's budget; and WHEREAS, The Williamson County Commissioners Court, due to unforeseeable circumstances, did not appropriate sufficient funds in the proper line items when adopting the current county budget; and

WHEREAS, On the 21st day of AUGUST, 2001, a motion made by Commissioner Limmer and duly seconded by Commissioner Heiligenstein the motion carried by a vote of 4 votes for, 0 votes against, with Commissioner Hays absent from the meeting.

THEREFORE, BE IT ORDERED THAT THE FISCAL YEAR WILLIAMSON COUNTY BUDGET BE AMENDED AND THE FOLLOWING AMOUNT(S) BE TRANSFERRED FROM THE FOLLOWING LINE ITEMS INTO THE NEEDED LINE ITEMS:

FUNDS TO BE REMOVED FROM THE FOLLOWING LINE ITEMS:

LINE ITEM #	DESCRIPTION	AMOUNT
<u>475-4999</u>	<u>Misc.</u>	<u>5,000.00</u>

FUNDS TO BE INCREASED IN THE FOLLOWING LINE ITEMS:

LINE ITEM #	DESCRIPTION	AMOUNT
<u>475-4232</u>	<u>Seminars</u>	<u>5,000.00</u>

WHEREUPON, A motion made and seconded, the Williamson County Commissioners Court did authorize the County Judge to sign this Order, the County Clerk was instructed to file a copy of this Order with the existing budget, and to forward a copy of this Order to the County Auditor.

John C. Doerfler 8-21-01
John C. Doerfler, County Judge

ATTEST: Nancy E. Rister
Nancy Rister, County Clerk