

NOTICE OF PROPOSED INSTALLATION

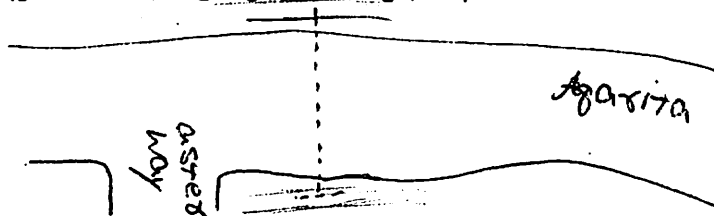
UTILITY LINE ON WILLIAMSON COUNTY RIGHT-OF-WAY

TO: Williamson County Unified Road System

DATE: 7-31-08

3151 S. E. Inner Loop, Suite B
Georgetown, Texas 78626Formal notice is hereby given that JM utilitiesCompany proposes to place a 6" waterlineLine within the right-of-way of agastita + asterway

as follows: (give location, length, general design, etc.)

ditch will be 30'
across the road. Tying
on to watermain under
sidewalk on other side of
road.

The line will be constructed and maintained on the road right-of-way as directed by the Williamson County Unified Road System in accordance with governing laws.

Our firm further understands that the County considers proper traffic control measures as those complying with applicable portions of the Texas Manual of Traffic Control Devices required for adoption by the "Transportation Code" (V.C.T.A. CH.251)

The location and description of the proposed line and appurtenances is more fully shown by ___ copies of drawings attached to this notice.

Construction of this line is proposed to begin on or after the 5 day of August 2008.APPROVAL

This application is hereby approved subject to the following understandings and restrictions.

It is expressly understood that the said County Commissioners' Court does not imply hereby to grant any right, claim, title or easement in or upon this County Road; and it is further understood that in the future, should Williamson County, for any reason, need to work, improve, relocate, widen, increase, add to, decrease, or in any manner change the structure of this road or right-of-way, this line, if affected, will be moved at the direction of the Williamson County Engineer or County Commissioner. This installation work shall not damage any part of the roadway and adequate provisions shall be made to cause a minimum of inconvenience to traffic and adjacent property owners.

APPROVED BY WILLIAMSON COUNTY COMMISSIONERS' COURT

BY: [Signature]
COUNTY ROAD ADMINISTRATORDATE: 8/6/08Firm: JM utilities[Signature]
Authorized Signature[Signature]
Printed NameAddress: 701 Bushy creek rd
Cedar Park TX. 78613Phone: 512-331-1217Fax: 331-1885filed. co. mpt # 59197
bond # 766875C

Road cut

J.B. 7-31-08

CONTRACTOR'S LIABILITY AGREEMENT

I, B.J. Hawthorne, Contractor for JM utilities
in Williamson County, Texas do hereby agree to the following schedules and conditions for doing work within
the right-of-way of Argenta + Astor Way which is a public roadway
maintained by Williamson County.

1. I will contact the Williamson County Unified Road System at least 48 hours prior to start of construction.
2. All work in the right-of-way will be done between the hours of 8:30 a.m. and 4:30 p.m. on Monday through Friday only.
3. Cuts will be opened for one-half the roadway only, with flagmen on both sides of the work area, allowing one-way traffic through. This type of operation will be held to a minimum and all advance warning signs and barricades shall be as specified in the Texas Manual on Uniform Traffic Control Devices. These cuts will also be filled and entire roadway opened at night and on weekends.
4. Roadside work in ditches alongside the trenched surface may be left opened at night, only if they can be barricaded solidly between open ditch and traveled roadway leaving a minimum 6' of road shoulder between the pavement edge and the barricades. The barricades must be reflective and lighted with warning lights and conform to the requirements of the T.M.U.T.C.D. for nighttime use.
5. Any construction area to be maintained from dusk to dawn shall have Type B High Intensity Steady Burn Warning Lights to delineate the traveled way through and around obstructions in a construction or maintenance area. All warning lights shall be installed to a minimum mounting height of 36" to the bottom of the lens.
6. Construction work and road repair on County right-of-way will be done to Williamson County Standards and to the approval of the Williamson County Unified Road System.
7. I will notify the Williamson County Unified Road System and obtain approval prior to any changes from this agreement if required due to soil conditions or other problems.

7-31-08
DATE

Williamson County Unified Road System
3151 S. E. Inner Loop, Ste. B
Georgetown, Texas 78626

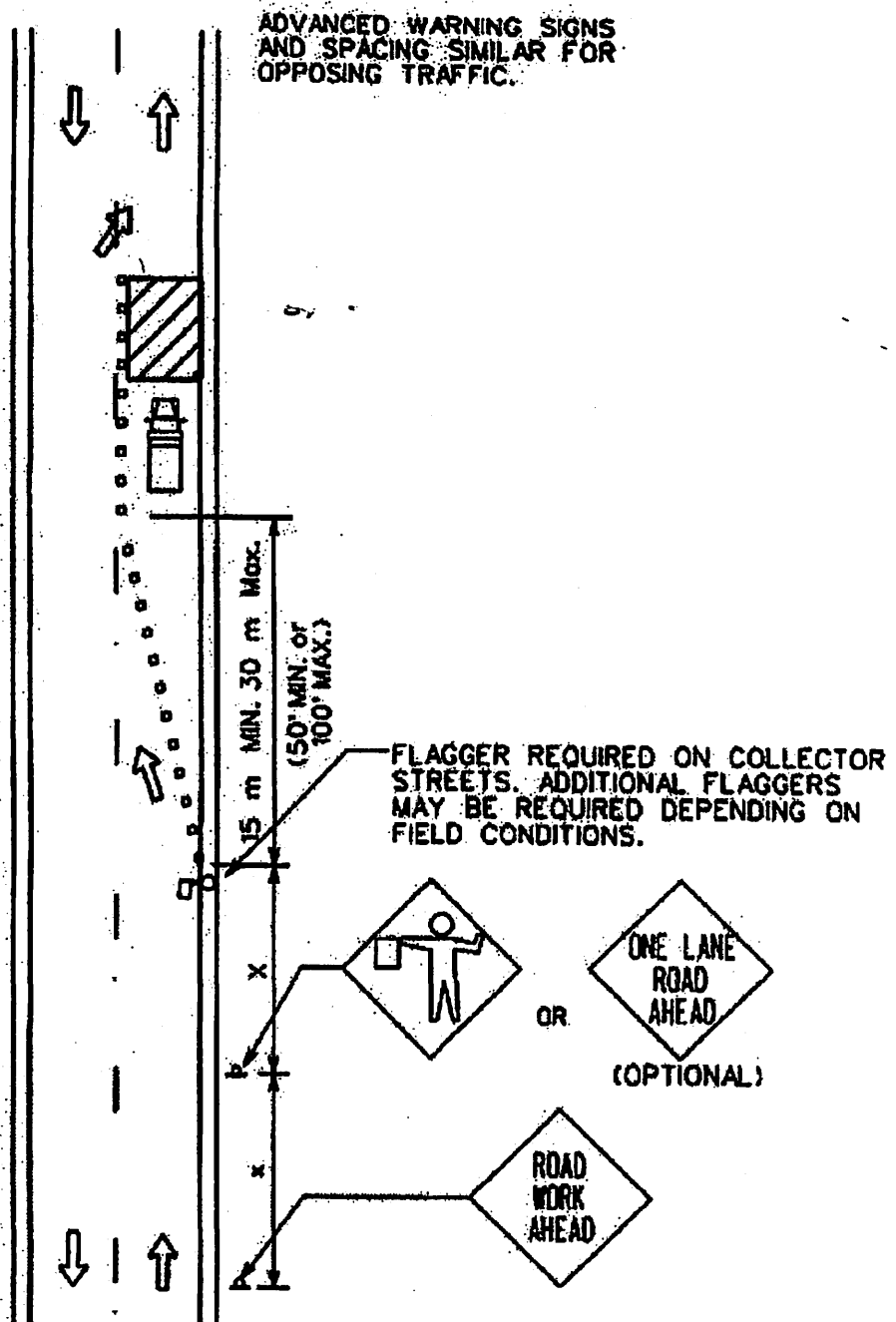
B.J. Hawthorne
SIGNED

B.J. Hawthorne
CONTRACTOR (PRINT NAME)

201 Brushy
ADDRESS

Cedar Park TX. 78613
CITY, STATE, ZIP CODE

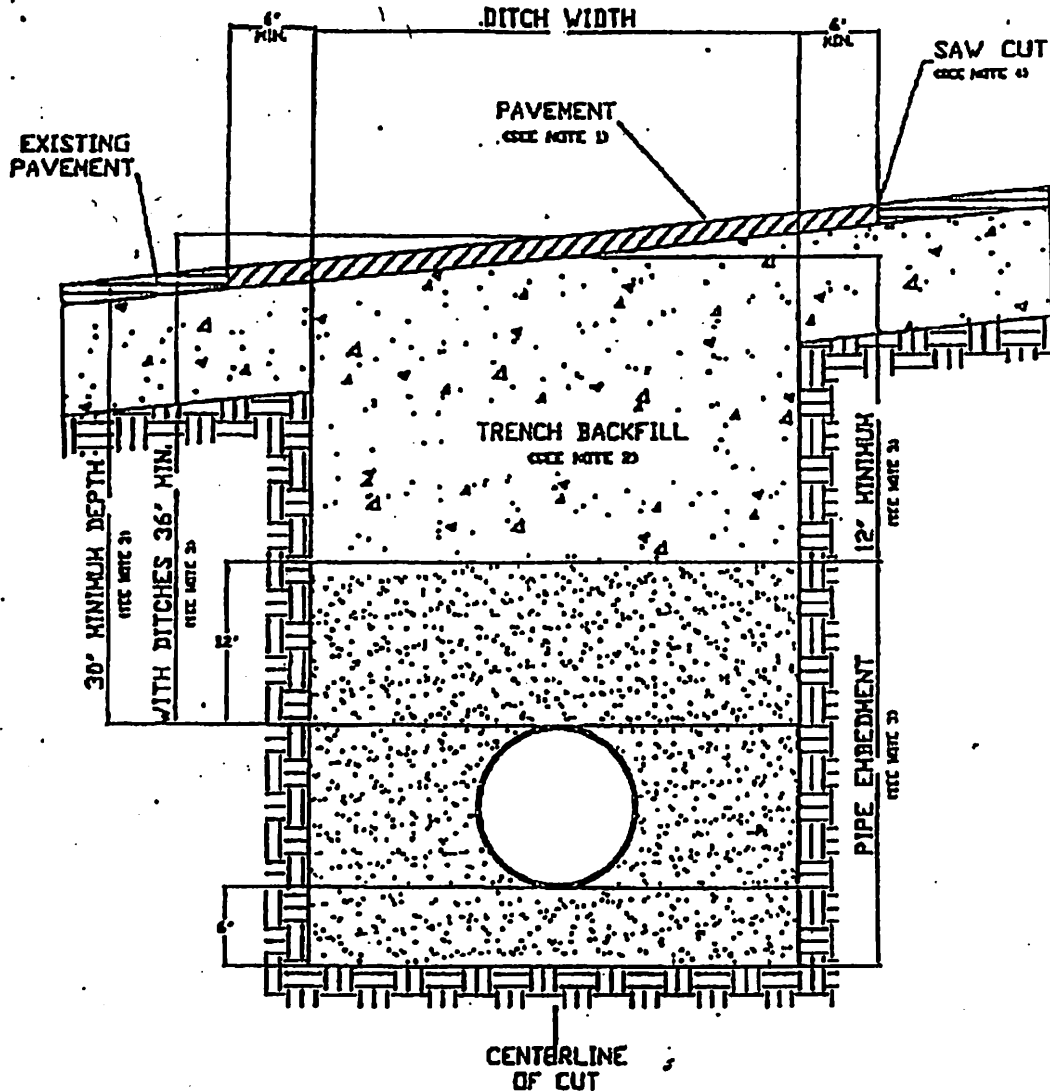
512-331-1217
PHONE




SEE SHEET 8 OF 9 FOR GENERAL
NOTES AND SHEET 9 OF 9
FOR DEVICE SPACING.

CITY OF AUSTIN DEPARTMENT OF PUBLIC WORKS	COLLECTOR/RESIDENTIAL LANE CLOSURES	
RECORD COPY SIGNED BY BILL GARDNER	03/13/06 ADOPTED	THE ARCHITECT/ENGINEER ASSUMES RESPONSIBILITY FOR APPROPRIATE USE OF THIS STANDARD. STANDARD NO. 804S-1 5 OF 9

PERPENDICULAR UTILITY CUT DESIGN IN WILLIAMSON COUNTY R.O.W.

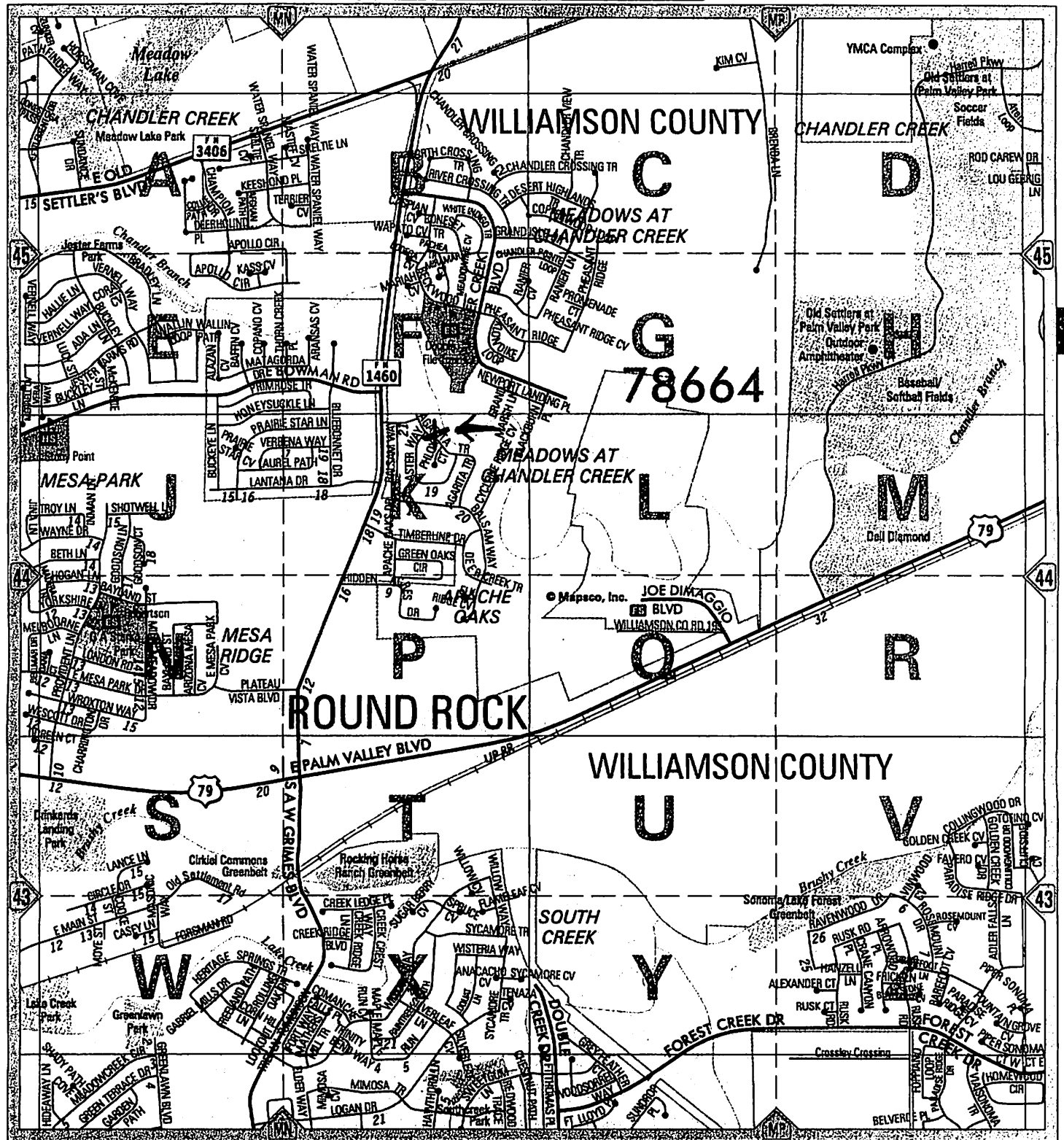


1. Hot mix asphalt 1 1/2" min. thickness. Roll in place to match existing surface, + or - 1/8" tolerance.
2. Trench backfill shall be flexible base, compacted to 95% optimum in 8" layers unless otherwise approved and specified. Flexible base to match existing base thickness or 8 inches, whichever is greater (specifications; TxDOT Item 247, Type A, Grade 2).
3. Pipe embedment (pipe envelope) size and materials shall be as specified elsewhere by utility company and/or its engineers. Pipe depth shall be as specified elsewhere provided that minimum depths are met.
4. Saw cut shall be made prior to ditch cut. If pavement is damaged during cut, a new saw cut shall be made beyond the damaged area and new pavement placed.
5. Where roadside ditches (bar ditches) are crossed by the utility pipe, minimum depth to the top of the pipe from centerline road elevation will be 36".

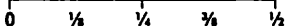


THIS PAGE ALSO APPEARS IN THE
MAPSCO WILLAMSON COUNTY
STREET GUIDE AS PAGE 377.

377



SCALE IN MILES



COPYRIGHT 1993, 2006 by MAPSCO INC. - ALL RIGHTS RESERVED

SCALE IN FEET

