

NOTICE OF PROPOSED INSTALLATION

UTILITY LINE ON WILLIAMSON COUNTY RIGHT-OF-WAY

TO: Williamson County Unified Road System

DATE: 1-28-093151 S. E. Inner Loop, Suite B
Georgetown, Texas 78626Formal notice is hereby given that JM utilitiesCompany proposes to place a 1" irrigationLine within the right-of-way of Simlah

as follows: (give location, length, general design, etc.)

we will be running 1" irrigation line down the side of cypress creek rd.
& across Simlah in a 4" sleeve. Ditch will be 1' wide &
45' across Simlah dr.

The line will be constructed and maintained on the road right-of-way as directed by the Williamson County
Unified Road System in accordance with governing laws.

Our firm further understands that the County considers proper traffic control measures as those complying
with applicable portions of the Texas Manual of Traffic Control Devices required for adoption by the
"Transportation Code" (V.C.T.A. CH.251)

The location and description of the proposed line and appurtenances is more fully shown by ___ copies of
drawings attached to this notice.

Construction of this line is proposed to begin on or after the 10 day of February 2009.

APPROVAL

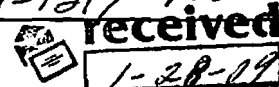
This application is hereby approved subject to the
following understandings and restrictions.

It is expressly understood that the said County
Commissioners' Court does not imply hereby to
grant any right, claim, title or easement in or upon
this County Road; and it is further understood that
in the future, should Williamson County, for any
reason, need to work, improve, relocate, widen,
increase, add to, decrease, or in any manner change
the structure of this road or right-of-way, this line,
if affected, will be moved at the direction of the
Williamson County Engineer or County Commissioner.
This installation work shall not damage any part of the
roadway and adequate provisions shall be made to
cause a minimum of inconvenience to traffic and adjacent
property owners.

APPROVED BY WILLIAMSON COUNTY COMMISSIONERS' COURT

BY: [Signature]
COUNTY ROAD ADMINISTRATORDATE: 2/11/09Firm: JM utilities

Authorized Signature

[Signature]
Printed NameAddress: 701 Bushy Creek rd.Cedar Park TX. 78613Phone: 512-331-1217Fax: 331-1217 1665

bond # 766875C

2-10-09

Road Bole - R.O.W.B.C.

for info. to report. # 59272

CONTRACTOR'S LIABILITY AGREEMENT

I, B.J. Hawthorne, Contractor for JM Utilities
in Williamson County, Texas do hereby agree to the following schedules and conditions for doing work within
the right-of-way of Simmons which is a public roadway
maintained by Williamson County.

1. I will contact the Williamson County Unified Road System at least 48 hours prior to start of construction.
2. All work in the right-of-way will be done between the hours of 8:30 a.m. and 4:30 p.m. on Monday through Friday only.
3. Cuts will be opened for one-half the roadway only, with flagmen on both sides of the work area, allowing one-way traffic through. This type of operation will be held to a minimum and all advance warning signs and barricades shall be as specified in the Texas Manual on Uniform Traffic Control Devices. These cuts will also be filled and entire roadway opened at night and on weekends.
4. Roadside work in ditches alongside the trenched surface may be left opened at night, only if they can be barricaded solidly between open ditch and traveled roadway leaving a minimum 6' of road shoulder between the pavement edge and the barricades. The barricades must be reflective and lighted with warning lights and conform to the requirements of the T.M.U.T.C.D. for nighttime use.
5. Any construction area to be maintained from dusk to dawn shall have Type B High Intensity Steady Burn Warning Lights to delineate the traveled way through and around obstructions in a construction or maintenance area. All warning lights shall be installed to a minimum mounting height of 36" to the bottom of the lens.
6. Construction work and road repair on County right-of-way will be done to Williamson County Standards and to the approval of the Williamson County Unified Road System.
7. I will notify the Williamson County Unified Road System and obtain approval prior to any changes from this agreement if required due to soil conditions or other problems.

1-28-09
DATE

Williamson County Unified Road System
3151 S. E. Inner Loop, Ste. B
Georgetown, Texas 78626

B.J. Hawthorne
SIGNED

B.J. Hawthorne
CONTRACTOR (PRINT NAME)

1705 Rockwood Ln.
ADDRESS

Cedar Park TX. 78613
CITY, STATE, ZIP CODE

512-331-1217
PHONE

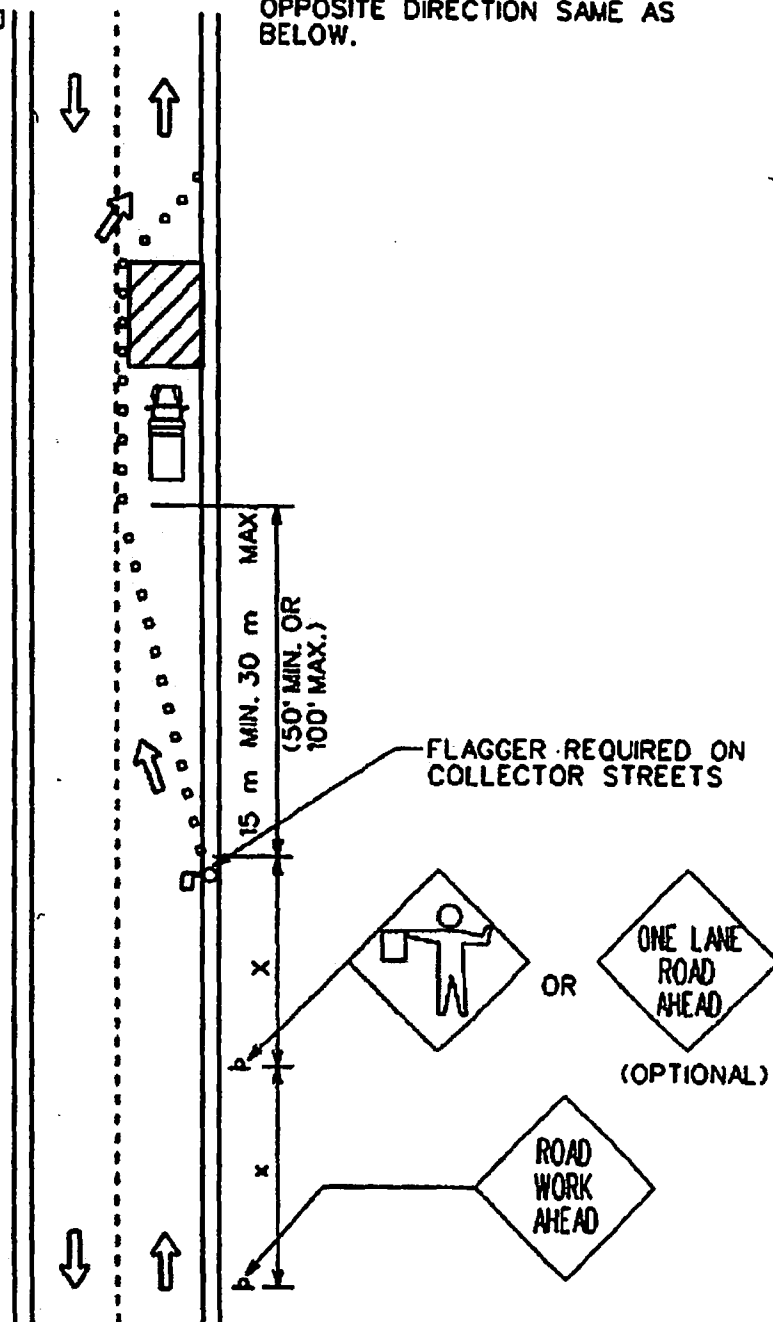
FLAGGER REQUIRED ON
COLLECTOR STREETS

NOTE:

WARNING SIGN SEQUENCE IN
OPPOSITE DIRECTION SAME AS
BELOW.

USE OF SECOND FLAGGER
IS OPTIONAL.

SEE SHEET 3 OF 8
FOR FLAGGER NOTES
AND TAPER LENGTHS.
SEE SHEET 8 OF 8
FOR DEVICE SPACING.



CITY OF AUSTIN
DEPARTMENT OF PUBLIC WORKS

COLLECTOR / RESIDENTIAL STREET
FLAGGING OPERATIONS

RECORD COPY SIGNED
BY BILL GARDNER

03/13/06

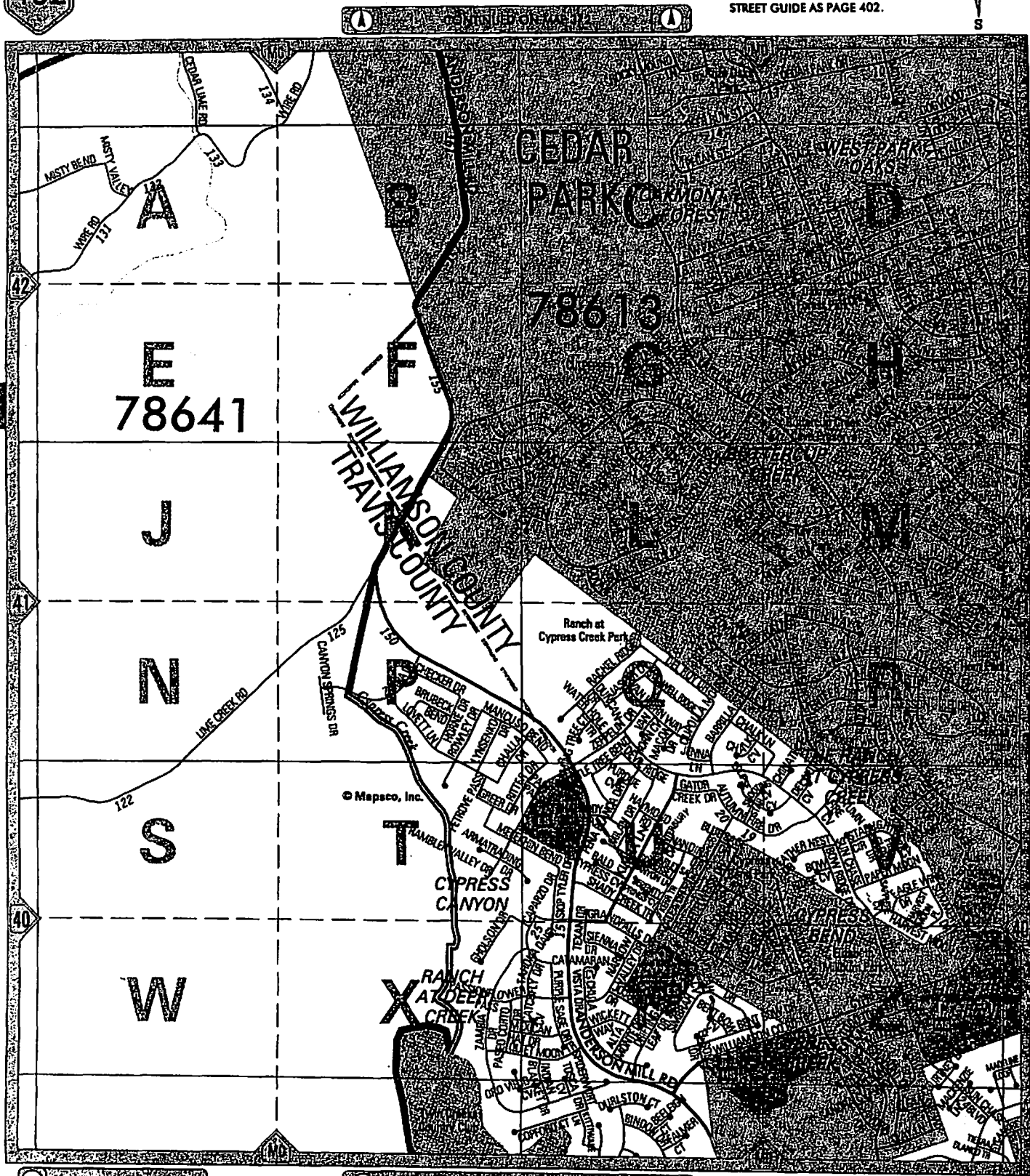
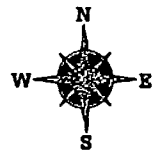
ADOPTED

THE ARCHITECT/ENGINEER ASSUMES
RESPONSIBILITY FOR APPROPRIATE USE
OF THIS STANDARD.

STANDARD NO.

804S-2

1 OF 8



CONTINUED ON MAP 401

CONTINUED ON MAP 403

CONTINUED ON MAP 403



COPYRIGHT 1993, 2006 by MAPSCO INC. - ALL RIGHTS RESERVED

