

**ORDER CREATING
WILLIAMSON COUNTY ELECTION PRECINCT 201**

Currently Precinct 204 has 6,440 active registered voters. In accordance with section 42.006 of the Texas Election Code, Precinct 204 is not in compliance because it contains more than 5,000 registered voters. The county is authorized to make the change in the precinct boundary at this time by section 42.031(b)(2) of the Texas Election Code.


Recommendation is made to split Precinct 204 and create Precinct 201 as graphically shown in the map described as Exhibit "A," attached hereto and incorporated herein. The split will result in Precinct 204 containing 3,721 active registered voters and Precinct 201 having 2,719 active registered voters.

NOW, THEREFORE, BE IT ORDERED that, effective January 1, 2010:


Precinct 201 shall be created by splitting the portion of current Precinct 204 east of Toll Road 183A, south of Brushy Creek Road, east of Vista Ridge Boulevard, south of East Whitestone Boulevard and west of Ronald W Reagan Boulevard to create Precinct 201. The polling place for Precinct 201 shall be Vista Ridge High School, 200 South Vista Ridge Boulevard, Cedar Park. Exhibit "C" contains a written description of Precinct 201.

The polling place for Precinct 204 remains Cedar Park Public Library, 550 Discovery Boulevard, Cedar Park. Exhibit "B" contains a written description of Precinct 204.


Adopted on this 21st day of April, 2009.



Dan A. Gattis, County Judge




Lisa Birkman, Commissioner, Precinct 1



Cynthia Long, Commissioner, Precinct 2



Valerie Covey, Commissioner, Precinct 3



Ron Morrison, Commissioner, Precinct 4

ATTEST:



Nancy E. Rister
Williamson County Clerk

EXHIBIT B

Election Precinct No. 204
Williamson County, Texas

BEGINNING at the intersection of S Bell Blvd and Brushy Creek Road;

THENCE, easterly along the center of Brushy Creek Road to its intersection with the center of Southern Pacific Railroad;

THENCE, southeasterly, along the center of Southern Pacific Railroad, approximately 500 feet past the intersection with Brushy Creek Road and South Cougar Avenue;

THENCE, northerly, approximately 75 feet to the center of Brushy Creek Road;

THENCE, northwesterly, to the intersection of Old Brushy Creek Road and South Buffalo Avenue;

THENCE, northerly, along the center of South Buffalo Avenue, to its intersection with the center of Lobo Street;

THENCE, westerly, along the center of Lobo Street, to its intersection with the center of North Mustang Avenue;

THENCE, southerly, along the center of North Mustang Avenue, to its intersection with the center of East Park Street;

THENCE, easterly, along the center of East Park Street, to its intersection with the center of North Mount Rushmore Drive;

THENCE, northerly, along the center of North Mount Rushmore Drive, to its intersection with the center of Bryce Canyon Drive;

THENCE, westerly, along the center of Bryce Canyon Drive, to its intersection with the center of North Rainbow Bridge;

THENCE, southerly, along the center of North Rainbow Bridge, to its intersection with the center of Glacier Drive;

THENCE, westerly, along the center of Glacier Drive, to its intersection with the center of North Kings Canyon Drive;

THENCE, southerly, along the center of North Kings Canyon Drive, to the intersection with the center of East Park Street;

THENCE, westerly, along the center of East Park Street, to the intersection with the center of the Southern Pacific Railroad;

THENCE, northerly, along the center of the Southern Pacific Railroad, to the intersection with the center of East Whitestone Boulevard;

THENCE, easterly, along the center of East Whitestone Boulevard, to the intersection with the center of Cottonwood Creek Trail;

THENCE, northerly, along the center of Cottonwood Creek Trail approximately 1700 feet;

THENCE, easterly, approximately 300 feet;

THENCE, northerly, approximately 650 feet to the center of La Jaita Drive

THENCE, westerly, along the center of La Jaita Drive, to the intersection with the center of Cottonwood Creek Trail;

THENCE, northerly, approximately 300 feet along the center of Cottonwood Creek Trail;

THENCE, easterly, approximately 1000 feet;

THENCE, northerly, approximately 50 feet;

THENCE, easterly, approximately 1060 feet;

THENCE, northerly, approximately 210 feet;

THENCE, northeasterly, approximately 660 feet;

THENCE, northerly, approximately 680 feet to the center of East Old County Road 180;

THENCE, easterly, along the center of East Old County Road 180, to the intersection with the center of Post Oak Creek;

THENCE, downstream, in a southerly direction, along the center of Post Oak Creek, with its meanders, to its intersection with the pond;

THENCE, southerly, along the eastern shoreline of the pond to the far southeast corner;

THENCE, northeasterly, approximately 580 feet;

THENCE, northerly, approximately 400 feet;

THENCE, easterly, approximately 85 feet;

THENCE, northeasterly, approximately 700 feet;

THENCE, southerly, approximately 365 feet;

THENCE, northeasterly, approximately 980 feet, to the intersection with the center median of Ronald W Reagan Boulevard;

THENCE, southerly, along the center median of Ronald W Reagan Boulevard, to the intersection with the center of East Whitestone Boulevard;

THENCE, westerly, along the center of East Whitestone Boulevard, to the intersection with the center of North Vista Ridge Boulevard;

THENCE, southerly, along the center of North Vista Ridge Boulevard, to the intersection with the center of East Park Street

THENCE, southerly, along the center of South Vista Ridge Boulevard, to the intersection with the center of Brushy Creek Road;

THENCE, westerly, along the center of Brushy Creek Road, to the intersection with the center median of Toll Road 183A

THENCE, southerly, along the center median of Toll Road 183A, to a point approximately 150 south of the intersection with the center of Avery Ranch Boulevard;

THENCE, westerly, approximately 700 feet to the center of South Bell Boulevard;

THENCE, northerly, along the center of South Bell Boulevard; to the place of the BEGINNING.

EXHIBIT C

**Election Precinct No. 201
Williamson County, Texas**

BEGINNING at the intersection of Toll Road 183A and Brushy Creek Road;

THENCE, easterly, along the center of Brushy Creek Road to its intersection with the center of South Vista Ridge Boulevard;

THENCE, northerly, along the center of South Vista Ridge Boulevard, to its intersection with the center of East Park Street;

THENCE, northerly, along the center of North Vista Ridge Boulevard, to its intersection with the center of East Whitestone Boulevard;

THENCE, westerly, along the center of East Whitestone Boulevard, to its intersection with the center of Ronald W Reagan Boulevard;

THENCE, northerly, approximately 1890 feet along the center median of Ronald W Reagan Boulevard;

THENCE, southeasterly, approximately 1210 feet;

THENCE, northerly, approximately 220 feet;

THENCE, westerly, approximately 365 feet;

THENCE, northwesterly, approximately 700 feet;

THENCE, southwesterly, approximately 800 feet;

THENCE, northerly, approximately 730 feet;

THENCE, westerly, approximately 650 feet;

THENCE, northerly, approximately 965 feet, to the intersection of Ronald W Reagan Boulevard and County Road 272,

THENCE, easterly, along the center of County Road 272, to its intersection with the center of Brushy Creek;

THENCE, downstream, in a southerly direction, along the center of Brushy Creek, with its meanders, to its intersection with South Brushy Creek;

THENCE, downstream, in a westerly direction, along the center of South Brushy Creek, with its meanders, to its intersection with the center of Southern Pacific Railroad;

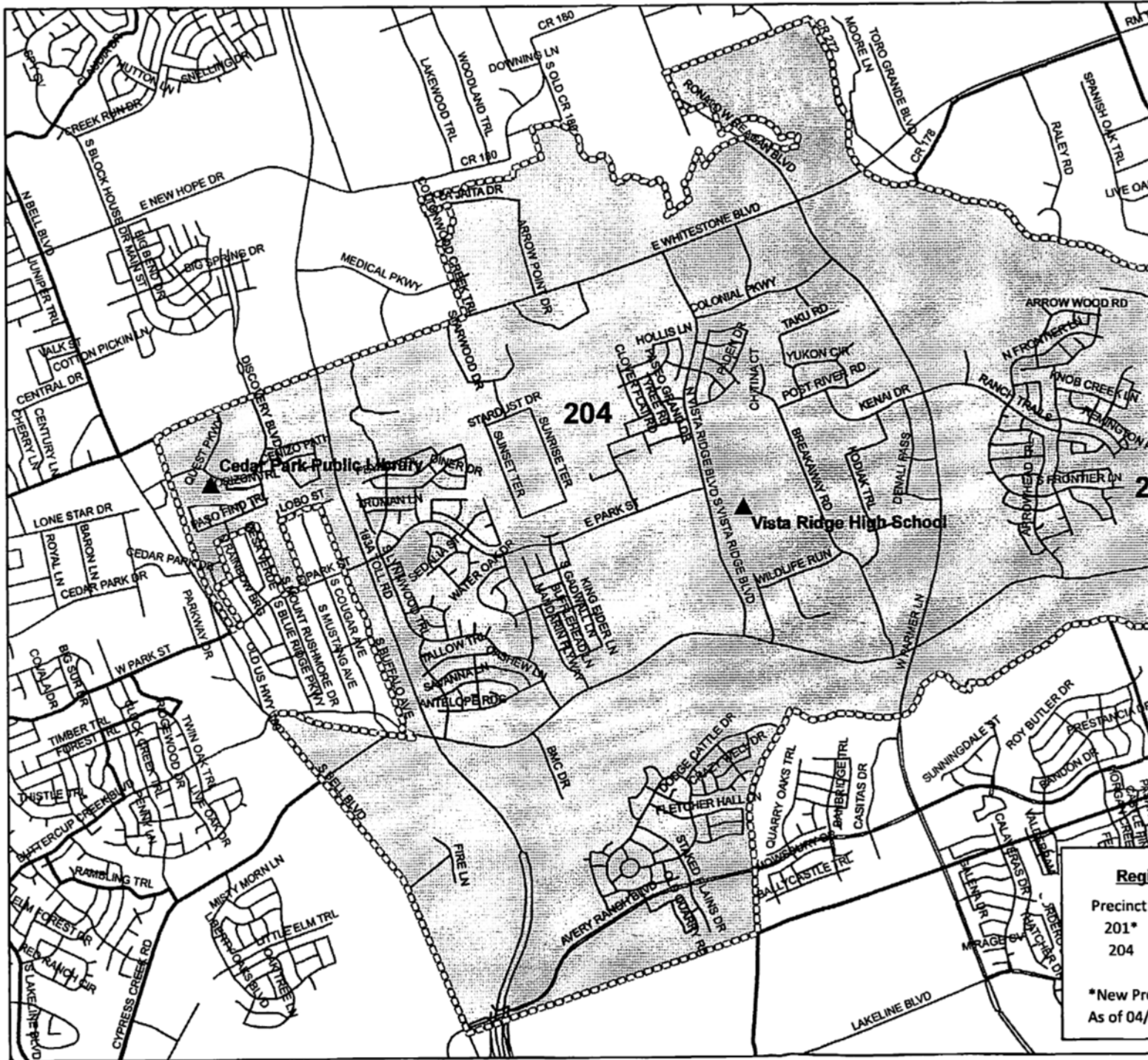
THENCE, southerly, along the center of Southern Pacific Railroad, to its intersection with the center of

Avery Ranch Boulevard;

THENCE, southerly, approximately 1400 feet along the center of Southern Pacific Railroad;

THENCE, westerly, approximately 5900 feet to a point approximately 50 south of the intersection of Avery Ranch Boulevard and Toll Road 183A;

THENCE, northerly, along the center median of Toll Road 183A, to the Place of the BEGINNING.



CREATION OF PRECINCT 201