

**ORDER CREATING
WILLIAMSON COUNTY ELECTION PRECINCTS 402 AND 403**

Precinct 426 has 5,027 active registered voters. Precinct 426 violates section 42.006 of the Texas Election Code because it contains more than 5,000 registered voters. Section 42.031(b)(2) of the Texas Election Code grants Commissioners Court the authority to make necessary changes in the precinct boundary.

After consultations with Commissioner Morrison, and the chairs of the Republican and Democratic parties, Bill Fairbrother and Richard Torres, recommendation is being made to adjust the boundaries to election precincts 420, 424, and 426 to create Precinct 402 and Precinct 403 as graphically displayed on the map entitled Exhibit "A," attached hereto and incorporated herein. The creation will result in the following active registered voter counts:

Precinct 402	2,669
Precinct 403	1,350
Precinct 420	3,227
Precinct 424	4,219
Precinct 426	1,458

NOW, THEREFORE, BE IT ORDERED that, effective January 1, 2010:

Precinct 402 shall be created from the northwest portion of current Precinct 426 south of East US Highway 79, west of South Farm to Market Road 1660, following the current city of Hutto boundary to the State Highway 130. The precinct will also gain the northeast portion of current Precinct 424 following the current city of Hutto boundary. The polling place for Precinct 402 shall be Hutto City Hall, 401 West Front Street, Hutto. The polling place for Precinct 426 shall be Farley Middle School, 205 Swindoll Lane, Hutto.

Precinct 403 shall be created from the north central portion of current Precinct 426 south of East US Highway 79, east of South Farm to Market Road 1660, following the current city of Hutto boundary along the southeast and thence north to East US Highway 79. The precinct will also gain the portion of current Precinct 420 east of North Farm to Market Road 1660 following the currently city of Hutto boundary to the north and along the east. The polling place for Precinct 403 shall be Hutto Elementary School, 100 Mager Lane, Hutto. The polling place for Precinct 420 shall be Hutto Middle School, 1005 Exchange Boulevard, Hutto.

Exhibit "B" contains a written description of Precinct 402, and Exhibit "C" contains a map of the precinct. Exhibit "D" contains a written description of Precinct 426, and Exhibit "E" contains a map of the precinct. Exhibit "F" contains a written description of Precinct 403, and Exhibit "G" contains a map of the precinct. Exhibit "H" contains a written description of precinct 420, and Exhibit "I" contains a map of the precinct.


Adopted on this 12th day of May, 2009.




Dan A. Gattis, County Judge



Lisa Birkman, Commissioner, Precinct 1



Cynthia Long, Commissioner, Precinct 2

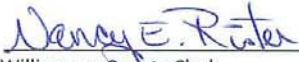


Valerie Covey, Commissioner, Precinct 3



Ron Morrison, Commissioner, Precinct 4

ATTEST:



Williamson County Clerk

Exhibit B

Election Precinct No. 402
Williamson County, Texas

BEGINNING at the intersection of East US Highway 79 and South Farm to Market Road 1660;

THENCE, southerly, along the center South Farm to Market Road 1660; to its intersection with County Road 137,

THENCE, southerly, along the center of County Road 137, to its intersection with County Road 135;

THENCE, westerly, approximately 1425 feet along the center of County Road 135;

THENCE, northerly, approximately 3115 feet along the city boundary of Hutto;

THENCE, westerly, approximately 1450 feet along the city boundary of Hutto;

THENCE, southerly, approximately 1145 feet along the city boundary of Hutto;

THENCE, westerly, approximately 1520 feet along the city boundary of Hutto;

THENCE, southerly, approximately 2350 feet along the city boundary of Hutto; to its intersection with Brushy Creek;

THENCE, southeasterly, downstream approximately 1400 feet along Brushy Creek with its meanders;

THENCE, southerly, approximately 3770 feet along the city boundary of Hutto;

THENCE, southwesterly, approximately 930 feet along the city boundary of Hutto;

THENCE, westerly, approximately 630 feet along the city boundary of Hutto;

THENCE, westerly, approximately 640 feet along the city boundary of Hutto;

THENCE, westerly, approximately 1690 feet along the city boundary of Hutto;

THENCE, northerly, approximately 2517 feet along the city boundary of Hutto;

THENCE, westerly, approximately 2100 feet along the city boundary of Hutto;

THENCE, northerly, approximately 820 feet along the city boundary of Hutto, to its intersection with Farm to Market Road 685;

THENCE, northerly, approximately 490 feet along the center of Farm to Market Road 685,

THENCE, northwesterly, approximately 190 feet along the city boundary of Hutto;

THENCE, northerly, approximately 1895 feet along the city boundary of Hutto,

THENCE, northeasterly, approximately 500 feet along the city boundary of Hutto;

THENCE, northerly, approximately 270 feet along the city boundary of Hutto;

THENCE, westerly, approximately 4230 feet along the city boundary of Hutto;

THENCE, northerly, approximately 1600 feet along the city boundary of Hutto;

THENCE, northwesterly, approximately 2535 feet along the city boundary of Hutto; to its intersection with East US Highway 79;

THENCE, easterly, along the East Highway 79, to the Place of the BEGINNING.

Exhibit D

Election Precinct No. 426
Williamson County, Texas

BEGINNING at the intersection of East US Highway 79 and County Road 132;

THENCE, easterly, along the center East US Highway 79; to its intersection with Farm to Market Road 3349,

THENCE, southerly, along the center of Farm to Market Road 3349, to its intersection with Farm to Market Road 1660;

THENCE, westerly, along the center of Farm to Market Road 1660, to its intersection with County Road 129;

THENCE, southerly, along the center of County Road 129, to the common boundary between Williamson and Travis County;

THENCE, westerly, along the common boundary between Williamson and Travis County; to its intersection with Farm to Market Road 685;

THENCE, northerly, along the center of Farm to Market Road 685; to the city boundary of Hutto;

THENCE, southerly, approximately 800 feet along the city boundary of Hutto;

THENCE, easterly, approximately 2100 feet along the city boundary of Hutto,

THENCE, southerly, approximately 2500 feet along the city boundary of Hutto,

THENCE, easterly, approximately 1700 feet along the city boundary of Hutto;

THENCE, northerly, approximately 630 feet along the city boundary of Hutto, to its intersection with County Road 197;

THENCE, easterly, approximately 630 feet along County Road 197;

THENCE, northeasterly, approximately 920 feet along the city boundary of Hutto;

THENCE, northerly, approximately 3790 feet along the city boundary of Hutto; to its intersection with Brushy Creek;

THENCE, northwesterly, approximately 1450 feet upstream along the Brushy Creek with its meanders;

THENCE, northerly, approximately 22345 feet along the city boundary of Hutto;

THENCE, easterly, approximately 1500 feet along the city boundary of Hutto;

THENCE, northerly, approximately 1130 feet along the city boundary of Hutto;

THENCE, easterly, approximately 1450 feet along the city boundary of Hutto;

THENCE, southerly, approximately 3115 feet along the city boundary of Hutto; to its intersection with County Road 135;

THENCE, easterly, along the center of County Road 135, to its intersection with County Road 137;

THENCE, northerly, along the center of County Road 137, to its intersection with Farm to Market Road 1660;

THENCE, easterly, approximately 2625 feet along the center of Farm to Market Road 1660, to the city boundary of Hutto;

THENCE, northerly, approximately 1055 feet along the city boundary of Hutto;

THENCE, easterly, approximately 775 feet along the city boundary of Hutto;

THENCE, southerly, approximately 1120 feet along the city boundary of Hutto;

THENCE, westerly, approximately 195 feet along the city boundary of Hutto;

THENCE, southerly, approximately 120 feet along the city boundary of Hutto;

THENCE, southeasterly, approximately 330 feet along the city boundary of Hutto;

THENCE, northerly, approximately 155 feet along the city boundary of Hutto;

THENCE, easterly, approximately 1445 feet along the city boundary of Hutto;

THENCE, northerly, approximately 2800 feet along the city boundary of Hutto;

THENCE, easterly, approximately 1260 feet along the city boundary of Hutto;

THENCE, southerly, approximately 525 feet along the city boundary of Hutto;

THENCE, easterly, approximately 835 feet along the city boundary of Hutto;

THENCE, northerly, approximately 3400 feet along the city boundary of Hutto;

THENCE, westerly, approximately 1065 feet along the city boundary of Hutto;

THENCE, southwesterly, approximately 525 feet along the city boundary of Hutto;

THENCE, westerly, approximately 275 feet along the city boundary of Hutto;

THENCE, northwesterly, approximately 235 feet along the city boundary of Hutto;

THENCE, northerly, approximately 5620 feet, to the Place of the BEGINNING.

Exhibit F

**Election Precinct No. 403
Williamson County, Texas**

BEGINNING at the intersection of East US Highway 79 and South Farm to Market Road 1660;

THENCE, southerly, along the center South Farm to Market Road 1660;

THENCE, easterly, along the center of Farm to Market Road 1660, to the city limit of the City of Hutto;

THENCE, northerly, approximately 1050 feet along the city boundary of Hutto;

THENCE, easterly, approximately 750 feet along the city boundary of Hutto;

THENCE, southerly, approximately 1100 feet along the city boundary of Hutto;

THENCE, westerly, approximately 200 feet along the city boundary of Hutto;

THENCE, southeasterly, approximately 350 feet along the city boundary of Hutto;

THENCE, northerly, approximately 150 feet along the city boundary of Hutto;

THENCE, easterly, approximately 1450 feet along the city boundary of Hutto;

THENCE, northerly, approximately 2800 feet along the city boundary of Hutto;

THENCE, easterly, approximately 1260 feet along the city boundary of Hutto;

THENCE, southerly, approximately 525 feet along the city boundary of Hutto;

THENCE, easterly, approximately 850 feet along the city boundary of Hutto;

THENCE, northerly, approximately 3400 feet along the city boundary of Hutto;

THENCE, westerly, approximately 1050 feet along the city boundary of Hutto;

THENCE, southwesterly, approximately 490 feet along the city boundary of Hutto;

THENCE, westerly, approximately 275 feet along the city boundary of Hutto;

THENCE, northwesterly, approximately 230 feet along the city boundary of Hutto;

THENCE, northerly, approximately 3300 feet along the city boundary of Hutto, to the intersection of County Road 132 and County Road 199;

THENCE, northerly, along the center of County Road 132, to its intersection with East US Highway 79;

THENCE, westerly, approximately 1750 feet along the center of East US Highway 79;

THENCE, northerly, approximately 1690 feet along the city boundary of Hutto, to its intersection with Mager Lane;

THENCE, westerly, approximately 340 feet along the center of Mager Ln;

THENCE, northerly, approximately 1560 feet along the city boundary of Hutto;

THENCE, westerly, approximately 200 feet along the city boundary of Hutto;

THENCE, northerly, approximately 2125 feet along the city boundary of Hutto;

THENCE, westerly, approximately 1050 feet along the city boundary of Hutto;

THENCE, southerly, approximately 1460 feet along the city boundary of Hutto, to its intersection with Limmer Loop;

THENCE, westerly, along the center of Limmer Loop, to its intersection with Farm to Market Road 1660;

THENCE, southerly, approximately 2015 feet along the center of Farm to Market Road 1660;

THENCE, easterly, approximately 1340 feet along the city boundary of Hutto;

THENCE, southerly, approximately 310 feet along the city boundary of Hutto; to its intersection with Mager Lane,

THENCE, westerly, along the center of Mager Lane; to its intersection with North Farm to Market Road 1660;

THENCE, southerly, along the center of North Farm to Market Road 1660; to its intersection with East US Highway 79;

THENCE, easterly along the center of East US Highway 79, to the Place of the BEGINNING.

Exhibit H

Election Precinct No. 420
Williamson County, Texas

BEGINNING at the intersection of East Palm Valley Boulevard and North Red Bud Lane;

THENCE, northerly, along the center North Red Bud Lane; to its intersection with County Road 122,

THENCE, easterly, along the center of County Road 122, to its intersection with North County Road 122;

THENCE, easterly, along the center of North County Road 122, to its intersection with County Road 110;

THENCE, northerly, along the center of County Road 110, to its intersection with County Road 107;

THENCE, easterly, along the center of County Road 107; to its intersection with County Road 100;

THENCE, northerly, along the center of County Road 100; to its intersection with McShepherd Road;

THENCE, easterly, approximately 400 feet; to the center of the San Gabriel River;

THENCE, southeasterly, downstream along the center of the San Gabriel River with its meanders; to its intersection with an unnamed stream;

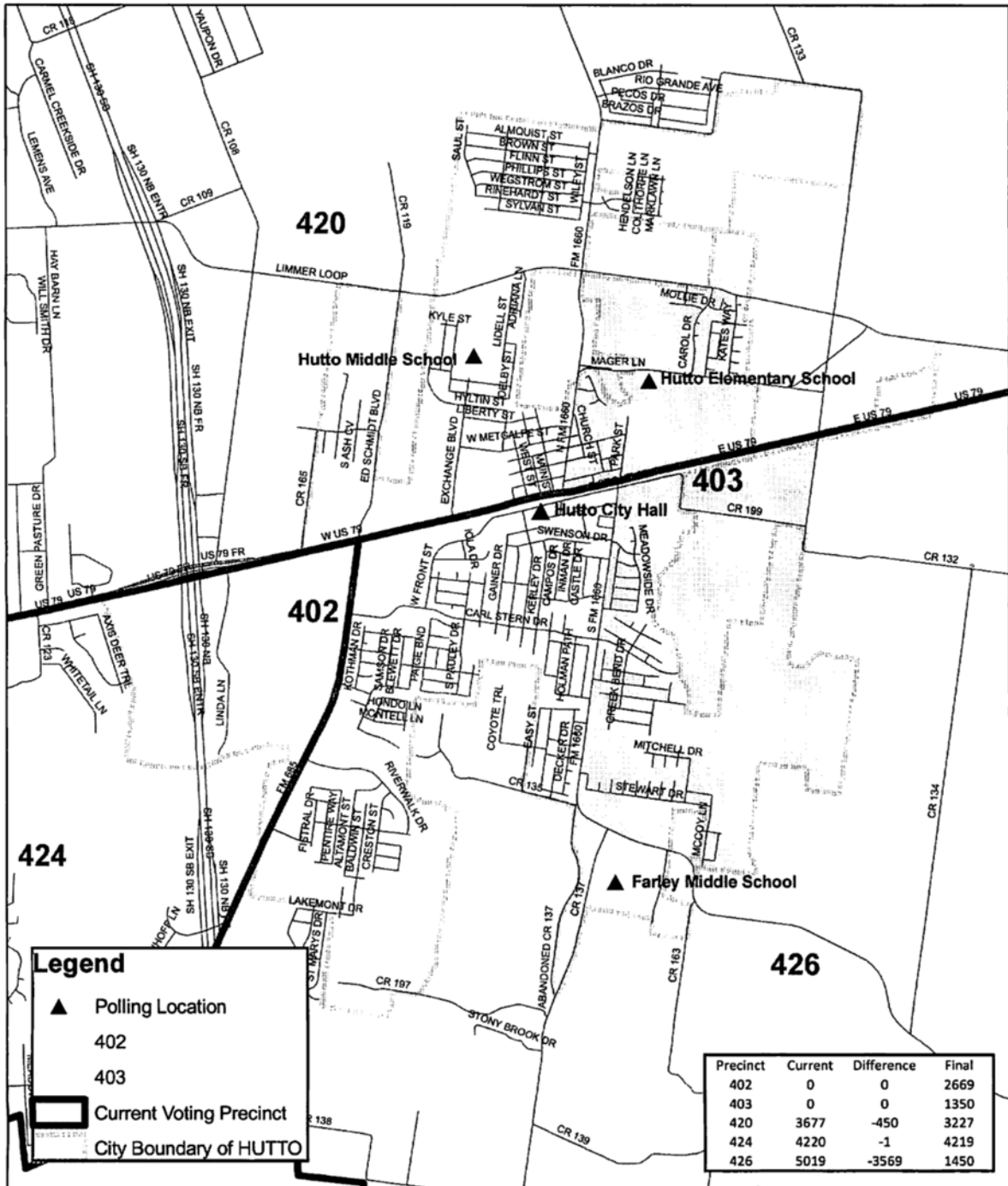
THENCE, southerly, along the center of the stream, to its intersection with County Road 101;

THENCE, southerly, along the center of County Road 101; to its intersection with East US Highway 79;

THENCE, westerly, along the center of East US Highway 79, to its intersection with East Palm Valley Boulevard;

THENCE, westerly, along the center of East Palm Valley Boulevard, to the Place of the BEGINNING.

EXHIBIT A

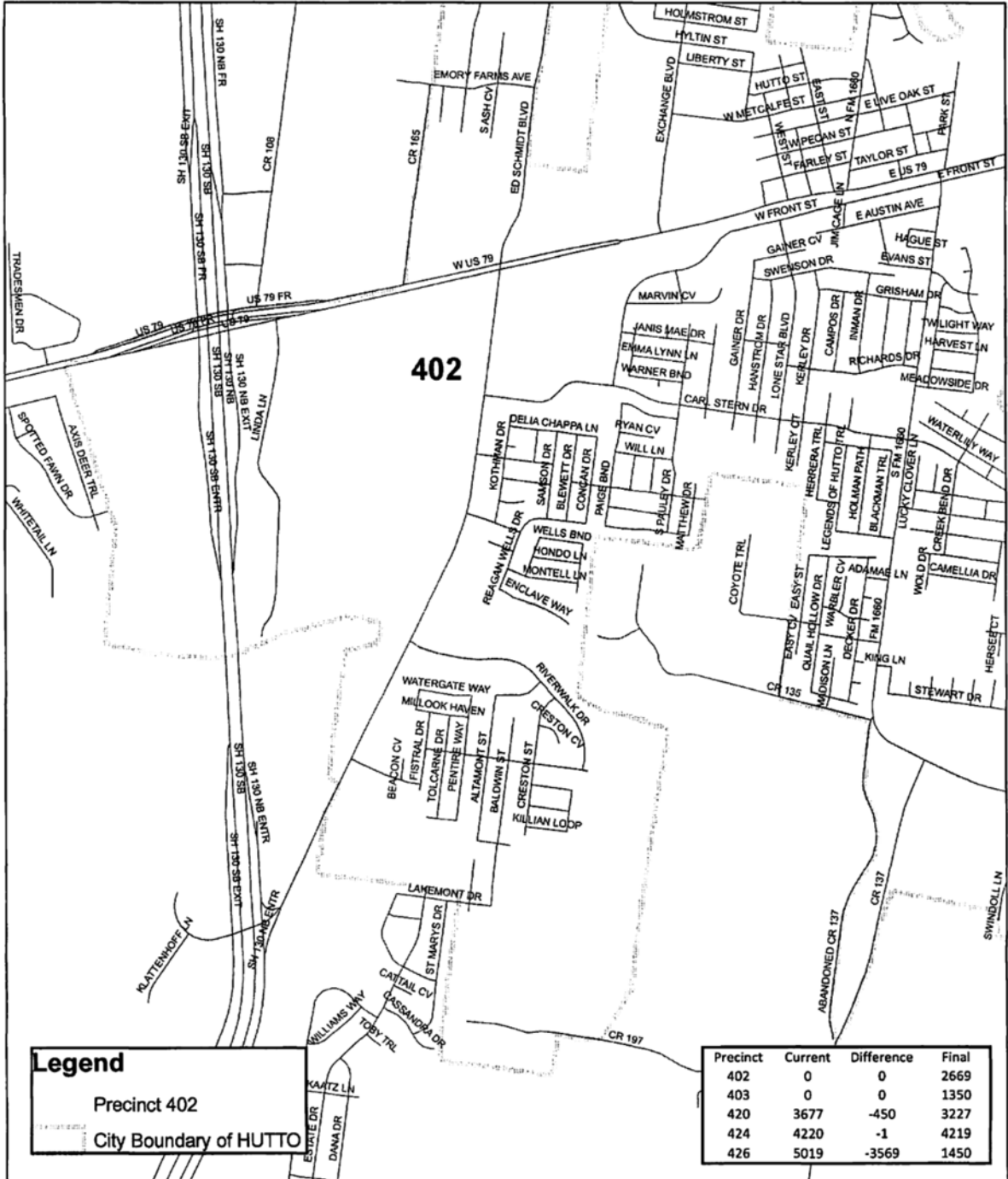


CREATION OF PRECINCTS 402 & 403
EFFECTIVE JANUARY 1, 2010



Created by Williamson County Elections Dept.
GIS Analyst: David Cardenas
Map 7/9, 2009
301 SE Inner Loop, Ste 104 Georgetown, TX
512-843-1828 elections@wcgov.org

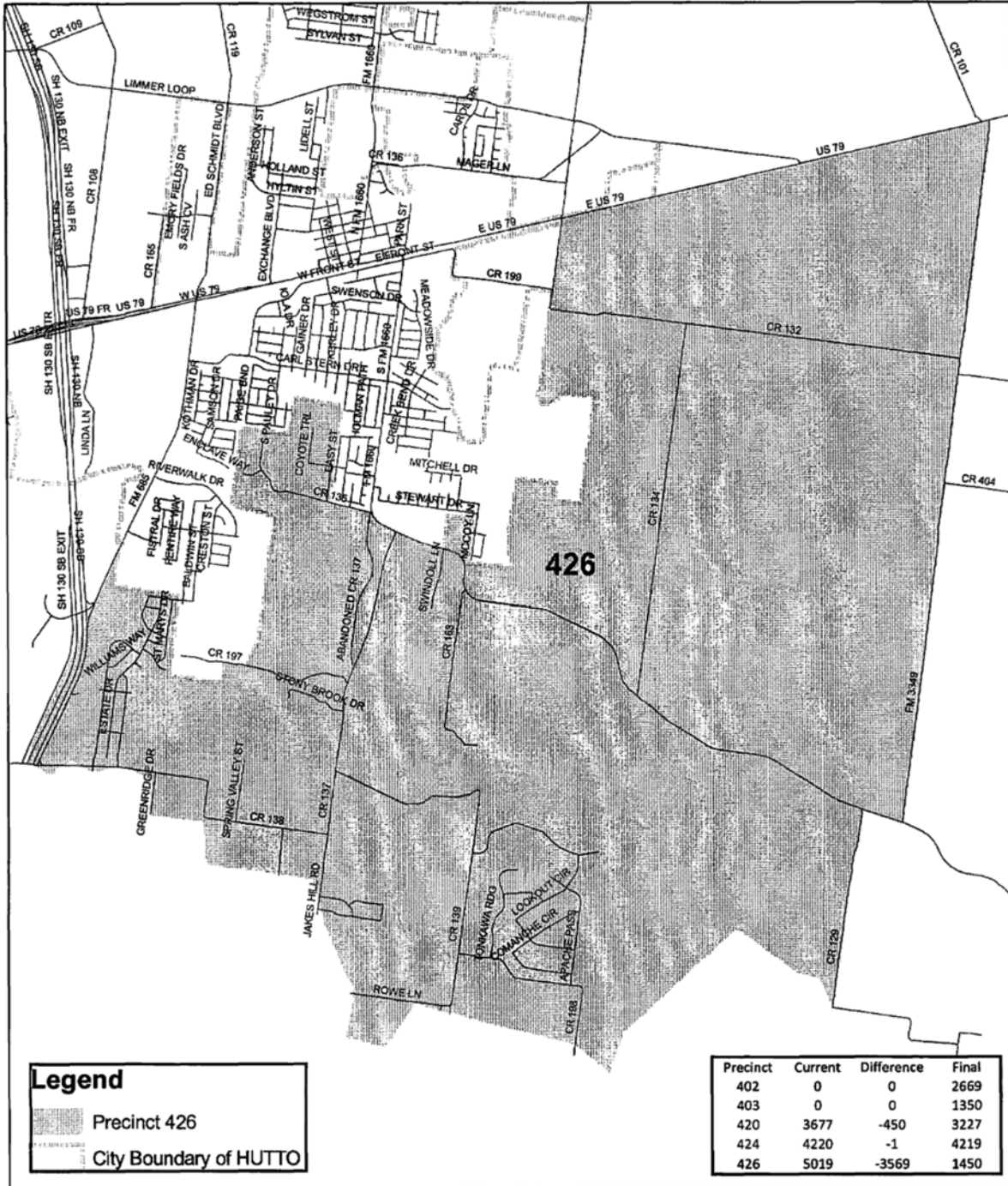
EXHIBIT C



PRECINCT 402
EFFECTIVE JANUARY 1, 2010



EXHIBIT E



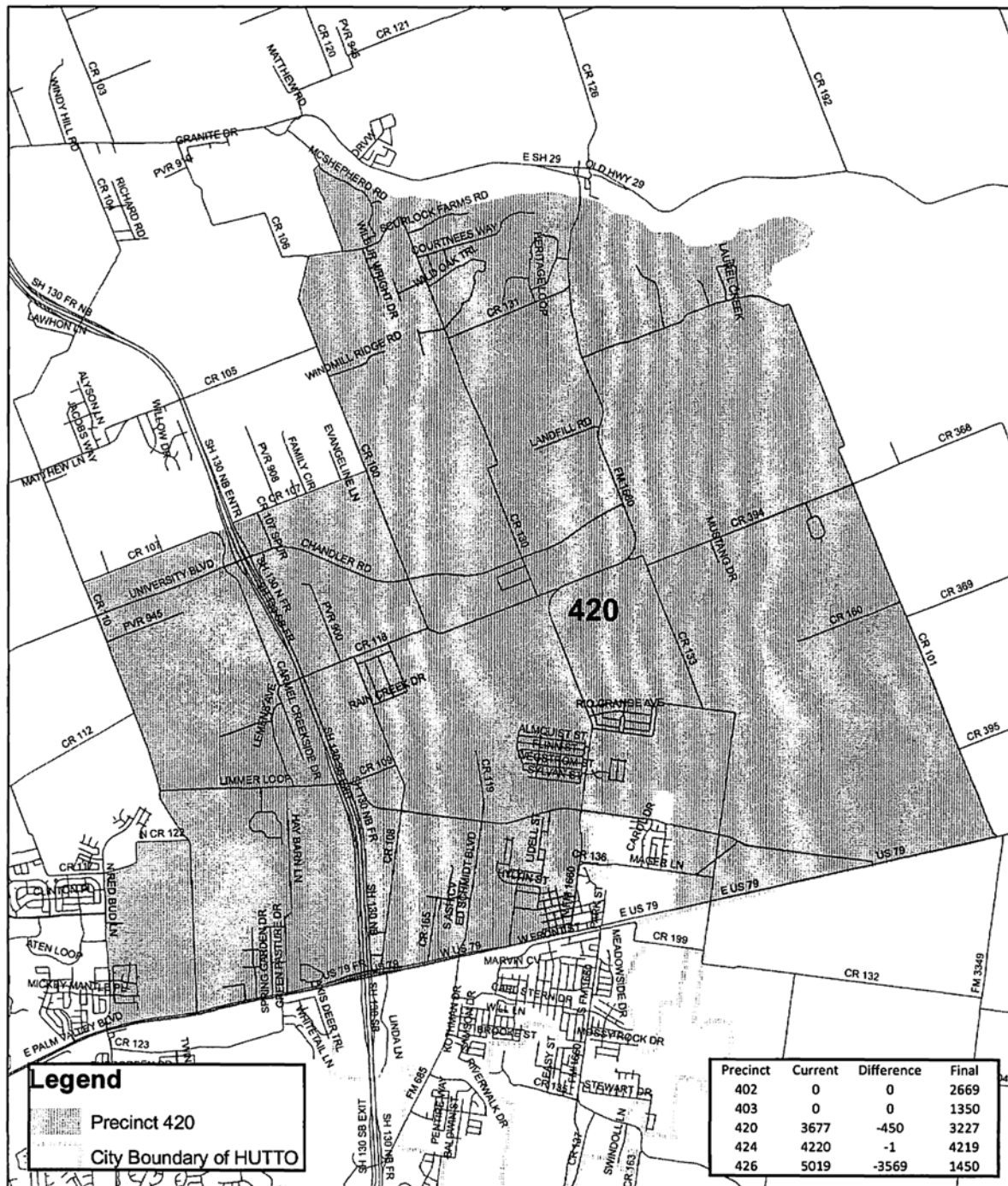
PRECINCT 426
EFFECTIVE JANUARY 1, 2010

EXHIBIT G



PRECINCT 403
EFFECTIVE JANUARY 1, 2010

EXHIBIT I



PRECINCT 420
EFFECTIVE JANUARY 1, 2010



Created by Williamson County Elections Dept.
 GIS Analyst: David Sandberg
 May 7th, 2008
 301 SE Beaver Loop Ste 104 Georgetown, TX
 512-443-1629 elections@wtco.net