
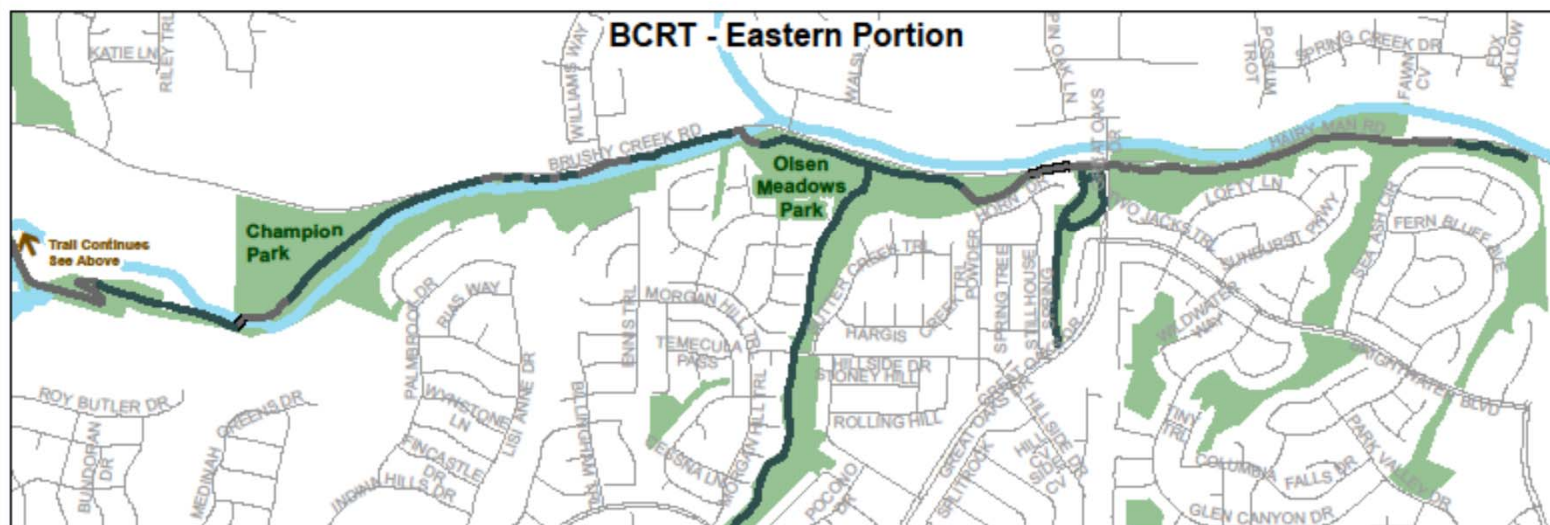
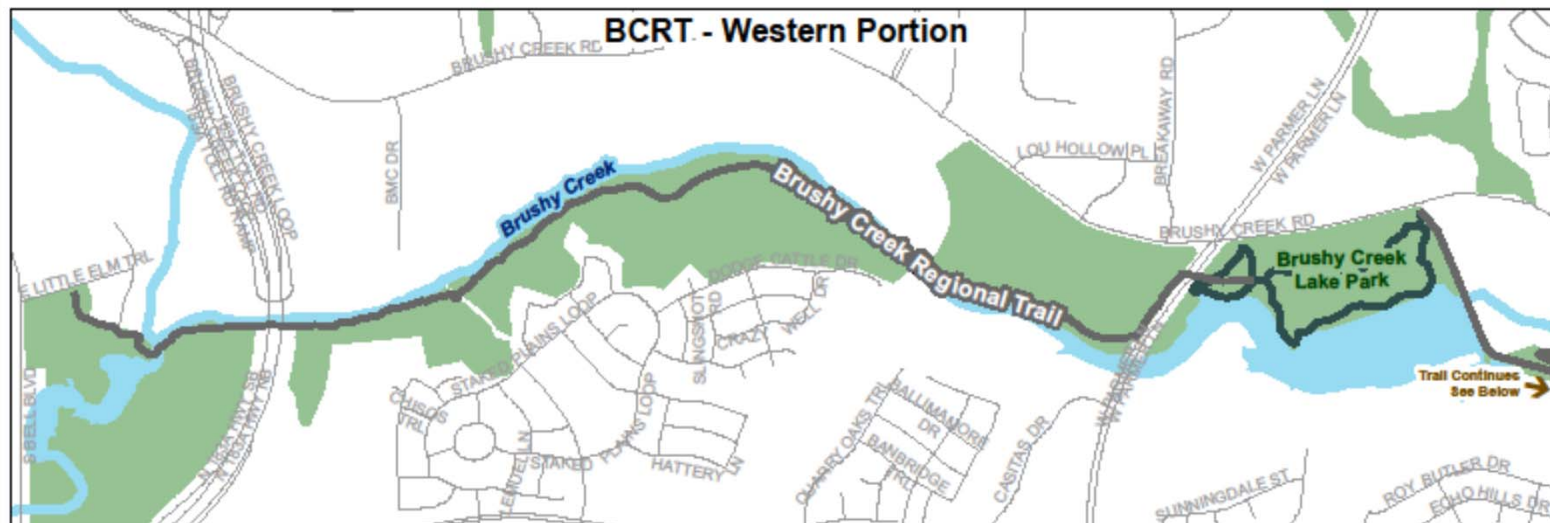


OCTOBER 2015 POST RAIN EVENTS TRAILS CONDITIONS

(FOLLOWING NUMEROUS
REPAIRS & REPLACEMENT OF
ERODED MATERIALS SINCE
MAY 2015 RAIN EVENTS)



Parks
&
Recreation



Brushy Creek Regional Trail
Williamson County, TX



0 0.25 0.5 Miles

This map is a schematic intended only for casual purposes; do not rely on the accuracy of any details without independently confirming them.

MAP DATE: 8/7/2012
MAP CONTACT:
Williamson County GIS Staff
301 SE Inner Loop Suite 107
Georgetown, TX 78626
gis@wilco.org









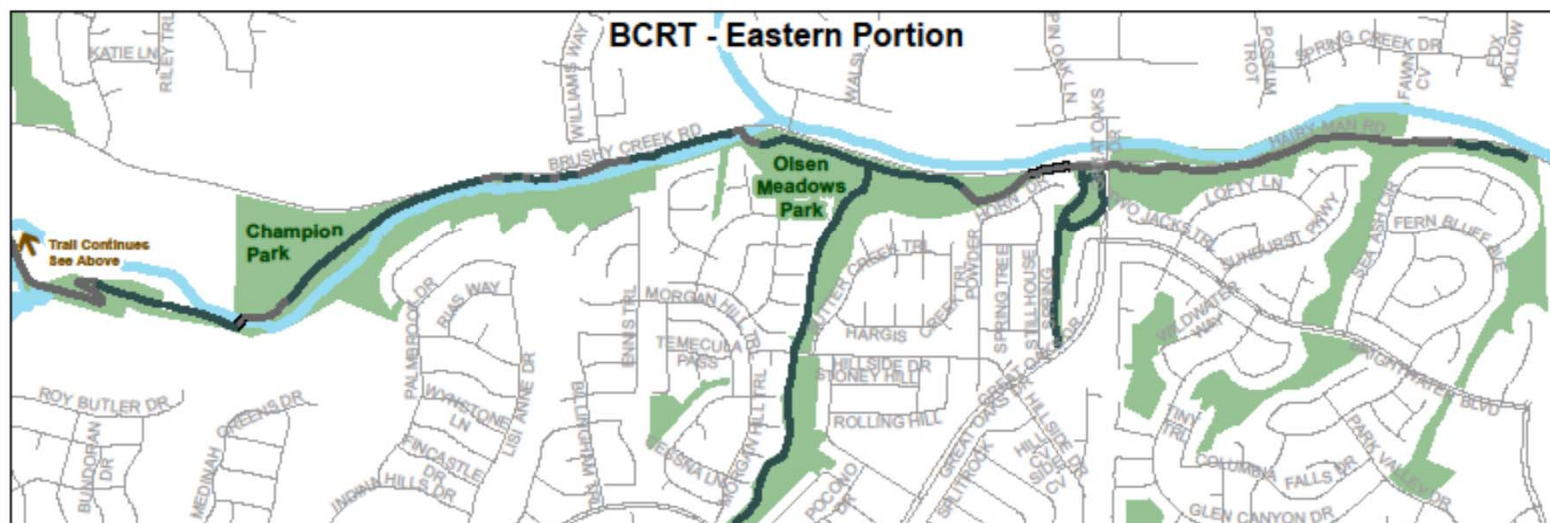
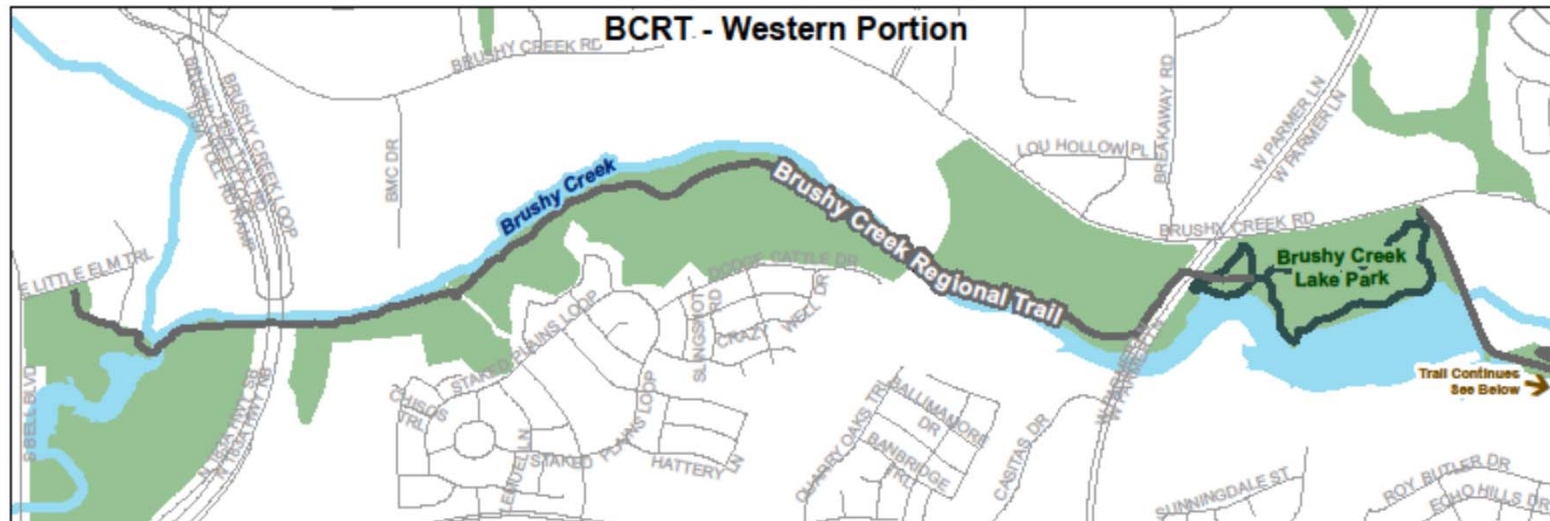








EAST OF HWY 183A
BRIDGE



Brushy Creek Regional Trail
Williamson County, TX



0 0.25 0.5 Miles

This map is a schematic intended only for casual purposes; do not rely on the accuracy of any details without independently confirming them.

MAP DATE: 8/7/2012
MAP CONTACT:
Williamson County GIS Staff
301 SE Inner Loop Suite 107
Georgetown, TX 78626
gis@wilco.org









2015/11/05

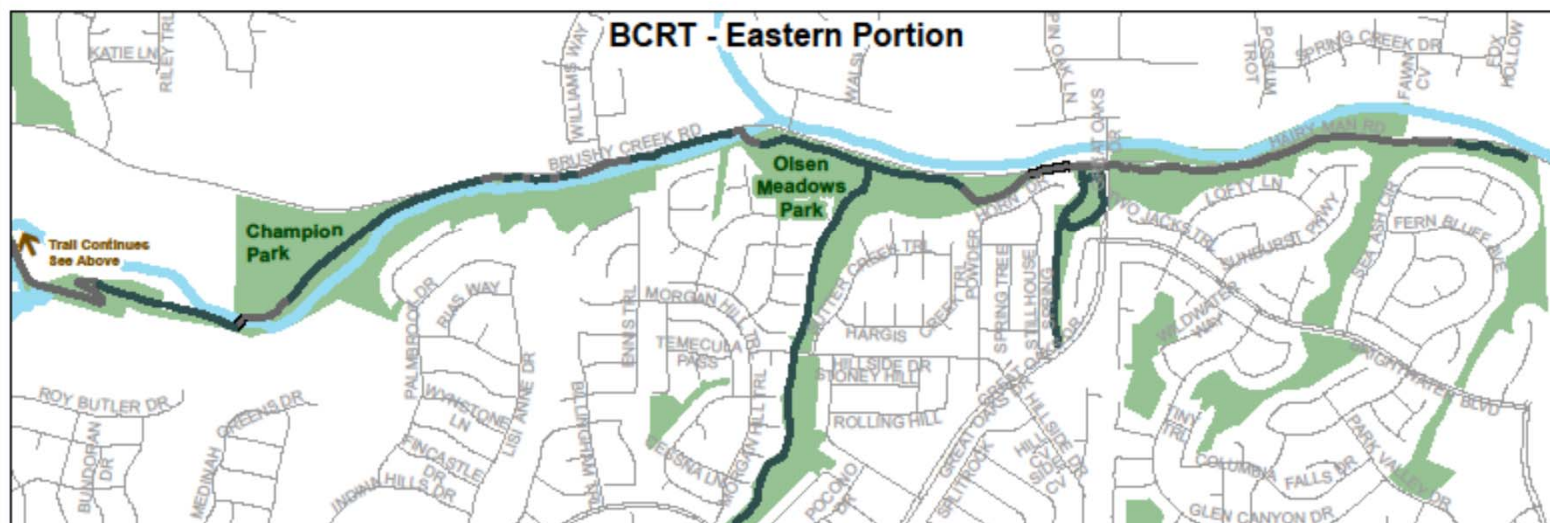
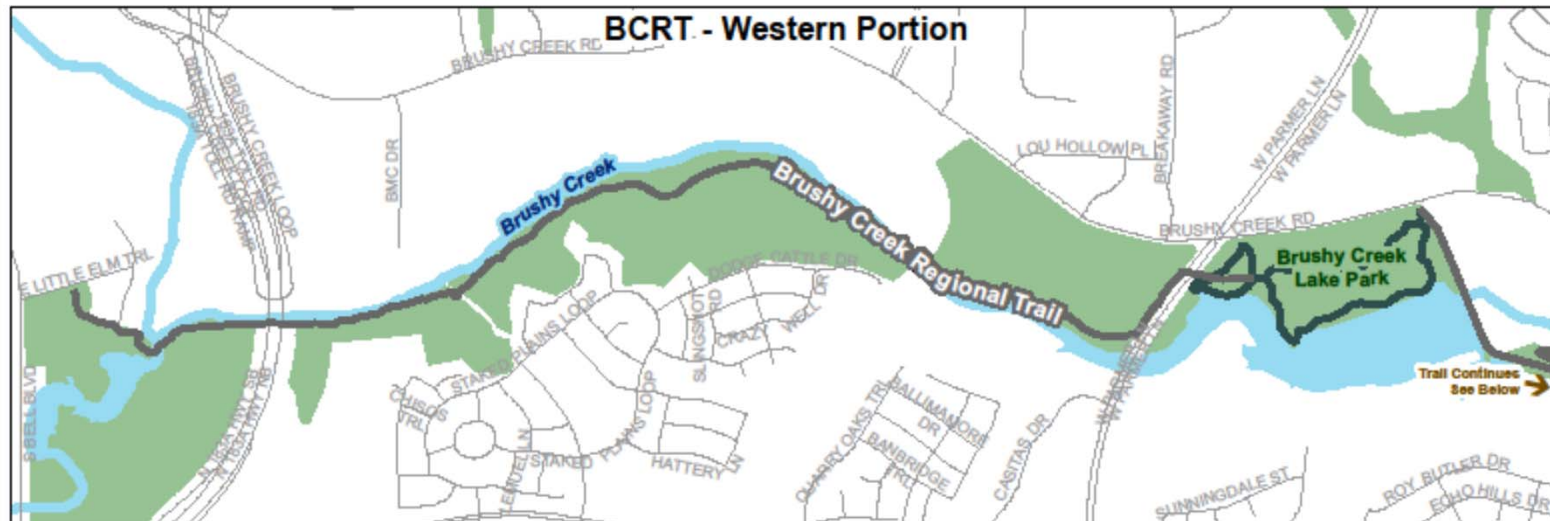


2015/11/05



2015/11/05

EAST OF DAM #7



Brushy Creek Regional Trail

Williamson County, TX



0 0.25 0.5 Miles

This map is a schematic intended only for casual purposes; do not rely on the accuracy of any details without independently confirming them.

MAP DATE: 8/7/2012
 MAP CONTACT:
 Williamson County GIS Staff
 301 SE Inner Loop Suite 107
 Georgetown, TX 78626
gis@wilco.org

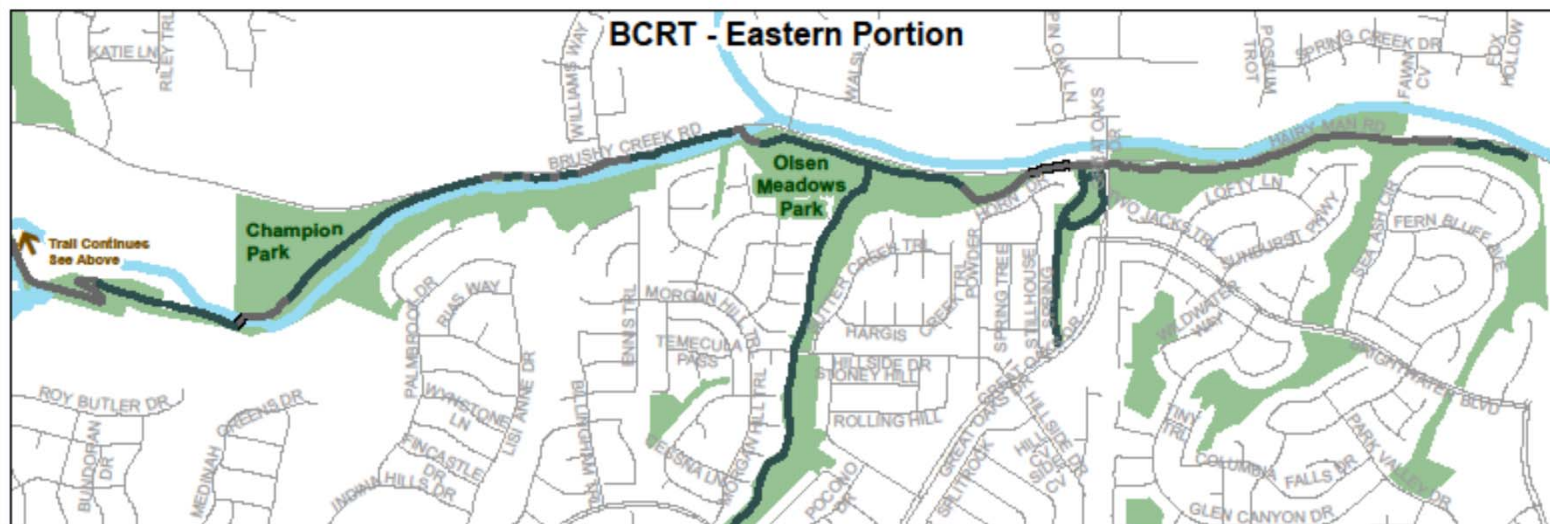
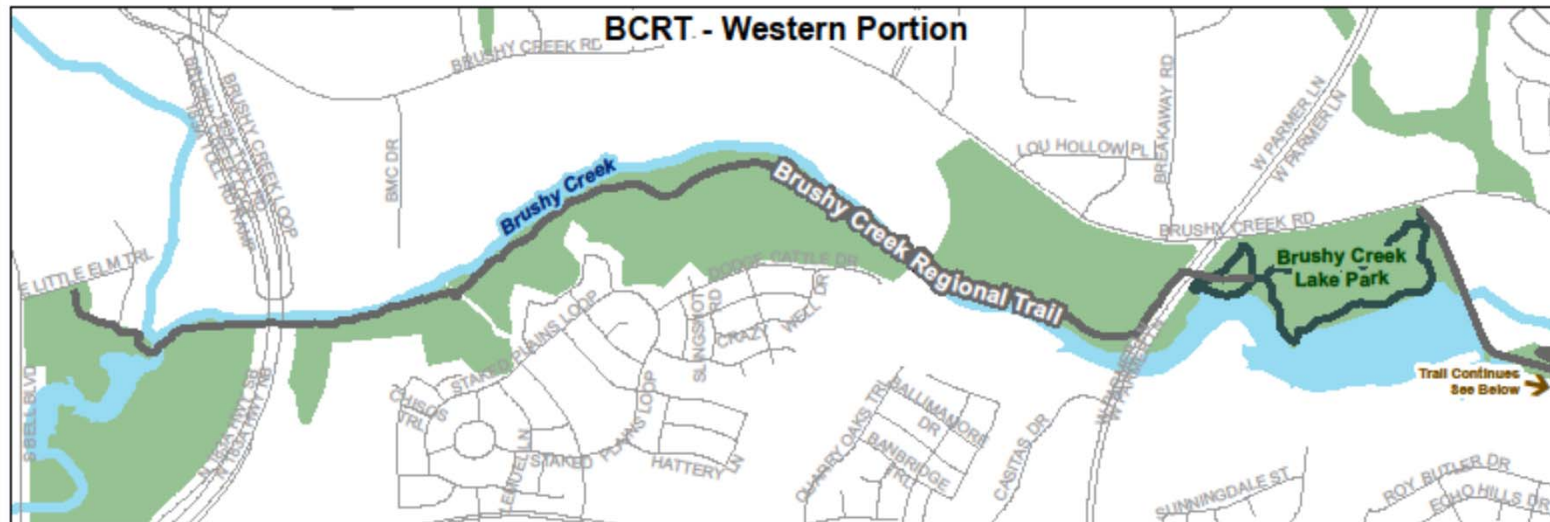






2015/11/02





Brushy Creek Regional Trail

Williamson County, TX



0 0.25 0.5 Miles

This map is a schematic intended only for casual purposes; do not rely on the accuracy of any details without independently confirming them.

MAP DATE: 8/7/2012
 MAP CONTACT:
 Williamson County GIS Staff
 301 SE Inner Loop Suite 107
 Georgetown, TX 78626
gis@wilco.org

EAST OF CHAMPION PARK

















LONG DURATION SEEPS





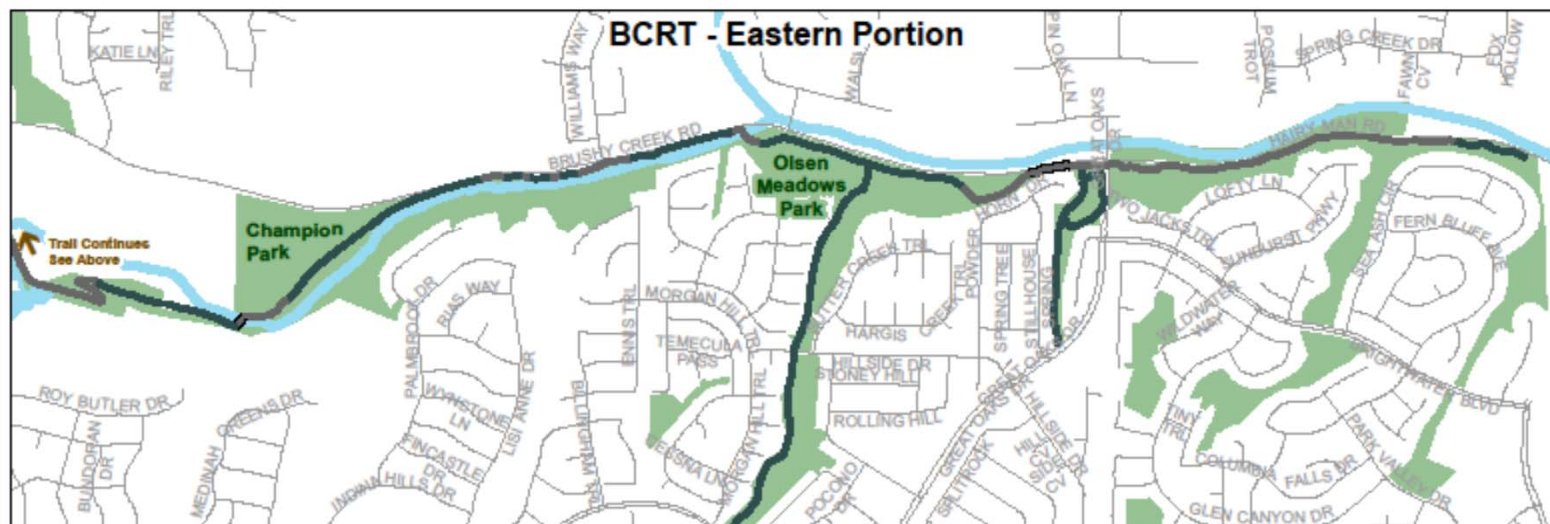
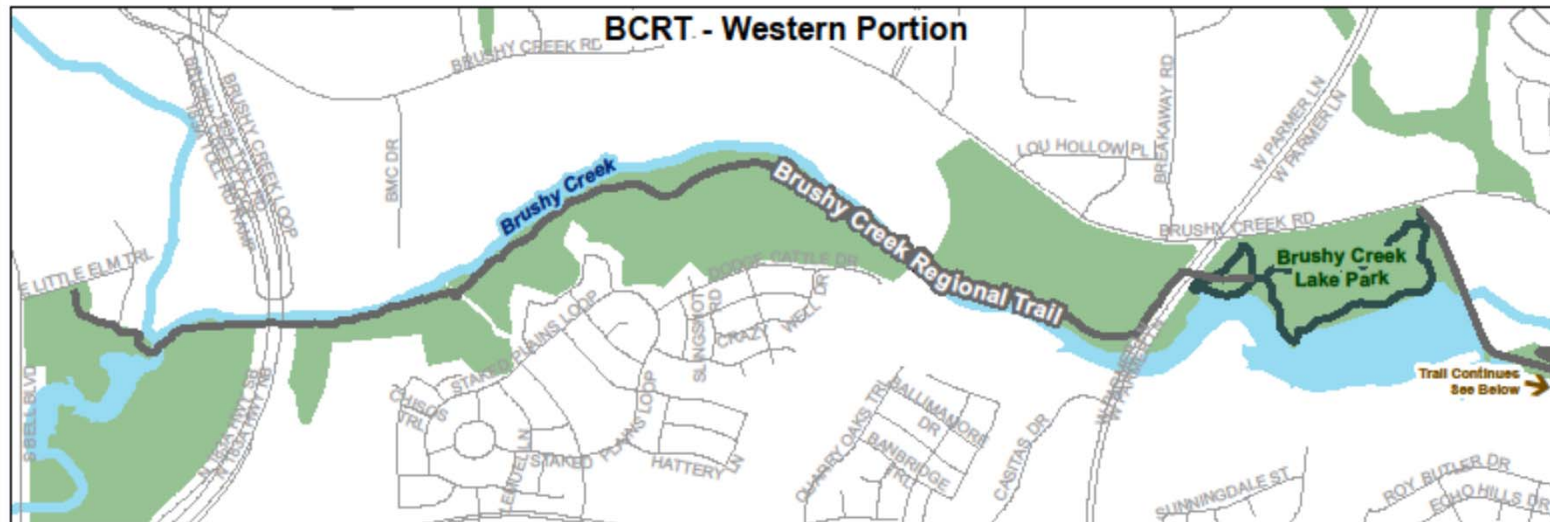


2015/11/02



2015/11/02

NEAR OLSON MEADOWS
PARK



Brushy Creek Regional Trail

Williamson County, TX



0 0.25 0.5 Miles

This map is a schematic intended only for casual purposes; do not rely on the accuracy of any details without independently confirming them.

MAP DATE: 8/7/2012
 MAP CONTACT:
 Williamson County GIS Staff
 301 SE Inner Loop Suite 107
 Georgetown, TX 78626
gis@wilco.org





NEAR CREEKSIDE PARK





SOUTHWEST WILLIAMSON COUNTY REGIONAL PARK







2015/11/02







Parks and Recreation Department