

Amendments to the Williamson County Long-Range Transportation Plan

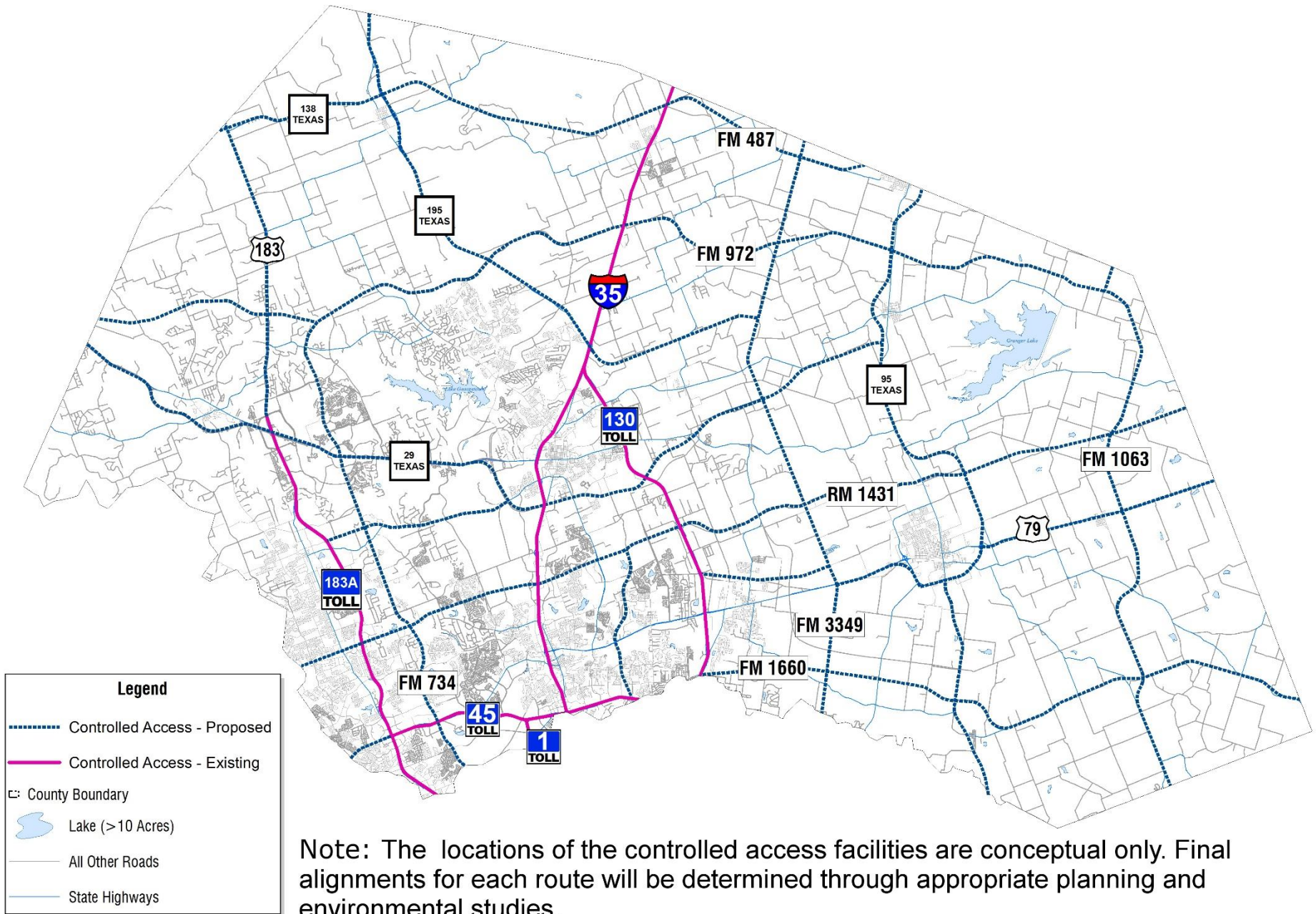
March 29, 2016



Amendments to the Plan

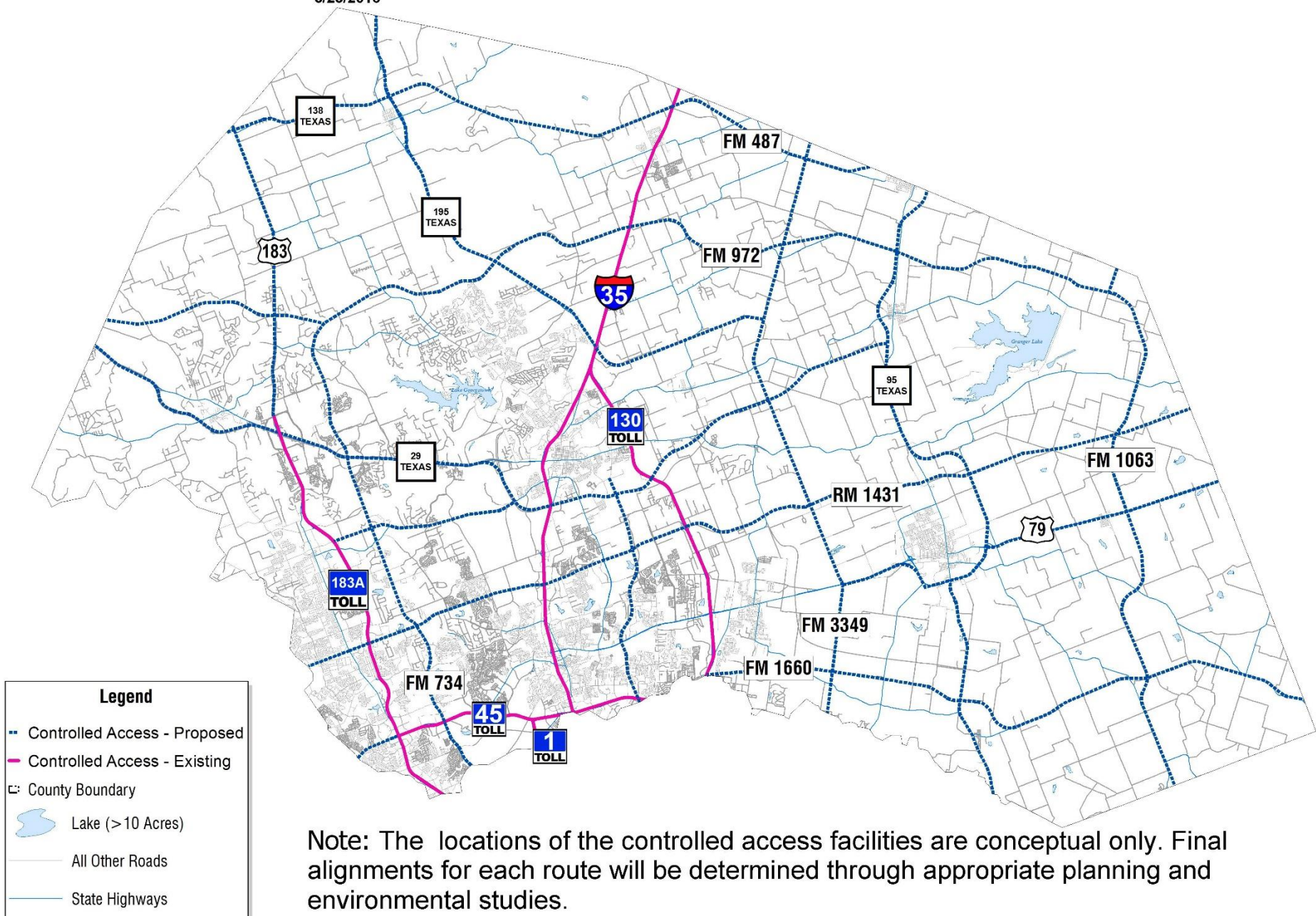
- Amendment 1
 - Revision of Figure ES-10: Proposed Controlled Access Facilities Map (pg. 32)

Conceptual Map of Proposed Controlled Access Facilities



Conceptual Map of Proposed Controlled Access Facilities

3/23/2016

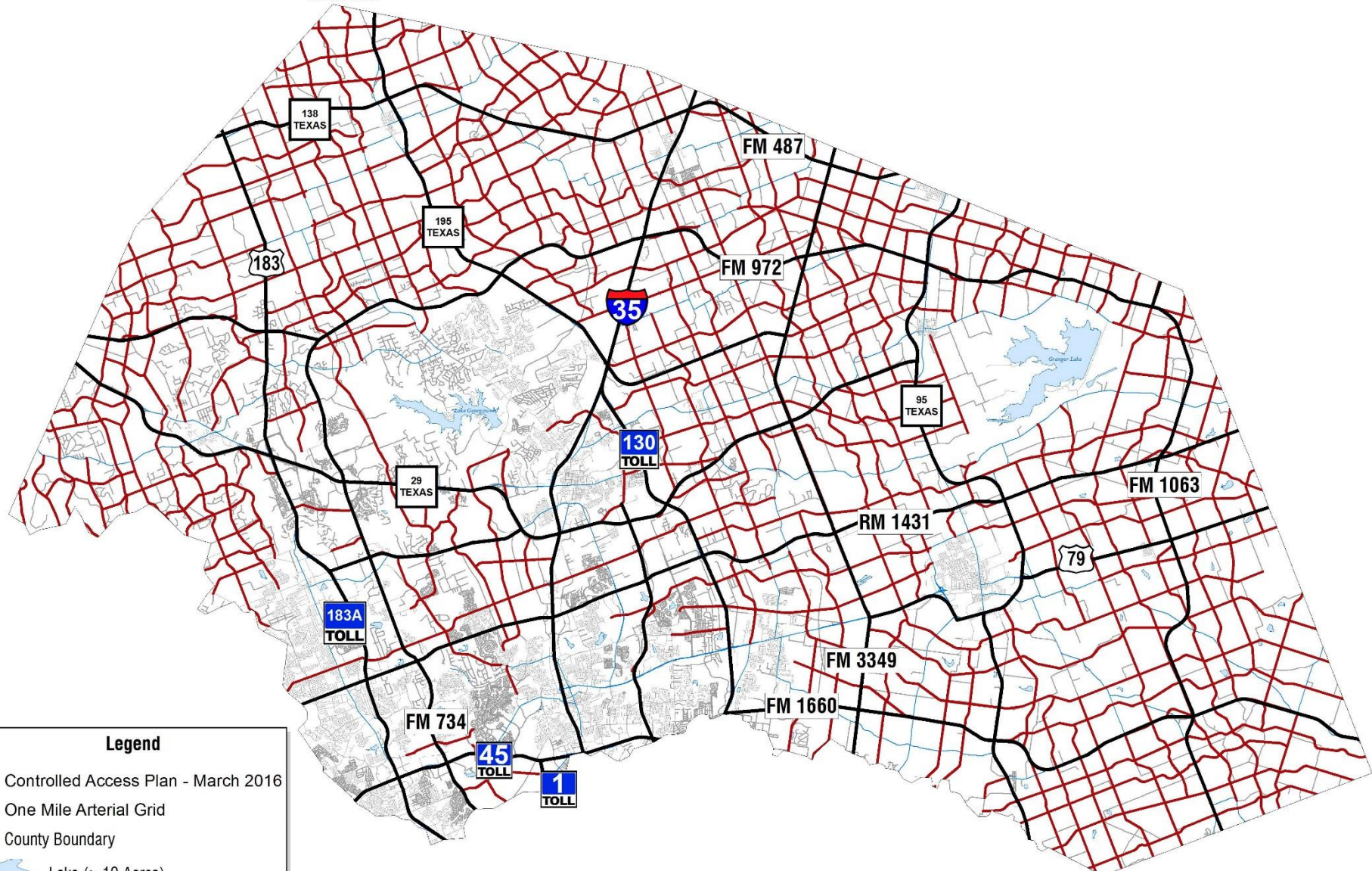


Amendments to the Plan

- Amendment 2
 - Figure ES-10 (b): Proposed Arterial Facilities Map (pg. 33)

Conceptual Map of Proposed Arterial Facilities

3/23/2016



Legend

- Controlled Access Plan - March 2016
- One Mile Arterial Grid
- - - County Boundary
- Lake (>10 Acres)
- All Other Roads
- State Highways

Note: The locations of the arterial facilities are conceptual only. Final alignments for each route will be determined through appropriate planning and environmental studies.

Public Involvement

- Two public meetings will be held on Monday, April 18, and Tuesday, April 19, 2016, from 5 to 7 p.m. in the Commissioners Courtroom
- An online open house will be made public on the Williamson County homepage (www.wilco.org) as well as the Road Bond Program homepage (roadbond.wilco.org) from March 30 to April 29, 2016