



# Williamson County Commissioners Court

---

Road Bond and Pass Through  
Financing Programs  
February 21, 2017



PRIME  
STRATEGIES,  
INC.

**HNTB**

# Precinct 1

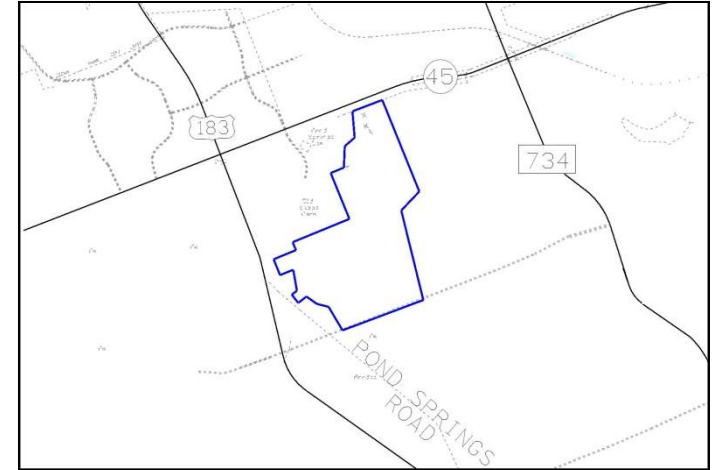
---



# Forest North Drainage Phase 1 (Forest North Subdivision)

---

Anticipated Completion  
Spring 2018



Original Contract Price = \$3,556,659.50

Total Change Orders to Date = \$0.00

Adjusted Contract Price = \$3,556,659.50

Expenditures to Date = \$1,217,370.67 (38%)

# Forest North Drainage Phase 1 (Forest North Subdivision)

---





# Forest North Drainage Phase 1 (Forest North Subdivision)

---





# Forest North Drainage Phase 1 (Forest North Subdivision)

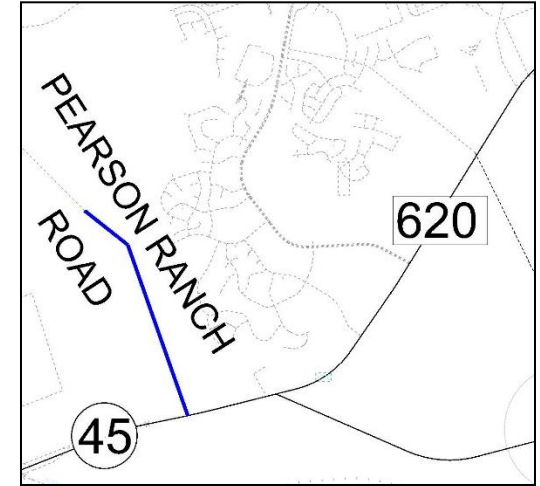
---



## Pearson Ranch Road (Iveans Road to SH 45 ROW)

---

Anticipated Completion  
Late 2017



Original Contract Price = \$4,516,178.77

Total Change Orders to Date = \$0.00

Adjusted Contract Price = \$4,516,178.77

Expenditures to Date = \$641,404.88 (16%)



# Pearson Ranch Road (Iveans Road to SH 45 ROW)

---





# Pearson Ranch Road (Iveans Road to SH 45 ROW)

---





# Pearson Ranch Road (Iveans Road to SH 45 ROW)

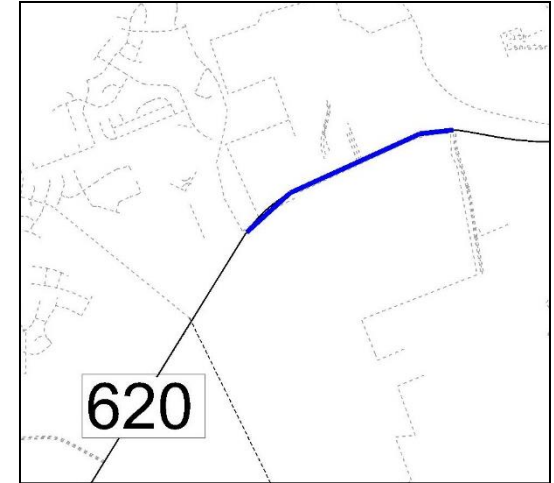
---



## RM 620 Phase 2 (Wyoming Springs to Deep Wood Dr.)

---

Anticipated Completion  
Spring 2018



Original Contract Price = \$6,082,225.70

Total Change Orders to Date = \$0.00

Adjusted Contract Price = \$6,082,225.70

Expenditures to Date = \$459,169.50 (8%)



# RM 620 Phase 2 (Wyoming Springs to Deep Wood Dr.)

---



# RM 620 Phase 2 (Wyoming Springs to Deep Wood Dr.)

---





# RM 620 Phase 2 (Wyoming Springs to Deep Wood Dr.)

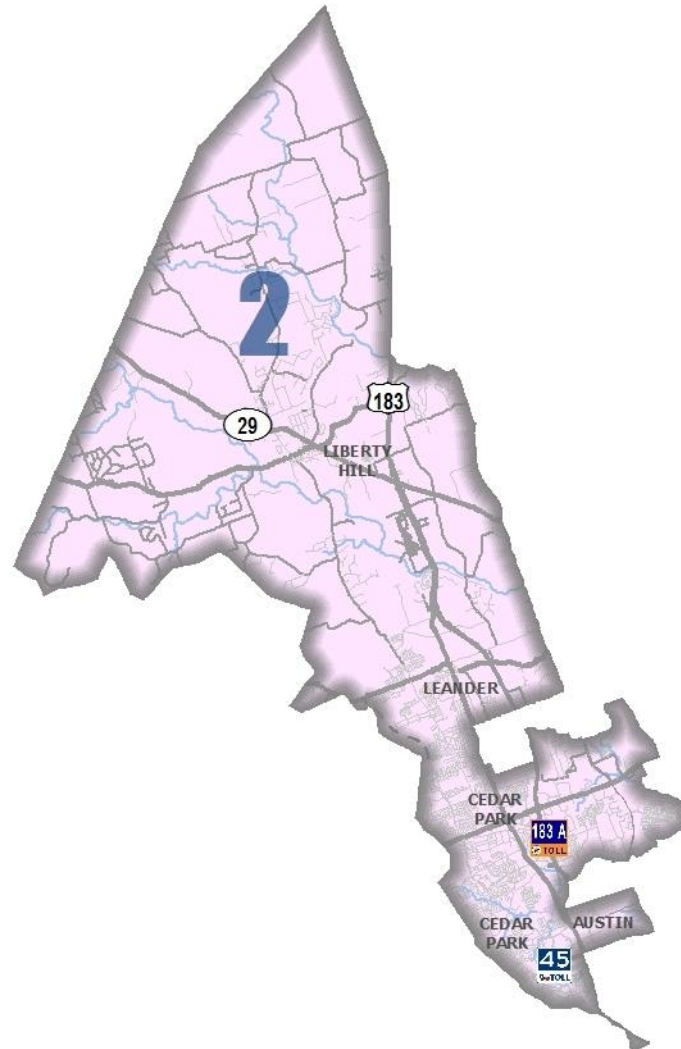
---





# Precinct 2

---



# Hero Way West – Old 2243 (Lakeline Boulevard to west of US 183)

---

Anticipated Completion  
Fall 2017



Partnership with the City of Leander

Original Contract Price = \$22,648,112.00

Wilco Contribution = \$9,150,000

Construction is managed by the City of Leander

# Hero Way West – Old 2243 (Lakeline Boulevard to West of US 183)

---





# Hero Way West – Old 2243 (Lakeline Boulevard to West of US 183)

---





# Hero Way West – Old 2243 (Lakeline Boulevard to West of US 183)

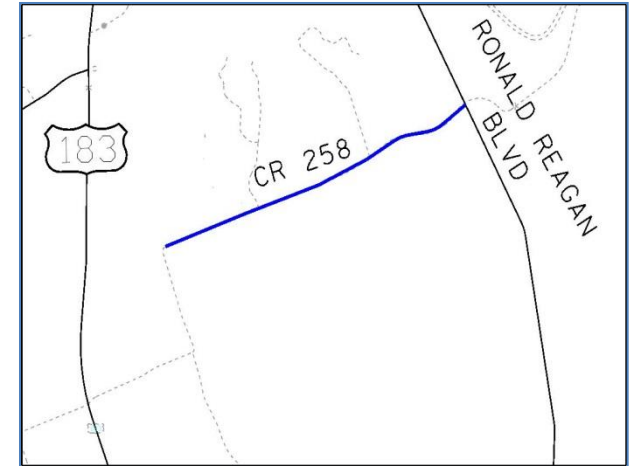
---



# County Road 258 (Sunset Ridge to Ronald Reagan Blvd.)

---

Anticipated Completion  
Summer 2017



Original Contract Price = \$5,808,856.58

Total Change Orders to Date = \$43,508.00

Adjusted Contract Price = \$5,852,364.58

Expenditures to Date = \$2,916,960.38 (55%)



# County Road 258 (Sunset Ridge to Ronald Reagan Blvd.)

---





# County Road 258 (Sunset Ridge to Ronald Reagan Blvd.)

---





# County Road 258 (Sunset Ridge to Ronald Reagan Blvd.)

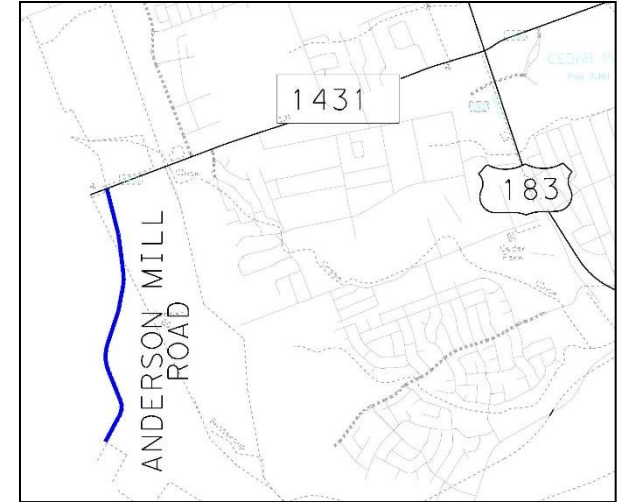
---





# Anderson Mill Road (Gaspar Bend to RM 1431/Whitestone Blvd)

Anticipated Completion  
Spring 2018



Partnership with the City of Cedar Park

Original Contract Price = 8,300,00.00

Wilco Contribution = 50% of total project cost,  
\$4,150,000.00

Construction is managed by the City of Cedar Park

# Anderson Mill Road (Gaspar Bend to RM 1431/Whitestone Blvd)





# Anderson Mill Road (Gaspar Bend to RM 1431/Whitestone Blvd)





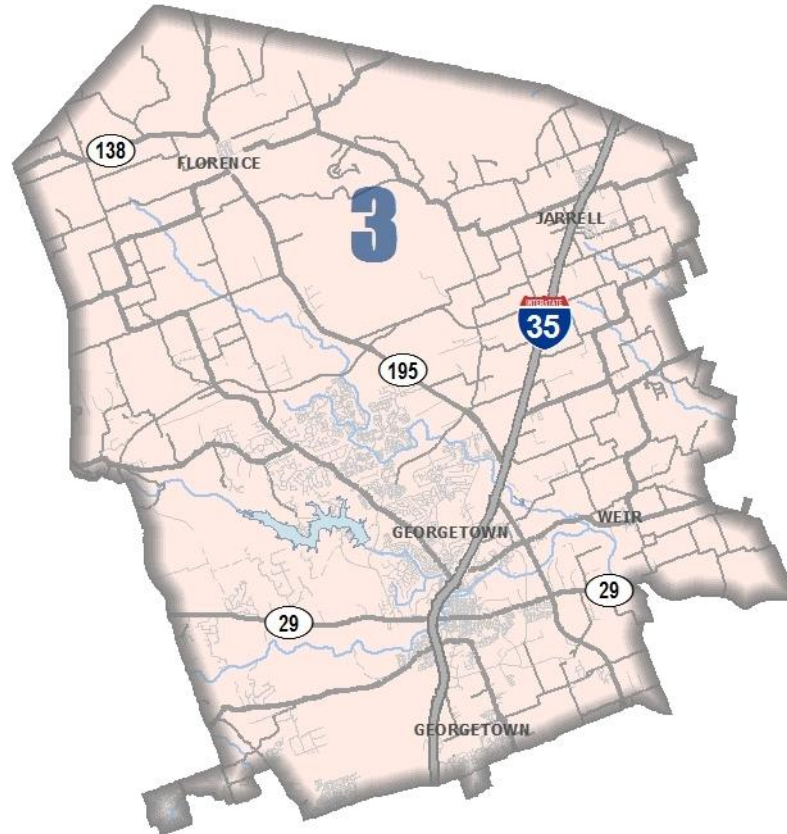
# Anderson Mill Road (Gaspar Bend to RM 1431/Whitestone Blvd)





# Precinct 3

---



# FM 1460 North (North of University to Quail Valley Drive)

---

Anticipated Completion

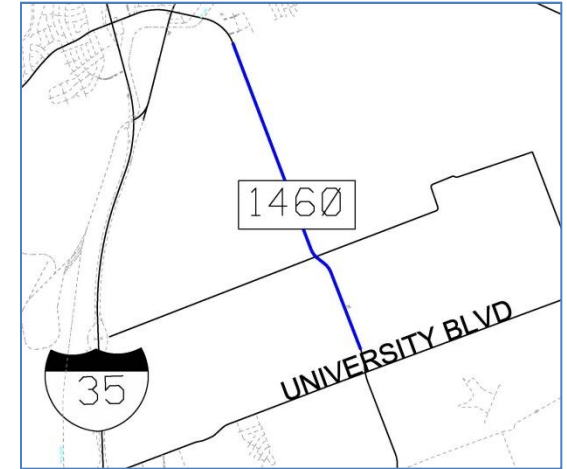
Late 2017

Partnership with TxDOT and  
the City of Georgetown

Original Contract Price = \$21,519,391.66

Wilco Contribution = \$4,500,000.00

Construction is managed by TxDOT





# FM 1460 North (North of University to Quail Valley Drive)

---



# FM 1460 North (North of University to Quail Valley Drive)

---





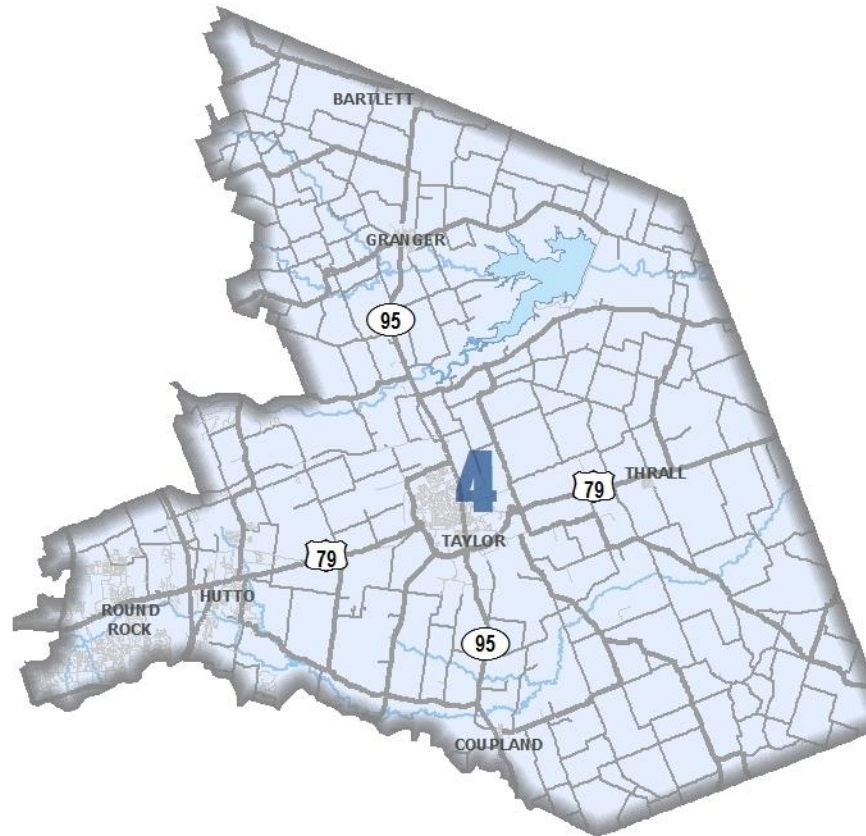
# FM 1460 North (North of University to Quail Valley Drive)

---



# Precinct 4

---

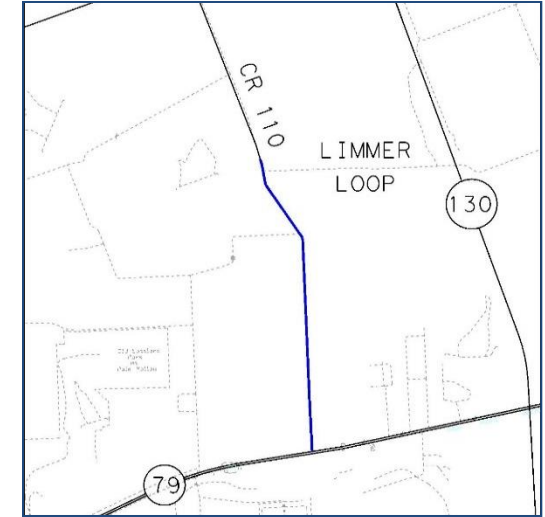




## County Road 110 South (US 79 to Limmer Loop)

---

Anticipated Completion  
Summer 2018



Original Contract Price = \$11,224,589.02

Total Change Orders to Date = \$0.00

Adjusted Contract Price = \$11,224,589.02

Expenditures to Date = \$0.00 (0%)

# County Road 110 South (US 79 to Limmer Loop)





# County Road 110 South (US 79 to Limmer Loop)





# County Road 110 South (US 79 to Limmer Loop)

