

**ORDER CREATING  
WILLIAMSON COUNTY ELECTION PRECINCT 345**

Precinct 343 has 5,085 active registered voters. Precinct 343 violates section 42.006 of the Texas Election Code because it contains more than 5,000 registered voters. Section 42.031(b)(2) of the Texas Election Code grants Commissioners Court the authority to make necessary changes in the precinct boundary.

Recommendation is made to split Precinct 343 and create Precinct 345 as graphically shown in the map described as Exhibit "A," attached hereto and incorporated herein. The creation will result in the following active registered voter counts:

Precinct 343	3,228
Precinct 345	1,861
Precinct 342	929

NOW, THEREFORE, BE IT ORDERED that, effective January 1, 2018:


**Precinct 345** shall be created from the western portion of current Precinct 343, following the current Georgetown ISD boundary from State Highway 29 to the boundary of State Representative District 20. The designated polling place for Precinct 345 shall be Rancho Sienna Elementary School, 751 Bonnet Boulevard, Georgetown. The designated polling place for Precinct 343 shall remain First Baptist Church, 1333 West University Boulevard, Georgetown.


**Precinct 343** will gain the portions of current Precinct 342, not within current Georgetown Single-Member District 1 boundary. The designated polling place for Precinct 342 shall remain The Caring Place Annex, 2001 Railroad Avenue, Georgetown.

Exhibit "B" contains a written description of Precinct 343. Exhibit "C" contains a written description of Precinct 345. Exhibit "D" contains a written description of Precinct 342.

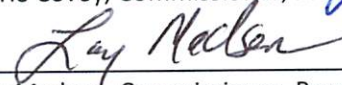
Adopted on this \_\_\_\_ day of April, 2017.

  
\_\_\_\_\_  
Dan A. Gattis, County Judge

  
\_\_\_\_\_  
Terry Cook, Commissioner, Precinct 1

  
\_\_\_\_\_  
Cynthia Long, Commissioner, Precinct 2

  
\_\_\_\_\_  
Valerie Covey, Commissioner, Precinct 3

  
\_\_\_\_\_  
Larry Madsen, Commissioner, Precinct 4

ATTEST:

  
Williamson County Clerk

**EXHIBIT B**

**Election Precinct No. 343  
Williamson County, Texas**

**BEGINNING at the intersection of State Highway 29 and southbound Interstate Highway 35;**

**THENCE, southerly, along the center of southbound Interstate Highway 35 to its intersection with Leander Road;**

**THENCE, westerly, along the center of Leander Road to its intersection with Woodmont Drive;**

**THENCE, southerly, along the center of Woodmont Drive to its intersection with Thousand Oaks Boulevard;**

**THENCE, easterly, along the center of Thousand Oaks Boulevard to its intersection with Luther Drive;**

**THENCE, southerly, along the center of Luther Drive to its intersection with Rockcrest Drive;**

**THENCE, southerly, along the center of Rockcrest Drive to the southern boundary of Georgetown Single-Member District 1;**

**THENCE, easterly, along the boundary to South Interstate Highway 35 Frontage Road;**

**THENCE, northerly, along South Interstate Highway 35 Frontage Road to South Interstate Highway 35 Entrance;**

**THENCE, southerly, along South Interstate Highway 35 Entrance to southbound South Interstate Highway 35;**

**THENCE, southerly, along the center of southbound South Interstate Highway 35 to the northern boundary of Round Rock Independent School District;**

**THENCE, westerly, along said boundary to the eastern boundary of Leander Independent School District;**

**THENCE, northerly, along said boundary to the eastern boundary of Liberty Hill Independent School District;**

**THENCE, northerly, along said boundary to the center of State Highway 29;**

**THENCE, easterly, along the center of State Highway 29 to the place of the BEGINNING.**

**EXHIBIT C**

**Election Precinct No. 345  
Williamson County, Texas**

**BEGINNING at the intersection of West State Highway 29 and Ronald W Reagan Boulevard;**

**THENCE, southerly, along the center of Ronald W Reagan Boulevard to its intersection with Creekview Circle;**

**THENCE, easterly, along the center of Creekview Circle to the western boundary of Census Block 484910201102036;**

**THENCE, southerly, along said boundary to Ranch to Market Road 2243;**

**THENCE, easterly, along the center of Ranch to Market Road 2243 to its intersection with County Road 175;**

**THENCE, easterly, along the center of County Road 175 to the intersection of County Road 176;**

**THENCE, easterly, along the center of County Road 176 to its intersection with Deer Draw;**

**THENCE, easterly, along the center of Deer Draw to its intersection with Patricia Road;**

**THENCE, southerly, along the center of Patricia Road to its intersection with Faubion Drive;**

**THENCE, easterly, along the center of Faubion Drive to the western boundary of Census Block 484910206051003;**

**THENCE, southerly, along said boundary to the western boundary of Georgetown Independent School District;**

**THENCE, northerly, along said boundary to the center of West State Highway 29;**

**THENCE, westerly, along the center of West State Highway 29 to the place of the BEGINNING.**

**EXHIBIT D**

**Election Precinct No. 342  
Williamson County, Texas**

**BEGINNING at the intersection of West University Avenue and South Interstate Highway 35;**

**Thence, easterly, along the center of West University Avenue to its intersection with South Austin Avenue;**

**Thence, southerly, along the center of South Austin Avenue to its intersection with southbound South Interstate Highway 35;**

**Thence, southerly, along the center of southbound South Interstate Highway 35 to southbound Interstate Highway 35 entrance;**

**Thence, northerly, along the center of southbound Interstate Highway 35 entrance to southbound Interstate Highway 35 Frontage Road;**

**Thence, southerly, along southbound Interstate Highway 35 entrance Frontage Road to the southern boundary of City of Georgetown Single-Member District 1;**

**Thence, westerly, along said boundary to Rockcrest Drive;**

**Thence, northerly, along the center of Rockcrest Drive to its intersection with Luther Drive;**

**Thence, northerly, along the center of Luther Drive to its intersection with Thousand Oaks Boulevard;**

**Thence, westerly, along the center of along Thousand Oaks Boulevard to its intersection with Woodmont Drive;**

**Thence, northerly, along the center of Woodmont Drive to its intersection with Leander Road;**

**Thence, easterly, along the center of Leander Road to its intersection with South Interstate Highway 35;**

**Thence, northerly, along the center of South Interstate Highway 35 to its intersection with West University Avenue and the place of the BEGINNING.**