

REAL ESTATE CONTRACT
BRUSHY CREEK TRAIL EASEMENT

This Real Estate Contract ("Contract") is entered into between Krause Holdings, L.P., a Texas limited partnership ("Seller"), and WILLIAMSON COUNTY, TEXAS, a Texas political subdivision ("Buyer") upon the terms and conditions set forth as follows:

1. Purchase and Sale of Property

1.01 Seller sells and agrees to convey, and Buyer purchases and agrees to pay for, a trail easement interest in and to that certain parcel of land totaling 0.431 acres located in Williamson County, Texas, and being more particularly described by metes and bounds and accompanying sketch in Exhibit "A", attached hereto and incorporated herein .

1.02 The real property interests described above, and any rights or appurtenances are referred to in this Contract as the "Property".

1.03 Seller's obligation to perform under this Contract shall be contingent upon approval (or at least an objective manifestation that Seller's act under this Contract are not an event of default) by Seller's mortgage holder.

2. Sales Price

2.01 Amount of Sales Price. The sales price for the Property, any improvements thereon, and any damage to the remaining property of Seller shall be the sum of FOURTY-EIGHT THOUSAND TWO HUNDRED FIFTY and NO/100 DOLLARS (\$48,250.00) ("Sales Price").

2.02 Payment of Sales Price. The full amount of the Sales Price shall be payable in cash at the Closing.

3. Buyers Obligations

3.01 Conditions to Buyer's Obligations. The Buyer's obligations under this Contract are subject to the satisfaction of each of the following conditions (any of which may be waived in whole or in part by Buyer at or before the closing).

3.02 Preliminary Title Report. Within 30 days of the execution of this Contract, Buyer, at Buyer's expense, will obtain from the Title Company a preliminary title report ("Title Report"), accompanied by copies of all recorded documents relating to easements, rights-of-way, etc., affecting the Property.

(A) Buyer will give Seller written notice on or before 10 days prior to the Closing of this transaction that the condition of title as set forth in the Title Report is not satisfactory.

(B) In the event that Buyer states that the condition is not satisfactory, Seller will promptly undertake to assist Buyer, with all costs to be borne by Buyer, to eliminate or modify all unacceptable matters to the reasonable satisfaction of Buyer. Otherwise, any objection by the Buyer may also be waived in writing prior to Closing.

3.03 Survey. Buyer, at Buyer's expense, will obtain a current plat or survey of the permanent easement Property, prepared by a licensed Texas land surveyor selected by Buyer.

3.04 Seller's Full Compliance. Seller will have complied with all of the covenants, agreements, and conditions required by this Contract by the closing date.

4. Representations and Warranties of Seller

Seller represents and warrants to Buyer, as of the closing date, as follows:

4.01 There are no parties in possession of any portion of the Property as lessees, tenants at sufferance, or trespassers, other than previously disclosed to Buyer.

4.02 Seller has complied with all applicable laws, ordinances, regulations, and restrictions relating to the Property, or any part of it.

4.03 Seller is not aware of any material physical defects to the Property.

4.04 Seller is not aware of any environmental hazards or conditions that affect the Property.

4.05 Seller is not aware that the Property is or has ever been used for the storage or disposal of hazardous materials or toxic waste, or any underground tanks or containers.

5. Closing

5.01 Date and Location. The Closing will be held at the office of Capital Title of Texas, 800 S. Austin Avenue, Suite E, Georgetown, Texas 78626 ("Title Company"), on or before December 31, 2017 ("Closing Date"), or 10 days after completion of any title curative items as identified on Schedule C. of the Title Commitment, or at a time, date, and place agreed on by Seller and Buyer.

5.02 Sellers Responsibilities at Closing. At the Closing Seller will:

(A) Deliver to Buyer a properly executed and acknowledged Trail Easement (the "Easement") in and to the Property described in Exhibit "A", attached hereto and incorporated herein, conveying such property interest in and to all of the Property, free of all liens, encumbrances, conditions, easements, assessments, and restrictions, except for the following:

- (i) Any exceptions approved by Buyer in accordance with Section 3 of this Contract; and
- (ii) Any exceptions approved by Buyer in writing.

(B) Deliver to Buyer a Texas Owner's Title Policy, at Buyer's expense, issued by the Title Company in Buyer's favor in the full amount of the Sales Price, insuring Buyer's interest in and to the Property subject to the title exceptions listed in herein, to any other exceptions approved in writing by Buyer, and to those standard printed exceptions contained in the usual form of Texas Owner's Title Policy, with the following exceptions:

- (i) The boundary and survey exceptions will be deleted;
- (ii) The exception as to restrictive covenants will be endorsed "None of Record", if applicable; and
- (iii) The exception as to the lien for taxes will be limited to the year of closing and will be endorsed "Not Yet Due and Payable".

(C) Deliver to Buyer possession of the Property.

(D) The form of the Easement document shall be as shown in Exhibit "B" attached hereto and incorporated herein.

5.03 Buyer's Responsibilities at Closing. At the Closing Buyer will pay Seller the Sales Price.

5.04 Prorations. N/A.

5.05 Apportionment of Costs. All costs and expenses of closing in consummating the sale and purchase of the Property will be paid as follows:

- (A) Owner's Title Policy paid by Buyer.
- (B) Survey paid by Buyer.
- (C) Easement, tax certificates, and title curative matters, if any, paid by Buyer.
- (D) All other closing costs to be paid by Buyer.
- (E) Attorney's fees paid by each respectively.

6. Breach by Seller

6.01 Buyer's Rights in the Event of Breach by Seller. If Seller fails to fully and timely perform any of its obligations under this Contract or fails to consummate the sale of the Property for any reason (except for Buyer's default), Buyer will have the right to:

- (A) Enforce specific performance of this Contract; or

(B) Request that the Escrow Deposit, if any, will be returned by the Title Company to Buyer.

7. Breach by Buyer

7.01 Seller's Rights in the Event of Breach by Buyer. In the event Purchaser should fail to consummate the purchase of the Property, the conditions to Buyer's obligations set forth herein having been satisfied and Buyer being in default and Seller not being in default hereunder, Seller shall have the right to receive the Escrow Deposit, if any, from the title company, the sum being agreed on as liquidated damages for the failure of Buyer to perform the duties, liabilities, and obligations imposed upon it by the terms and provisions of this Contract, and Seller agrees to accept and take this cash payment as its total damages and relief and as Seller's sole remedy hereunder in such event. If no Escrow Deposit has been made then Seller shall receive the amount of \$500 as liquidated damages for any failure by Buyer.

8. Miscellaneous Provisions

8.01 Survival of Covenants. Any of the representations, warranties, covenants, and agreements of the parties, as well as any rights and benefits of the parties, pertaining to a period of time following the closing of the transactions contemplated by this Contract, will survive the closing.

8.02 Notice. Any notice required or permitted to be delivered hereunder shall be deemed received when sent by United States mail, postage prepaid, certified mail, return receipt requested, addressed to Seller or Buyer, as the case may be, at the address set forth in the signature block below.

8.03 Texas Law to Apply. This Contract shall be construed under and in accordance with the laws of the State of Texas, and all obligations of the parties created hereunder are performable in Williamson County, Texas.

8.04 Parties Bound. This Contract shall be binding upon and inure to the benefit of the parties and their respective heirs, executors, administrators, legal representatives, successors and assigns where permitted by this Contract.

8.05 Legal Construction. In case any one or more of the provisions contained in this Contract may for any reason be held to be invalid, illegal, or unenforceable in any respect, this invalidity, illegality, or unenforceability will not affect any other provision hereof, and this Contract will be construed as if the invalid, illegal, or unenforceable provision had never existed.

8.06 Prior Contracts Superseded. This Contract constitutes the sole and only agreement of the parties and supersedes any prior understandings or written or oral agreements between the parties respecting the within subject matter of this Contract.

8.07 Time of Essence. Time is of the essence in this Contract.

8.08 Memorandum of Contract. Upon the request of either party, both parties will promptly execute a memorandum of this Contract suitable for filing of record.

8.9 Compliance. In accordance with the requirements of Section 20 of the Texas Real Estate License Act, Buyer is advised that it should be furnished with or obtain a policy of title insurance, or Buyer should have the abstract covering the Property examined by an attorney of Buyer's own selection.

8.10 Effective Date. This Contract shall be effective as of the date it is approved by the Williamson County commissioners court, which date is indicated beneath the County Judge's signature below.

8.11 Counterparts. This Contract may be executed in any number of counterparts, which may together constitute the Contract. Signatures transmitted by facsimile or electronic mail may be considered effective as originals for purposes of this Contract.


8.12 Signature Warranty Clause. The signatories to this contract represent and warrant that they have the authority to execute this Contract on behalf of Seller and Buyer, respectively.

The parties are signing this Contract on the dates indicated.

(signature page follows)

SELLER:

KRAUSE HOLDINGS, LP
a Texas limited partnership

By: 
J. Winston Krause
Its: General Partner

Date: December 14 2017

Address: 504 West 13th Street
Austin, Texas 78701

BUYER:

WILLIAMSON COUNTY, TEXAS

By: 
Dan A. Gattis, County Judge

Date: 12-21-2017

Address: 710 Main St., Suite 101
Georgetown, Texas, 78626

SELLER:

KRAUSE HOLDINGS, LP
a Texas limited partnership

By: _____

J. Winston Krause
Its: General Partner

Date: December 14, 2017

Address: 504 West 13th Street
Austin, Texas 78701

BUYER:

WILLIAMSON COUNTY, TEXAS

By: _____

Dan A. Gattis, County Judge

Address: 710 Main St., Suite 101
Georgetown, Texas, 78626

Date: _____



FIELD NOTES

FOR

A 0.431 ACRE, OR 18,761 SQUARE FEET MORE OR LESS, TRACT OF LAND, BEING OUT OF LOT 1, BLOCK 1 OF THE TOWN AND COUNTRY SQUARE SUBDIVISION RECORDED IN CABINET F, SLIDE 290 OF THE PLAT RECORDS OF WILLIAMSON COUNTY, TEXAS, DESCRIBED IN CONVEYANCE TO KRAUSE HOLDINGS, LP IN GENERAL WARRANTY DEED RECORDED IN DOCUMENT NO. 2015041489 OF THE OFFICIAL PUBLIC RECORDS OF WILLIAMSON COUNTY, TEXAS, OUT OF THE J.M. HARRELL SURVEY, ABSTRACT NO. 284, WILLIAMSON COUNTY, TEXAS. SAID 0.431 OF AN ACRE TRACT BEING MORE FULLY DESCRIBED AS FOLLOWS, WITH BEARINGS BASED ON THE NORTH AMERICAN DATUM OF 1983 (NA 2011) EPOCH 2010.00, FROM THE TEXAS COORDINATE SYSTEM ESTABLISHED FOR THE CENTRAL ZONE:

COMMENCING at a ½" iron rod found, on the north right-of-way line of R.M. 620, a variable width right-of-way, the southeast corner of Lot 1 of the Will Galler Subdivision recorded in Cabinet L, Slide 326 of the Plat Records of Williamson County, Texas, same being the southwest corner of said Lot 1, Block 1 of the Town and Country Square Subdivision;

THENCE N 01°29'33" W, with the east line of said Lot 1 of the Will Galler Subdivision, same being the west line of said Lot 1, Block 1 of the Town and Country Square Subdivision, a distance of **219.69 feet** to a ½" iron with a yellow cap marked "Pape-Dawson" set, the **POINT OF BEGINNING** of the herein described tract;

THENCE N 01°29'33" W, continuing with the east line of said Lot 1 of the Will Galler Subdivision, same being the west line of said Lot 1, Block 1 of the Town and Country Square Subdivision, a distance of **92.66 feet** to a ½" iron with a yellow cap marked "Pape-Dawson" set, on the south line of Lot 10, Block A of the Ledbetter Oaks Subdivision recorded in Document No. 2009008418 of the Official Public Records of Williamson County, Texas, same being the centerline of Brushy Creek, the northeast corner of said Lot 1 of the Will Galler Subdivision, same being the northwest corner of said Lot 1, Block 1 of the Town and Country Square Subdivision;

THENCE S 74°23'44" E, with the south line of said Ledbetter Oaks Subdivision, same being the north line of said Lot 1, Block 1 of the Town and Country Square Subdivision, same being the centerline of said Brushy Creek, a distance of **267.16 feet** to a ½" iron with a yellow cap marked "Pape-Dawson" set, the northeast corner of Lot, Block 1 of said Town and Country Square Subdivision, same being the northeast corner of said Lot 1, Block 1 of the Town and Country Subdivision;

TBPE Firm Registration #470 | TBPLS Firm Registration #10028801

Austin | San Antonio | Houston | Fort Worth | Dallas

Transportation | Water Resources | Land Development | Surveying | Environmental


7800 Shoal Creek Blvd., Suite 220 West, Austin, TX 78757 T: 512.454.8711 www.Pape-Dawson.com

THENCE S 02°23'35" E, departing the centerline of said Brushy Creek, with the west line of said Lot 2, Block 1, same being the east line of said Lot 1, Block 1 of the Town and Country Square Subdivision, a distance of **52.20 feet** to a ½" iron with a yellow cap marked "Pape-Dawson" set, from which a ½" iron rod found, on the north right-of-way line of the aforementioned R.M. 620, the southwest corner of said Lot 2, Block 1, same being the southeast corner of said Lot 1, Block 1 of the Town and Country Square Subdivision bears S 02°23'35" E, a distance of 177.69 feet;

THENCE departing the west line of said Lot 2, Block 1, through the interior of said Lot 1, Block 1 of the Town and Country Square Subdivision, the following two (2) courses and distances:

1. **N 83°30'42" W**, a distance of **243.55 feet** to a ½" iron with a yellow cap marked "Pape-Dawson" set, and
2. **N 75°35'57" W**, a distance of **15.58 feet** to the **POINT OF BEGINNING** and containing 0.431 of an acre in Williamson County, Texas. Said tract being described in accordance with an exhibit prepared by Pape Dawson Engineers, Inc. under Job No. 50867-00.

PREPARED BY: Pape-Dawson Engineers, Inc.
DATE: May 26, 2017
JOB No.: 50867-00
DOC.ID.: H:\survey\CIVIL\50867-00\Word\R051466-KRAUSE.docx
TBPE Firm Registration #470
TBPLS Firm Registration #100288-01

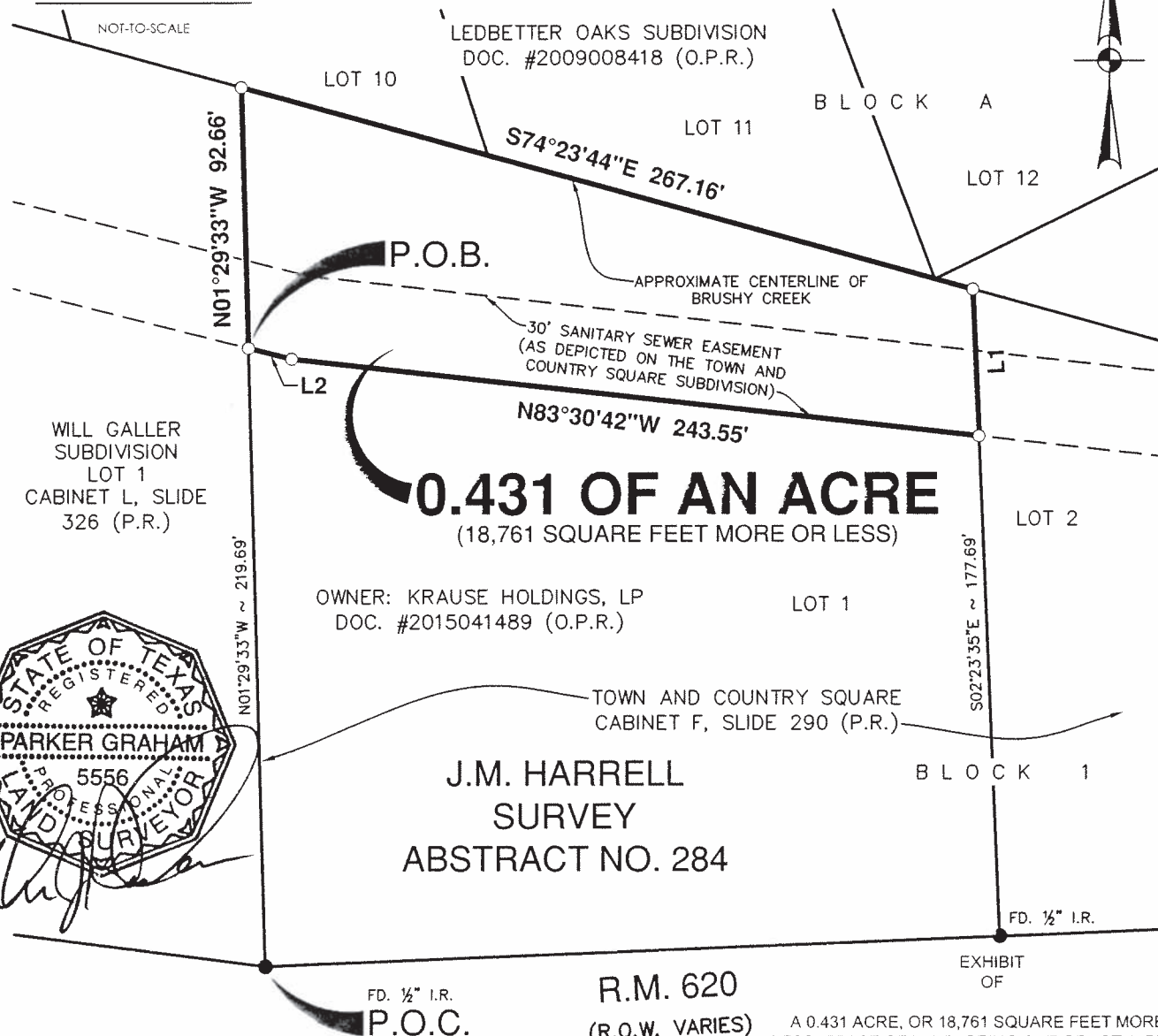




D.R.	DEED RECORDS OF WILLIAMSON COUNTY, TEXAS
O.P.R.	OFFICIAL PUBLIC RECORDS OF WILLIAMSON COUNTY, TEXAS
O.R.	OFFICIAL RECORDS OF WILLIAMSON COUNTY, TEXAS
P.R.	PLAT RECORDS OF WILLIAMSON COUNTY, TEXAS
FD.	FOUND
I.R.	IRON ROD

LINE TABLE		
LINE	BEARING	LENGTH
L1	S02°23'35"E	52.20'
L2	N75°35'57"W	15.58'

1. THE PROFESSIONAL SERVICES PROVIDED HERewith INCLUDE THE PREPARATION OF A FIELD NOTE DESCRIPTION.
2. THE BEARINGS ARE BASED ON THE TEXAS COORDINATE SYSTEM ESTABLISHED FOR THE CENTRAL ZONE FROM THE NORTH AMERICAN DATUM OF 1983 NAD 83 (NA2011) EPOCH 2010.00.



J.M. HARRELL
SURVEY
ABSTRACT NO. 284

R.M. 620
(R.O.W. VARIES)

A 0.431 ACRE, OR 18,761 SQUARE FEET MORE OR LESS, TRACT OF LAND, BEING OUT OF LOT 1, BLOCK 1 OF THE TOWN AND COUNTRY SQUARE SUBDIVISION RECORDED IN CABINET F, SLIDE 290 OF THE PLAT RECORDS OF WILLIAMSON COUNTY, TEXAS, DESCRIBED IN CONVEYANCE TO KRAUSE HOLDINGS, LP IN GENERAL WARRANTY DEED RECORDED IN DOCUMENT NO. 2015041489 OF THE OFFICIAL PUBLIC RECORDS OF WILLIAMSON COUNTY, TEXAS, OUT OF THE J.M. HARRELL SURVEY, ABSTRACT NO. 284, WILLIAMSON COUNTY, TEXAS.



AUSTIN | SAN ANTONIO | HOUSTON | FORT WORTH | DALLAS
7800 SHOAL CREEK BLVD, STE 220 W | AUSTIN, TX 78757 | 512.454.9711
TYPE FIRM REGISTRATION #470 | IBPLS FIRM REGISTRATION #10028801

SHEET 1 OF 1

MAY 26, 2017

JOB No.: 50867-00

Date: May 26, 2017, 1:49pm User ID: aherrera
File: H:\survey\CIVIL\50867-00\Exhibits\R051466-KRAUSE.dwg

TRAIL EASEMENT

THE STATE OF TEXAS

§

§ **KNOW ALL BY THESE PRESENTS:**

COUNTY OF WILLIAMSON

§

That KRAUSE HOLDINGS, L.P., a Texas limited partnership and their successors and assigns, ("Grantor"), whether one or more), for and in consideration of the sum of Ten and No/100 Dollars (\$10.00) and other good and valuable consideration paid by the WILLIAMSON COUNTY, TEXAS, a home-rule municipality situated in the County of Williamson and State of Texas ("Grantee"), the receipt and sufficiency of which is hereby acknowledged, does hereby GRANT, SELL and CONVEY unto Grantee certain rights and interests in the nature of a public trail easement, for the benefit of the general public, in the form of recreational trails over and across the below-described property, for use by the public for the purpose of walking, running, hiking, bicycling, or traversing over, upon and across, and otherwise using such trails; together with the express right to construct such recreational trails and associated facilities and maintain the easement area by clearing and removing vegetation, silt and debris therefrom, in, upon, over, under, above and across the below-described property:

All of that certain 0.431 acre tract of land in the J.M. Harrell Survey, Abstract No. 284, Williamson County, Texas; being more fully described by metes and bounds in Exhibit "A", attached hereto and incorporated herein (the "Easement")

The perpetual easement, rights-of-way, rights and privileges herein granted shall be used for the purposes of location, placement, relocation, construction, operation, enlargement, maintenance, alteration, repair, rebuilding, removal and patrol of public recreational trail facilities, public trail materials and related appurtenances, equipment and signage.

This conveyance is made and accepted subject to any and all conditions and restrictions, if any, relating to the hereinabove described property to the extent, and only to the extent, that the same may still be in force and effect and shown of record in the office of the County Clerk of Williamson County, Texas.

Except as otherwise noted, the easements, rights and privileges herein granted shall be perpetual, provided however that said easements, rights, and privileges shall cease and revert to Grantor in the event the facilities are abandoned, or shall cease to be used, for a period of five (5) consecutive years.

The easements, rights and privileges granted herein are exclusive, and Grantor covenants that they will not convey any future easement or conflicting rights within the premises covered

by this grant, unless otherwise specified herein, without the express written consent of Grantee, which consent shall not be unreasonably withheld.

Grantor further grants to Grantee:

- (a) the right to grade the Easement for the full width thereof and to extend the cuts and fills for such grading into and on the land along and outside the easement to such extent as Grantee may find reasonably necessary;
- (b) the right from time to time to trim and to cut down and clear away any and all trees and brush now or hereafter on the Easement and to trim and to cut down and clear away any trees on either side of the Easement which now or hereafter in the opinion of Grantee may be a hazard to any of the facilities, by reason of the danger of falling thereon or root infiltration therein, or which may otherwise interfere with the exercise of Grantee's rights hereunder, provided, however, that all trees which Grantee is hereby authorized to cut and remove, if valuable for timber or firewood, shall continue to be the property of Grantor, but all tops, lops, brush and refuse wood shall be removed by Grantee;
- (c) the right to mark the location of the Easement by suitable markers set in the ground; provided that such markers shall be placed in fences or other locations which will not interfere with any reasonable use Grantor shall make of the Easement;

Grantee hereby covenants and agrees:

- (a) Grantee shall promptly backfill any trench made by it on the Easement and repair any damage it shall do to Grantor's private roads or lanes on the lands;
- (b) To the extent allowed by law, Grantee shall indemnify Grantor against any loss and damage which shall be caused by the exercise of the rights of ingress and egress or by any wrongful or negligent act or omission of Grantee's agents or employees in the course of their employment.

Grantor also retains, reserves, and shall continue to enjoy the surface of such Easement for any and all purposes which do not interfere with and prevent the use by Grantee of the easement. Grantee shall not be responsible or liable for the removal, repair or damage to any property, structure, building, or other use inconsistent with the rights conveyed to Grantee by the easements; provided, however, before constructing any improvements, at least ten (10) days written notice shall be provided to Grantee of the general plans of the improvement to be constructed on the Easement, and Grantor must first obtain the consent and approval from Grantee of the construction and location of any improvements within the easements.

Grantee shall have the right and privilege at any and all times to enter said premises, or any part thereof, for the purpose of constructing and maintaining said facilities, all upon the condition that Grantee will at all times after doing work in connection with the construction or repair of said facilities restore the surface of said premises as nearly as is reasonably possible to the condition in which the same was in before the work was undertaken, considering the uses and purposes of the rights granted herein.

Grantor hereby dedicates the Easement as a trail easement for the purposes stated herein.

TO HAVE AND TO HOLD the rights and interests described unto Grantee and its successors and assigns, forever, and Grantor does hereby itself, and its successors and assigns, and legal representatives, to warrant and forever defend, all and singular, the above-described Easement and rights and interests unto Grantee, its successors and assigns, against every person whomsoever lawfully claiming, or to claim same, or any part thereof, when the claim is by, through, or under Grantor, but not otherwise.

IN WITNESS WHEREOF, Grantor has caused this instrument to be executed this _____ day of _____, 2017.

(Signatures on the following page)

GRANTOR:

KRAUSE HOLDINGS, LP

A Texas limited partnership

By: _____

Its: _____

ACKNOWLEDGMENT

THE STATE OF TEXAS

§

§

COUNTY OF _____

§

This instrument was acknowledged before me on this the ____ day of the month of _____, 2017, by _____ known by me to be the person whose name is subscribed to the foregoing instrument, and acknowledged to me that he executed the same in the capacity and for the purposes and consideration therein expressed.

Notary Public, State of Texas

GRANTEE:

WILLIAMSON COUNTY, TEXAS

By: [Signature]
Dan A. Gattis, County Judge

ACKNOWLEDGMENT

THE STATE OF TEXAS

§
§
§

COUNTY OF Williamson

This instrument was acknowledged before me on this the 21 day of the month of December, 2017, by Dan A. Gattis known by me to be the person whose name is subscribed to the foregoing instrument, and acknowledged to me that he executed the same in the capacity and for the purposes and consideration therein expressed.

Wendy E. Coco
Notary Public, State of Texas

After recording please return to:

Sheets & Crossfield, P.C.
309 East Main Street
Round Rock, Texas 78664






Exhibit A

FIELD NOTES

FOR

A 0.431 ACRE, OR 18,761 SQUARE FEET MORE OR LESS, TRACT OF LAND, BEING OUT OF LOT 1, BLOCK 1 OF THE TOWN AND COUNTRY SQUARE SUBDIVISION RECORDED IN CABINET F, SLIDE 290 OF THE PLAT RECORDS OF WILLIAMSON COUNTY, TEXAS, DESCRIBED IN CONVEYANCE TO KRAUSE HOLDINGS, LP IN GENERAL WARRANTY DEED RECORDED IN DOCUMENT NO. 2015041489 OF THE OFFICIAL PUBLIC RECORDS OF WILLIAMSON COUNTY, TEXAS, OUT OF THE J.M. HARRELL SURVEY, ABSTRACT NO. 284, WILLIAMSON COUNTY, TEXAS. SAID 0.431 OF AN ACRE TRACT BEING MORE FULLY DESCRIBED AS FOLLOWS, WITH BEARINGS BASED ON THE NORTH AMERICAN DATUM OF 1983 (NA 2011) EPOCH 2010.00, FROM THE TEXAS COORDINATE SYSTEM ESTABLISHED FOR THE CENTRAL ZONE:

COMMENCING at a ½" iron rod found, on the north right-of-way line of R.M. 620, a variable width right-of-way, the southeast corner of Lot 1 of the Will Galler Subdivision recorded in Cabinet L, Slide 326 of the Plat Records of Williamson County, Texas, same being the southwest corner of said Lot 1, Block 1 of the Town and Country Square Subdivision;

THENCE N 01°29'33" W, with the east line of said Lot 1 of the Will Galler Subdivision, same being the west line of said Lot 1, Block 1 of the Town and Country Square Subdivision, a distance of **219.69 feet** to a ½" iron with a yellow cap marked "Pape-Dawson" set, the **POINT OF BEGINNING** of the herein described tract;

THENCE N 01°29'33" W, continuing with the east line of said Lot 1 of the Will Galler Subdivision, same being the west line of said Lot 1, Block 1 of the Town and Country Square Subdivision, a distance of **92.66 feet** to a ½" iron with a yellow cap marked "Pape-Dawson" set, on the south line of Lot 10, Block A of the Ledbetter Oaks Subdivision recorded in Document No. 2009008418 of the Official Public Records of Williamson County, Texas, same being the centerline of Brushy Creek, the northeast corner of said Lot 1 of the Will Galler Subdivision, same being the northwest corner of said Lot 1, Block 1 of the Town and Country Square Subdivision;

THENCE S 74°23'44" E, with the south line of said Ledbetter Oaks Subdivision, same being the north line of said Lot 1, Block 1 of the Town and Country Square Subdivision, same being the centerline of said Brushy Creek, a distance of **267.16 feet** to a ½" iron with a yellow cap marked "Pape-Dawson" set, the northeast corner of Lot, Block 1 of said Town and Country Square Subdivision, same being the northeast corner of said Lot 1, Block 1 of the Town and Country Subdivision;

TBPE Firm Registration #470 | TBPLS Firm Registration #10028801

Austin | San Antonio | Houston | Fort Worth | Dallas

Transportation | Water Resources | Land Development | Surveying | Environmental


7800 Shoal Creek Blvd., Suite 220 West, Austin, TX 78757 T: 512.454.8711 www.Pape-Dawson.com

THENCE S 02°23'35" E, departing the centerline of said Brushy Creek, with the west line of said Lot 2, Block 1, same being the east line of said Lot 1, Block 1 of the Town and Country Square Subdivision, a distance of **52.20 feet** to a ½" iron with a yellow cap marked "Pape-Dawson" set, from which a ½" iron rod found, on the north right-of-way line of the aforementioned R.M. 620, the southwest corner of said Lot 2, Block 1, same being the southeast corner of said Lot 1, Block 1 of the Town and Country Square Subdivision bears S 02°23'35" E, a distance of 177.69 feet;

THENCE departing the west line of said Lot 2, Block 1, through the interior of said Lot 1, Block 1 of the Town and Country Square Subdivision, the following two (2) courses and distances:

1. **N 83°30'42" W**, a distance of **243.55 feet** to a ½" iron with a yellow cap marked "Pape-Dawson" set, and
2. **N 75°35'57" W**, a distance of **15.58 feet** to the **POINT OF BEGINNING** and containing 0.431 of an acre in Williamson County, Texas. Said tract being described in accordance with an exhibit prepared by Pape Dawson Engineers, Inc. under Job No. 50867-00.

PREPARED BY: Pape-Dawson Engineers, Inc.
DATE: May 26, 2017
JOB No.: 50867-00
DOC.ID.: H:\survey\CIVIL\50867-00\Word\R051466-KRAUSE.docx
TBPE Firm Registration #470
TBPLS Firm Registration #100288-01

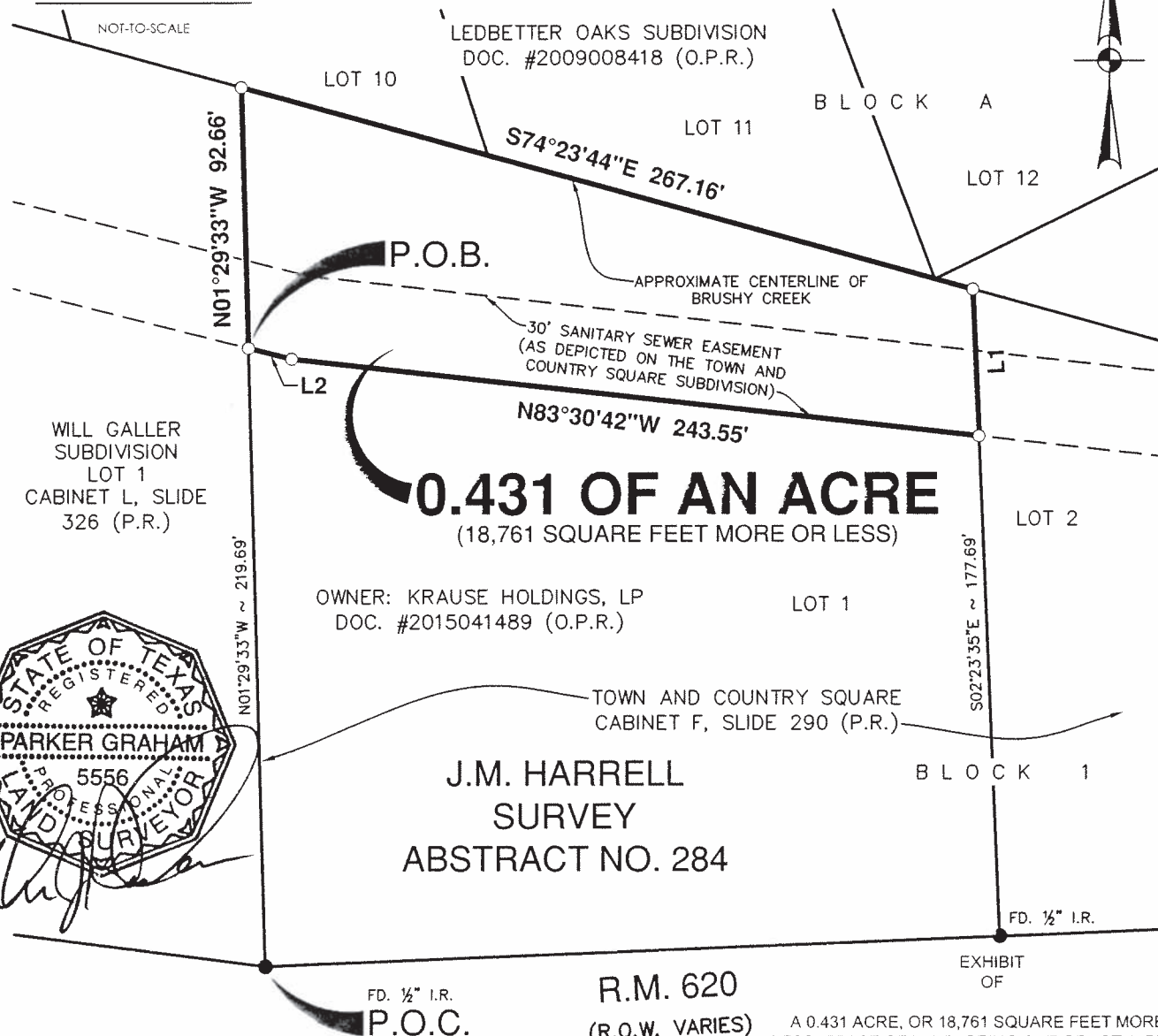




D.R.	DEED RECORDS OF WILLIAMSON COUNTY, TEXAS
O.P.R.	OFFICIAL PUBLIC RECORDS OF WILLIAMSON COUNTY, TEXAS
O.R.	OFFICIAL RECORDS OF WILLIAMSON COUNTY, TEXAS
P.R.	PLAT RECORDS OF WILLIAMSON COUNTY, TEXAS
FD.	FOUND
I.R.	IRON ROD

LINE TABLE		
LINE	BEARING	LENGTH
L1	S02°23'35"E	52.20'
L2	N75°35'57"W	15.58'

1. THE PROFESSIONAL SERVICES PROVIDED HERewith INCLUDE THE PREPARATION OF A FIELD NOTE DESCRIPTION.
2. THE BEARINGS ARE BASED ON THE TEXAS COORDINATE SYSTEM ESTABLISHED FOR THE CENTRAL ZONE FROM THE NORTH AMERICAN DATUM OF 1983 NAD 83 (NA2011) EPOCH 2010.00.



J.M. HARRELL
SURVEY
ABSTRACT NO. 284

A 0.431 ACRE, OR 18,761 SQUARE FEET MORE OR LESS, TRACT OF LAND, BEING OUT OF LOT 1, BLOCK 1 OF THE TOWN AND COUNTRY SQUARE SUBDIVISION RECORDED IN CABINET F, SLIDE 290 OF THE PLAT RECORDS OF WILLIAMSON COUNTY, TEXAS, DESCRIBED IN CONVEYANCE TO KRAUSE HOLDINGS, LP IN GENERAL WARRANTY DEED RECORDED IN DOCUMENT NO. 2015041489 OF THE OFFICIAL PUBLIC RECORDS OF WILLIAMSON COUNTY, TEXAS, OUT OF THE J.M. HARRELL SURVEY, ABSTRACT NO. 284, WILLIAMSON COUNTY, TEXAS.



AUSTIN | SAN ANTONIO | HOUSTON | FORT WORTH | DALLAS
7800 SHOAL CREEK BLVD, STE 220 W | AUSTIN, TX 78757 | 512.454.9711
TYPE FIRM REGISTRATION #470 | IBPLS FIRM REGISTRATION #10028801

SHEET 1 OF 1

MAY 26, 2017

JOB No.: 50867-00

Date: May 26, 2017, 1:49pm User ID: aherrera
File: H:\survey\CIVIL\50867-00\Exhibits\R051466-KRAUSE.dwg