



# Williamson County Commissioners Court

---

Road Bond Program  
February 27, 2017



PRIME  
STRATEGIES,  
INC.

**HNTB**

# Precinct 1

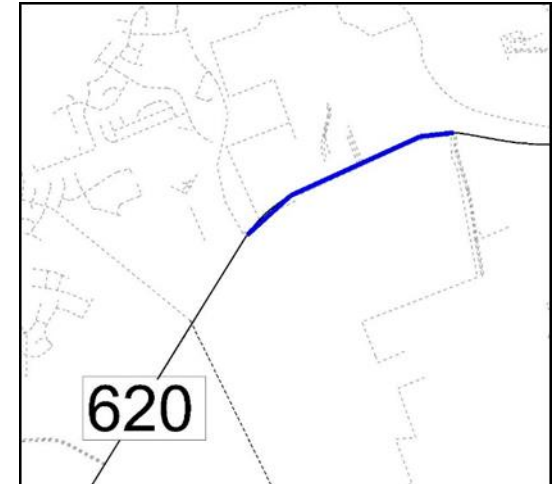
---



## RM 620 Phase 2 (Wyoming Springs to Deep Wood Dr)

---

Anticipated Completion  
Spring 2018



Original Contract Price = \$6,082,225.70

Total Change Orders to Date = \$56,952.00

Adjusted Contract Price = \$6,139,177.70

Expenditures to Date = \$4,211,418.45 (69%)

# RM 620 Phase 2 (Wyoming Springs to Deep Wood Dr.)

---





# RM 620 Phase 2 (Wyoming Springs to Deep Wood Dr.)

---



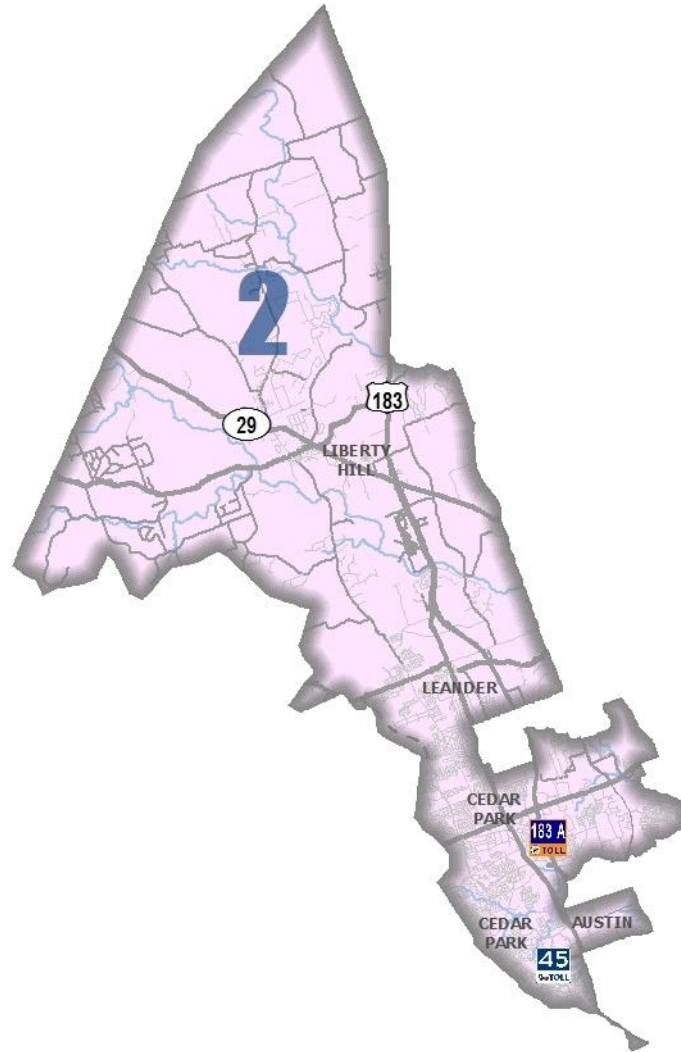
# RM 620 Phase 2 (Wyoming Springs to Deep Wood Dr.)

---



# Precinct 2

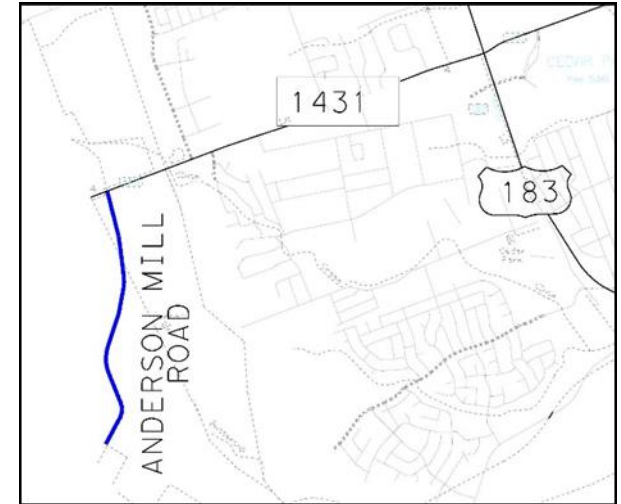
---





# Anderson Mill Road (Gasper Bend to RM 1431/Whitestone Blvd.)

Anticipated Completion  
Summer 2018



Partnership with the City of Cedar Park

Original Contract Amount = \$8,300,000.00

WilCo Contribution = 50% of total project cost,  
\$4,150,000.00

Construction is managed by the City of Cedar Park

# Anderson Mill Road (Gaspar Bend to RM 1431/Whitestone Blvd.)



# Anderson Mill Road (Gaspar Bend to RM 1431/Whitestone Blvd.)





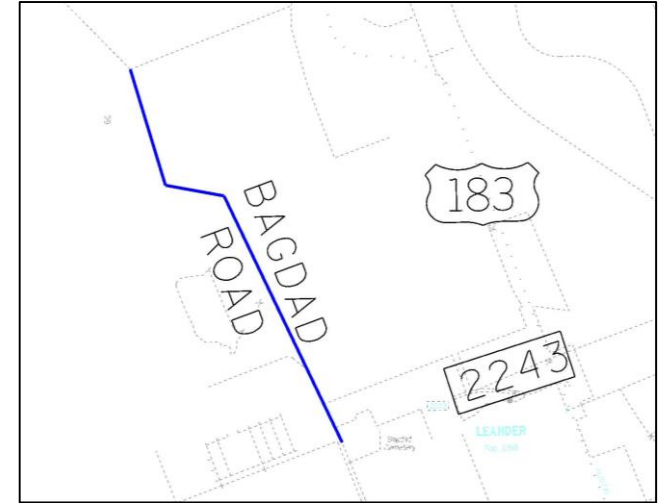
# Anderson Mill Road (Gaspar Bend to RM 1431/Whitestone Blvd.)



# Bagdad Road North (Collaborative Way to RM 2243)

---

Anticipated Completion  
Fall 2018



Partnership with the City of Leander

Original Contract Amount = \$8,091,140.30

WilCo Contribution = 50% of total project cost,  
\$4,903,000.00

Construction is managed by the City of Leander

# Bagdad Road North (Collaborative Way to RM 2243)

---





# Bagdad Road North (Collaborative Way to RM 2243)

---





# Bagdad Road North (Collaborative Way to RM 2243)

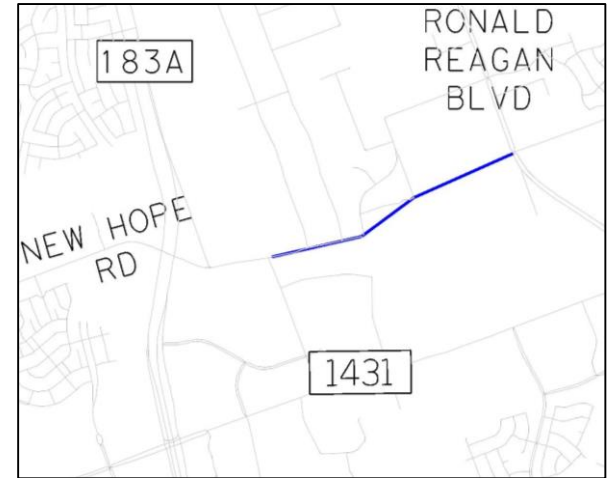
---



# New Hope Drive (Cottonwood Creek to Reagan Blvd)

---

Anticipated Completion  
Summer 2018



Partnership with the City of Cedar Park

Original Contract Amount = \$7,829,323.40

WilCo Contribution = \$1,300,000.00

Construction is managed by the City of Cedar Park



# New Hope Drive (Cottonwood Creek to Reagan Blvd)

---





# New Hope Drive (Cottonwood Creek to Reagan Blvd)

---





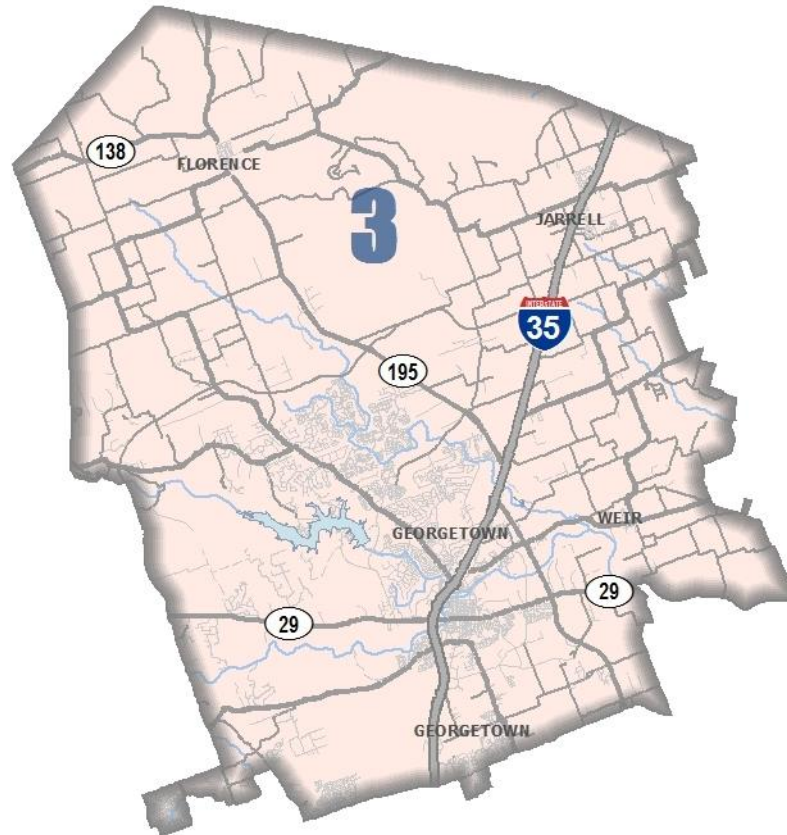
# New Hope Drive (Cottonwood Creek to Reagan Blvd)

---



# Precinct 3

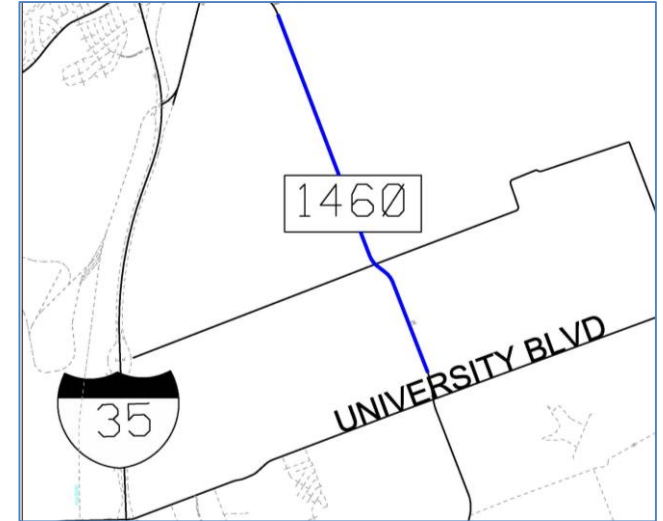
---



# FM 1460 North (North of University to Quail Valley Drive)

---

Anticipated Completion  
Summer 2018



Partnership with TXDOT and  
the City of Georgetown

Original Contract Amount = \$21,519,391.66

WilCo Contribution = \$4,500,000.00

Construction is managed by TxDOT



# FM 1460 North (North of University to Quail Valley Drive)

---





# FM 1460 North (North of University to Quail Valley Drive)

---

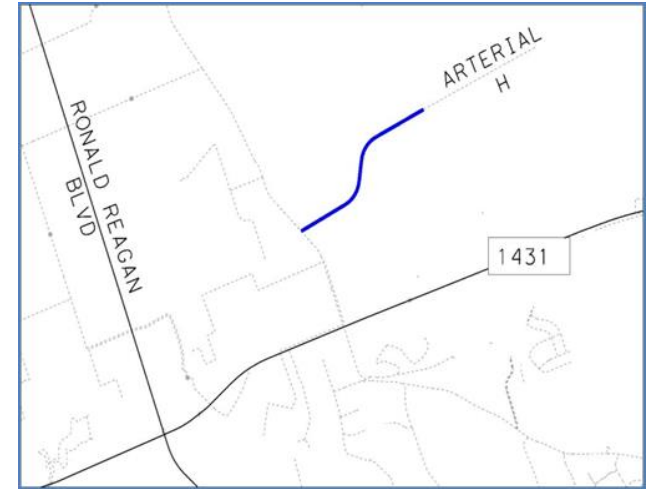


# FM 1460 North (North of University to Quail Valley Drive)



# Arterial H (Sam Bass Rd to existing Arterial H)

Anticipated Completion  
Spring 2018



Original Contract Price = \$3,210,934.80

Total Change Orders to Date = \$190,914.87

Adjusted Contract Price = \$3,401,849.67

Expenditures to Date = \$2,743,740.08 (80%)



# Arterial H (Sam Bass Rd to existing Arterial H)

---



# Arterial H (Sam Bass Rd to existing Arterial H)

---





# Arterial H

## (Sam Bass Rd to existing Arterial H)

---

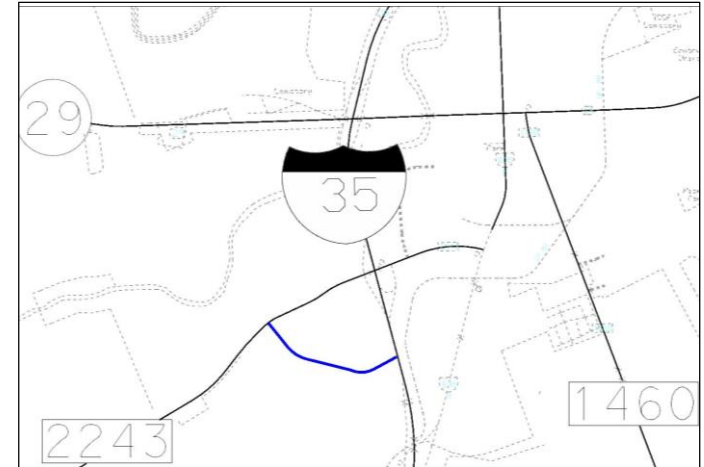




# Southwest Bypass Segment 1 (IH 35 to 0.5 miles west of IH 35)

---

Anticipated Completion  
Summer 2018



Partnership with the City of Georgetown

Original Contract Amount = \$5,599,200.86

Total Change Orders to Date = \$114,077.58

WilCo Contribution = \$5,713,278.44

Construction is managed by the City of  
Georgetown

# Southwest Bypass Segment 1 (IH 35 to 0.5 miles west of IH 35)

---





# Southwest Bypass Segment 1 (IH 35 to 0.5 miles west of IH 35)

---





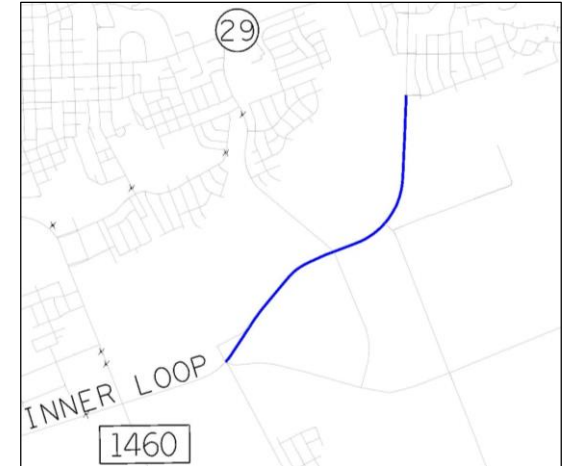
# Southwest Bypass Segment 1 (IH 35 to 0.5 miles west of IH 35)



## Inner Loop Improvements (WilCo Way to Belmont Drive)

---

Anticipated Completion  
Summer 2018



Original Contract Price = \$5,352,969.00

Total Change Orders to Date = \$6,050.40

Adjusted Contract Price = \$5,359,019.40

Expenditures to Date = \$1,348,403.82 (25%)



# Inner Loop Improvements (WilCo Way to Belmont Drive)

---



2/8/2018



# Inner Loop Improvements (WilCo Way to Belmont Drive)

---





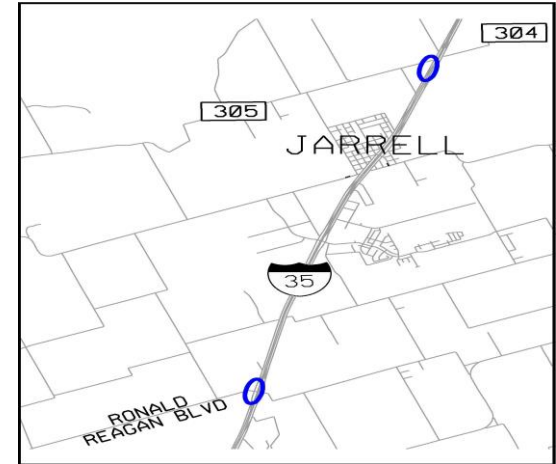
# Inner Loop Improvements (WilCo Way to Belmont Drive)



# Relocation of the Williamson County Regional Raw Water Line

---

Anticipated Completion  
Spring 2018



Original Contract Price = \$1,232,539.10

Total Change Orders to Date = \$0.00

Adjusted Contract Price = \$1,232,539.10

Expenditures to Date = \$161,142.00 (13%)



# Relocation of the Williamson County Regional Raw Water Line

---



# Relocation of the Williamson County Regional Raw Water Line

---





# Relocation of the Williamson County Regional Raw Water Line

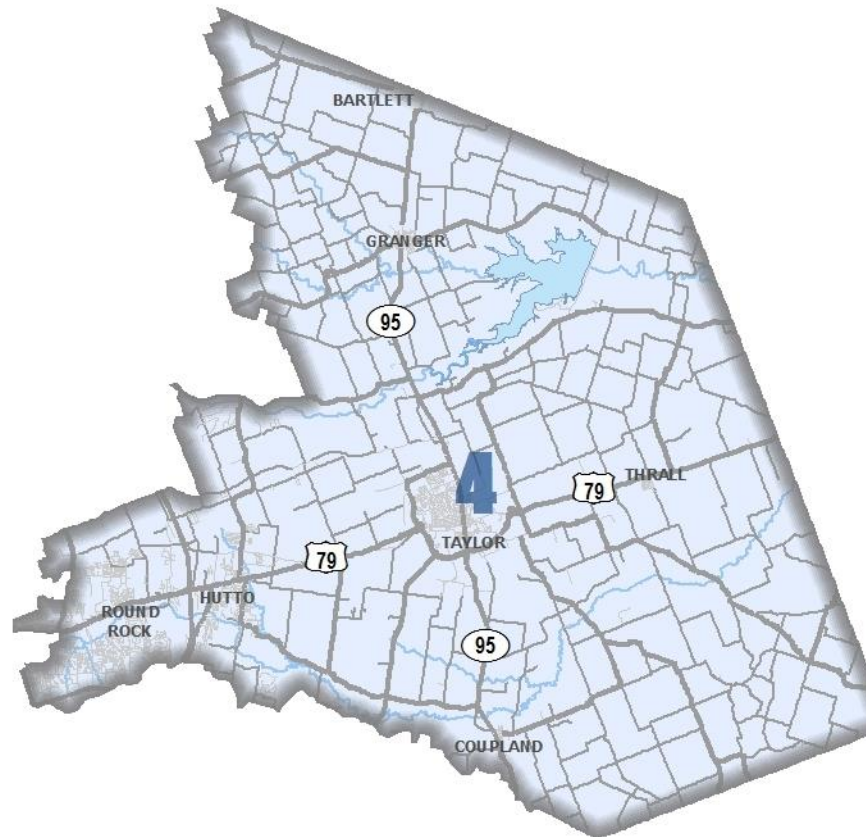
---





# Precinct 4

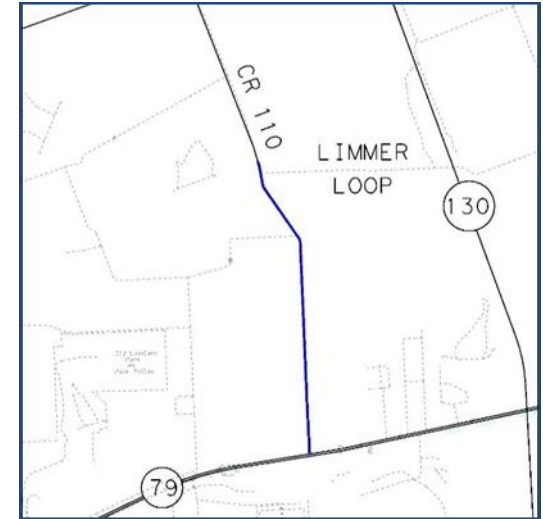
---



## County Road 110 South (US 79 to Limmer Loop)

---

Anticipated Completion  
Summer 2018



Original Contract Amount = \$11,224,589.02

Total Change Orders = \$28,815.43

Adjusted Contract Price = \$11,253,404.45

Expenditures to Date = \$856,495.59 (76%)

# County Road 110 South (US 79 to Limmer Loop)





# County Road 110 South (US 79 to Limmer Loop)

---





# County Road 110 South (US 79 to Limmer Loop)

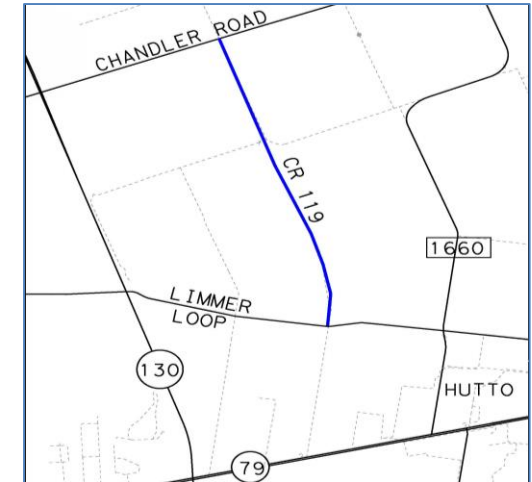
---



# County Road 119 (Limmer Loop to Chandler Road)

---

Anticipated Completion  
Spring 2019



Original Contract Amount = \$6,640,302.71

Total Change Orders = \$0.00

Adjusted Contract Price = \$6,640,302.71

Expenditures to Date = \$599,415.82 (0%)



# County Road 119 (Limmer Loop to Chandler Road)

---



# County Road 119 (Limmer Loop to Chandler Road)

---



# County Road 119 (Limmer Loop to Chandler Road)

---

