

REAL ESTATE CONTRACT

Hairy Man Rd.

THIS REAL ESTATE CONTRACT ("Contract") is made by **CHRISTOPHER E. SMITH, JR. and SANDRA KAY SMITH** (referred to in this Contract as "Seller") and **WILLIAMSON COUNTY, TEXAS** (referred to in this Contract as "Purchaser"), upon the terms and conditions set forth in this Contract.

**ARTICLE I
PURCHASE AND SALE**

By this Contract, Seller sells and agrees to convey, and Purchaser purchases and agrees to pay for, the tract of land described as follows:

All of that certain 0.024 acre (1,052 square feet) Tract of land in the Elisha McDaniel Survey, Abstract No. 441, Williamson County, Texas; said tract being more fully described by metes and bounds in Exhibit "A", attached hereto and incorporated herein (**Parcel S5**);

together with all and singular the rights and appurtenances pertaining to the property, including any right, title and interest of Seller in and to adjacent streets, alleys or rights-of-way (all of such real property, rights, and appurtenances being referred to in this Contract as the "Property"), and any improvements situated on and attached to the Property described in Exhibit "A" not otherwise agreed herein to be retained by Seller, for the consideration and upon and subject to the terms, provisions, and conditions set forth below.

**ARTICLE II
PURCHASE PRICE**

Purchase Price

2.01. The Purchase Price for the Property described in Exhibit "A", any improvements on the Property, and any damage to and/or cost to cure for the remaining property of Seller shall be the sum of EIGHT THOUSAND ONE HUNDRED SIXTY and 00/100 Dollars (\$8,160.00).

Payment of Purchase Price

2.02. The Purchase Price shall be payable in cash at the Closing.

**ARTICLE III
PURCHASER'S OBLIGATIONS**

Conditions to Purchaser's Obligations

3.01. The obligations of Purchaser hereunder to consummate the transactions contemplated hereby are subject to the satisfaction of each of the following conditions (any of which may be waived in whole or in part by Purchaser at or prior to the Closing).

Miscellaneous Conditions

3.02. Seller shall have performed, observed, and complied with all of the covenants, agreements, and conditions required by this Contract to be performed, observed, and complied with by Seller prior to or as of the closing.

Title

3.03. Purchaser shall cause the Title Company to furnish to the Purchaser a current commitment ("Title Commitment") for the issuance of an Owner's Policy of Title Insurance together with legible copies of all documents constituting exceptions to Seller's title as reflected in the Title Commitment. Seller shall provide reasonable responsive cooperation and assistance requested by Purchaser to cure any objections, but shall be under no obligation to incur any costs whatsoever in connection with such cure. In the event Seller has not yet satisfied each and every of Purchaser's objections prior to Closing, Purchaser shall elect to either (i) terminate this Contract, or (ii) waive those title objections which Seller has not satisfied and proceed to Closing. In the event Purchaser fails to elect (i) or (ii) in writing within such period, then, and in such event, Purchaser shall be deemed to have elected (ii).

Inspection

Purchaser acknowledges that Seller is providing Purchaser with an opportunity to thoroughly inspect the Property prior to Closing or all purposes, including any concerns with respect to any past, current or future violation of environmental laws or with respect to the presence, either now or in the past, of any hazardous substances at the Property.

**ARTICLE IV
REPRESENTATIONS AND WARRANTIES
OF SELLER**

After the Effective Date, Seller agrees that Purchaser shall be entitled to enter upon the Property and to conduct such inspections and audits as Purchaser may reasonably desire.

Seller hereby represents and warrants to Purchaser as follows, which representations and warranties shall be deemed made by Seller to Purchaser also as of the Closing Date, to the best of Seller's current actual knowledge:

(1) Seller has not entered into any lease or other agreement, whether written or oral, granting any other party the right to possess the Property. To Seller's actual knowledge, there are no parties in possession of any portion of the Property as lessees, tenants at sufferance, or trespassers, other than as previously disclosed to Purchaser.

(2) To Seller's actual knowledge, Seller has complied with all applicable laws, ordinances, regulations, statutes, rules and restrictions relating to the Property, or any part thereof.

For purposes of this Contract, wherever the terms "knowledge," "belief," or words of similar import are used with respect to the Seller, such knowledge or belief shall be limited to the actual knowledge of SELLER.

The Property herein is being conveyed to Purchaser under threat of condemnation.

PURCHASER HEREBY EXPRESSLY ACKNOWLEDGES THAT IT HAS OR WILL HAVE, PRIOR TO THE CLOSING, THOROUGHLY INSPECTED AND EXAMINED THE PROPERTY TO THE EXTENT DEEMED NECESSARY BY THE PURCHASER IN ORDER TO ENABLE THE PURCHASER TO EVALUATE THE PURCHASE OF THE PROPERTY. PURCHASER REPRESENTS THAT IT IS A KNOWLEDGEABLE PURCHASER OF ASSETS SUCH AS THE PROPERTY AND THAT IT IS RELYING SOLELY ON ITS OWN EXPERTISE AND THAT OF PURCHASER'S CONSULTANTS, AND THAT PURCHASER WILL CONDUCT SUCH INSPECTIONS AND INVESTIGATIONS OF THE PROPERTY, INCLUDING BUT NOT LIMITED TO THE PHYSICAL AND ENVIRONMENTAL CONDITIONS THEREOF, AND SHALL RELY UPON SAME, AND UPON CLOSING SHALL ASSUME THE RISK OF ANY ADVERSE MATTERS, INCLUDING BUT NOT LIMITED TO, ADVERSE PHYSICAL AND ENVIRONMENTAL CONDITIONS, THAT MAY NOT HAVE BEEN REVEALED BY PURCHASER'S INSPECTIONS AND INVESTIGATIONS. PURCHASER FURTHER ACKNOWLEDGES AND AGREES THAT PURCHASER IS ACQUIRING THE PROPERTY ON AN AS-IS, WHERE-IS AND WITH ALL FAULTS BASIS WITHOUT REPRESENTATIONS, WARRANTIES OR COVENANTS, EXPRESS OR IMPLIED, OF ANY KIND OR NATURE, EXCEPT THOSE EXPRESSLY INDICATED IN THIS CONTRACT. PURCHASER DISCLAIMS RELIANCE UPON ALL ORAL REPRESENTATIONS AND WARRANTIES, EXPRESS OR IMPLIED, OF ANY KIND OR NATURE, EXCEPT THOSE EXPRESSLY INDICATED IN THIS CONTRACT. PURCHASER HEREBY WAIVES AND RELINQUISHES ALL RIGHTS AND PRIVILEGES ARISING OUT OF, OR WITH RESPECT OR IN RELATION TO, ANY REPRESENTATIONS, WARRANTIES OR COVENANTS, WHETHER EXPRESS OR IMPLIED, WHICH MAY HAVE BEEN MADE OR GIVEN, OR WHICH MAY HAVE BEEN DEEMED TO HAVE BEEN MADE OR GIVEN, BY THE SELLER, EXCEPT THOSE EXPRESSLY INDICATED IN THIS CONTRACT. PURCHASER HEREBY AGREES THAT SELLER SHALL NOT BE LIABLE FOR ANY

SPECIAL, DIRECT, INDIRECT, CONSEQUENTIAL OR OTHER DAMAGES RESULTING OR ARISING FROM OR RELATING TO THE OWNERSHIP, USE, CONDITION, LOCATION, MAINTENANCE, REPAIR OR OPERATION OF THE PROPERTY.

SURVIVAL. IT IS AGREED AND UNDERSTOOD THAT THE TERMS AND PROVISIONS OF THIS ARTICLE IV SHALL EXPRESSLY SURVIVE THE CLOSING AND NOT MERGE THEREIN.

ARTICLE V
CLOSING
Closing Date

5.01. The Closing shall be held at the office of Independence Title Company (the "Title Company") or another title company of Purchaser's choosing, on or before April 30, 2019 or at such time, date, and place as Seller and Purchaser may agree upon, or within 10 days after the completion of any title curative matters if necessary for items as shown on the Title Commitment or in the contract (which date is herein referred to as the "Closing Date").

Seller's Obligations at Closing

5.02. At the Closing Seller shall:

(1) Deliver to Purchaser a duly executed and acknowledged Deed conveying good and indefeasible title to Williamson County, Texas in fee simple to all of the Property described in Exhibit "A", free and clear of any and all liens and restrictions, except for the following:

- (a) General real estate taxes for the year of closing and subsequent years not yet due and payable;
- (b) Any exceptions approved by Purchaser pursuant to Article III hereof; and
- (c) Any exceptions approved by Purchaser in writing.

The Deed shall be in a form substantially similar to that shown in Exhibit "B" attached hereto and incorporated herein.

(2) Cooperate, to the extent required and at no cost to Seller, to ensure that the Title Company will deliver to Purchaser a Texas Owner's Title Policy at Purchaser's sole expense, issued by Title Company, in Grantee's favor in the full amount of the purchase price, insuring Purchaser's contracted interests in and to the Property subject only to those title exceptions listed herein, such other exceptions as may be approved in writing by Purchaser, and the standard printed exceptions contained in the promulgated form of Texas Owner's Title Policy, provided, however:

- (a) The boundary and survey exceptions shall be deleted;
- (b) The exception as to restrictive covenants shall be endorsed "None of Record", if applicable; and
- (c) The exception as to the lien for taxes shall be limited to the year of Closing and shall be endorsed "Not Yet Due and Payable".

(3) Deliver to Purchaser possession of the Property if not previously done.

Purchaser's Obligations at Closing

5.03. At the Closing, Purchaser shall:

- (a) Pay the cash portion of the Purchase Price;
- (b) Pay the costs of Closing as required by this Contract.

Prorations

5.04. General real estate taxes for the then current year relating to the Property shall be prorated as of the Closing Date and shall be adjusted in cash at the closing. If the Closing shall occur before the tax rate is fixed for the then current year, the apportionment of taxes shall be upon the basis of the tax rate for the next preceding year applied to the latest assessed valuation. Agricultural roll-back taxes, if any, shall be paid by Purchaser.

Closing Costs

5.05. All costs and expenses of closing in consummating the sale and purchase of the Property shall be borne and paid as follows:

- (1) Owner's Title Policy (including the base premium and the cost of all endorsements and special elective coverages) and survey to be paid by Purchaser.
- (2) Deed (including recording costs), tax certificates, and title curative matters, if any, paid by Purchaser.
- (3) All other closing costs shall be paid by Purchaser.
- (4) Attorney's fees paid by each party incurring same respectively.

**ARTICLE VI
BREACH BY SELLER**

In the event Seller shall fail to fully and timely perform any of its obligations hereunder or shall fail to consummate the sale of the Property for any reason, except Purchaser's default, Purchaser may: (1) enforce specific performance of this Contract; or (2) request that the Escrow Deposit, if any, shall be forthwith returned by the title company to Purchaser.

**ARTICLE VII
BREACH BY PURCHASER**

In the event Purchaser should fail to consummate the purchase of the Property, the conditions to Purchaser's obligations set forth in Article III having been satisfied and Purchaser being in default and Seller not being in default hereunder, Seller shall have the right to receive the Escrow Deposit, if any, from the title company, the sum being agreed on as liquidated damages for the failure of Purchaser to perform the duties, liabilities, and obligations imposed upon it by the terms and provisions of this Contract, and Seller agrees to accept and take this cash payment as its total damages and relief and as Seller's sole remedy hereunder in such event. If no Escrow Deposit has been made then Seller shall receive the amount of \$500 as liquidated damages for any failure by Purchaser.

**ARTICLE VIII
MISCELLANEOUS**

Notice

8.01. Any notice required or permitted to be delivered hereunder shall be deemed received when sent by United States mail, postage prepaid, certified mail, return receipt requested, addressed to Seller or Purchaser, as the case may be, at the address set forth opposite the signature of the party.

Texas Law to Apply

8.02. This Contract shall be construed under and in accordance with the laws of the State of Texas, and all obligations of the parties created hereunder are performable in Williamson County, Texas.

Parties Bound; Total Agreement; Modification

8.03. This Contract shall be binding upon and inure to the benefit of the parties and their respective heirs, executors, administrators, legal representatives, successors and assigns where permitted by this Contract. This Contract constitutes the entire agreement among the parties pertaining to the subject matter hereof and supersedes all prior and contemporaneous agreements and understandings of the parties in connection therewith, specifically including any letter of intent

negotiated by the parties in relation to the Property. No representation, warranty, covenant, agreement or condition not expressed in this Contract shall be binding upon the parties hereto or shall affect or be effective to interpret, change or restrict the provisions of this Contract. This Contract may not be modified or amended, except by an agreement in writing signed by both the Seller and the Purchaser.

Legal Construction

8.04. In case any one or more of the provisions contained in this Contract shall for any reason be held to be invalid, illegal, or unenforceable in any respect, this invalidity, illegality, or unenforceability shall not affect any other provision hereof, and this Contract shall be construed as if the invalid, illegal, or unenforceable provision had never been contained herein.

Prior Agreements Superseded

8.05. This Contract constitutes the sole and only agreement of the parties and supersedes any prior understandings or written or oral agreements between the parties respecting the within subject matter.

Time of Essence

8.06. Time is of the essence in this Contract.

Gender

8.07. Words of any gender used in this Contract shall be held and construed to include any other gender, and words in the singular number shall be held to include the plural, and vice versa, unless the context requires otherwise.

No Recordation

8.08. Seller and Purchaser hereby acknowledge that neither this Contract nor any memorandum or affidavit thereof shall be recorded of public record in the county where the Property is located or any other county in Texas.

Compliance

8.09. In accordance with the requirements of Section 1101.555 of the Texas Real Estate License Act, **PURCHASER IS HEREBY ADVISED THAT IT SHOULD BE FURNISHED WITH OR OBTAIN A POLICY OF TITLE INSURANCE OR PURCHASER SHOULD HAVE THE ABSTRACT COVERING THE PROPERTY EXAMINED BY AN ATTORNEY OF PURCHASER'S OWN SELECTION.**

Effective Date

8.10. This Contract shall be effective as of the date it is approved by Williamson County, Texas which date is indicated beneath the County Judge's signature below.

Counterparts

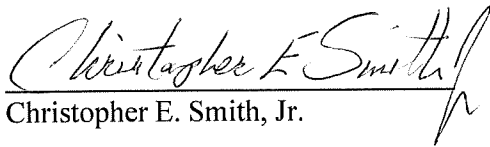
8.11. This Contract may be executed in any number of counterparts, which may together constitute the Contract. Signatures transmitted by facsimile or electronic mail may be considered effective as originals for purposes of this Contract.

Exhibits

8.12. The following Exhibits are attached hereto:

- Exhibit "A": Property metes and bounds legal description
- Exhibit "B": Agreed Deed form


SELLER:


Christopher E. Smith, Jr.

Address:

2209 Hairy Man Rd
Round Rock TX. 78681

Date: 3/5/19


Sandra Kay Smith

Address:

2209 Hairy Man Rd
Round Rock, TX 78681

Date: 3/5/19

PURCHASER:

WILLIAMSON COUNTY, TEXAS

By: Bill Gravell, Jr.
Bill Gravell, Jr.
County Judge

Address: 710 Main Street, Suite 101
Georgetown, Texas 78626

Date: 3/19/19

EXHIBIT "A"

METES AND BOUNDS DESCRIPTION

ROW PARCEL S5

BEING A 0.024 ACRE (1,052 SQUARE FEET) TRACT OF LAND IN THE ELISHA MCDANIEL SURVEY, ABSTRACT NO. 441, WILLIAMSON COUNTY, TEXAS AND BEING A PORTION OF THE CALLED 2.005 ACRE TRACT OF LAND CONVEYED TO CHRISTOPHER E. SMITH, JR. AND SANDRA KAY SMITH, RECORDED IN DOCUMENT NO. 2005049945 OF THE OFFICIAL PUBLIC RECORDS OF WILLIAMSON COUNTY, TEXAS. SAID 0.024 ACRE TRACT OF LAND BEING MORE PARTICULARLY DESCRIBED BY METES AND BOUNDS AS FOLLOWS:

BEGINNING at a 1/2" iron rod found (Grid Coordinates: N=10164045.94, E=3121866.92) monumenting the northwest corner of said 2.005 acre Smith tract and the northeast corner of the remnant portion of the called 5.985 acre tract of land conveyed to Jorge L. Gonzalez, recorded in Document No. 2006030815 of the Official Public Records of Williamson County, Texas, same being on the south right-of-way line of Hairy Man Road for the northwest corner and **POINT OF BEGINNING** hereof;

THENCE, **N 49°33'57" E** with the north boundary line of said 2.005 acre Smith tract and said south right-of-way line of Hairy Man Road for a distance of **210.70 feet** to a 1/2" iron rod found monumenting the northeast corner of said 2.005 acre Smith tract and the northwest corner of the called 2.01 acre tract of land conveyed to Carolyn Kay Gill, recorded in Volume 1070, Page 647 of the Official Records of Williamson County, Texas, from which a 1/2" iron rod found monumenting the northeast corner of said 2.01 acre Gill tract and the northwest corner of the called 1.164 acre tract of land conveyed to Jim M. Boles and Monti M. Boles, recorded in Volume 924, Page 95 of the Deed Records of Williamson County, Texas, bears N 49°47'01" E for a distance of 234.96 feet;


THENCE, **S 31°59'57" E** with the east boundary line of said 2.005 acre Smith tract and the west boundary line of said 2.01 acre Gill tract for a distance of **5.03 feet** to a 1/2" iron rod set with cap marked "Diamond Surveying", for the southeast corner hereof, from which a 1/2" iron rod found monumenting the southeast corner of said 2.005 acre Smith tract and the southwest corner of said 2.01 acre Gill tract, bears S 31°59'57" E for a distance of 391.84 feet;

THENCE, **S 49°33'23" W** through the interior of said 2.005 acre Smith tract for a distance of **210.72 feet** to a 1/2" iron rod set with cap marked "Diamond Surveying", on the west boundary line of said 2.005 acre Smith tract and the east boundary line of said remnant portion of the 5.985 acre Gonzalez tract for the southwest corner hereof, from which a 1/2" iron pipe found monumenting the southwest corner of said 2.005 acre Smith tract, same being on said east boundary line of the 5.985 acre Gonzalez tract, bears S 31°47'48" E for a distance of 430.58 feet;

THENCE, **N 31°47'48" W** with the west boundary line of said 2.005 acre Smith tract and the east boundary line of said remnant portion of the 5.985 acre Gonzalez tract for a distance of **5.07 feet** to the **POINT OF BEGINNING** hereof and containing 0.024 acre of land more or less.


Bearing Basis: NAD-83, Texas Central Zone (4203) State Plane System. Distances shown hereon are surface distances based on a combined surface adjustment factor or 1.00011

< > **DIAMOND SURVEYING, INC.**
116 SKYLINE ROAD, GEORGETOWN, TX 78628
(512) 931-3100
T.B.P.L.S. FIRM NO. 10006900



July 31, 2018

SHANE SHAFER, R.P.L.S. NO. 5281 DATE



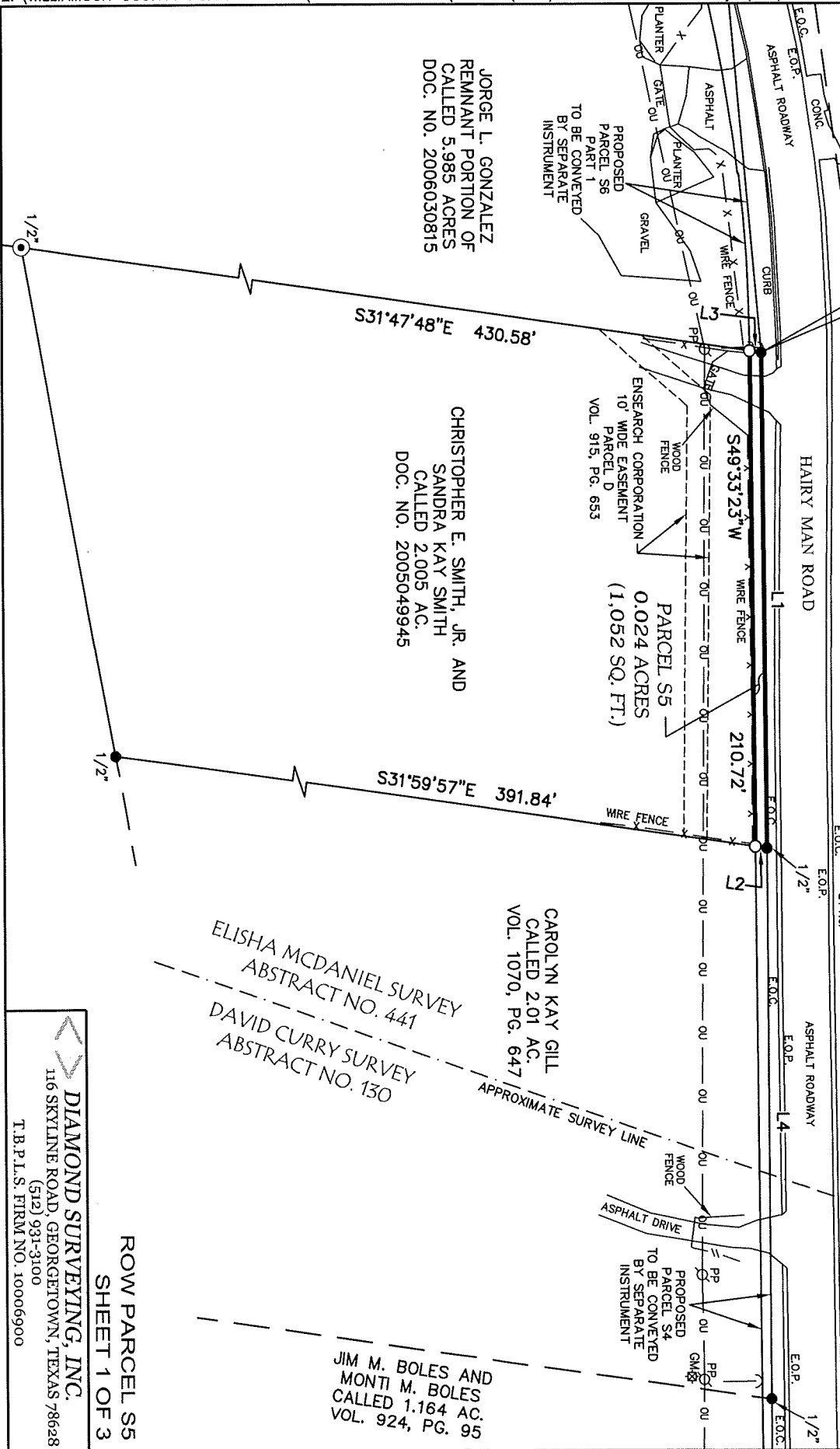
DRAWING TO ACCOMPANY METES AND BOUNDS DESCRIPTION FOR A 0.024 ACRE (1,052 SQUARE FEET) TRACT OF LAND IN THE ELISHA MCDANIEL SURVEY, ABSTRACT NO. 441, WILLIAMSON COUNTY, TEXAS AND BEING A PORTION OF THE CALLED 2,005 ACRE TRACT OF LAND CONVEYED TO CHRISTOPHER E. SMITH, JR. AND SANDRA KAY SMITH, RECORDED IN DOCUMENT NO. 2005049945 OF THE OFFICIAL PUBLIC RECORDS OF WILLIAMSON COUNTY, TEXAS.

PROPERTY ADDRESS: 2209 HAIRY MAN ROAD, ROUND ROCK, TEXAS 78881

CREEK BEND SECTION I
CAB. E, SL. 238

LOT 19
P.O.B.
GRID COORDINATES:
N=10164045.94
E=3121866.92

SCALE: 1" = 60'



JORGE L. GONZALEZ
REMNANT PORTION OF
CALLED 5.985 ACRES
DOC. NO. 2006030815

CHRISTOPHER E. SMITH, JR. AND
SANDRA KAY SMITH
CALLED 2,005 AC.
DOC. NO. 2005049945

PARCEL S5
0.024 ACRES
(1,052 SQ. FT.)

CAROLYN KAY GILL
CALLED 2.01 AC.
VOL. 1070, PG. 647

ELISHA MCDANIEL SURVEY
ABSTRACT NO. 441
DAVID CURRY SURVEY
ABSTRACT NO. 130

JIM M. BOLES AND
MONTI M. BOLES
CALLED 1.164 AC.
VOL. 924, PG. 95

ROW PARCEL S5
SHEET 1 OF 3

DIAMOND SURVEYING, INC.
116 SKYLINE ROAD, GEORGETOWN, TEXAS 78628
(512) 931-3100
T.B.P.L.S. FIRM NO. 10006900

DRAWING TO ACCOMPANY METES AND BOUNDS DESCRIPTION FOR A 0.024 ACRE (1,052 SQUARE FEET) TRACT OF LAND IN THE ELISHA MCDANIEL SURVEY, ABSTRACT NO. 441, WILLIAMSON COUNTY, TEXAS AND BEING A PORTION OF THE CALLED 2,005 ACRE TRACT OF LAND CONVEYED TO CHRISTOPHER E. SMITH, JR. AND SANDRA KAY SMITH, RECORDED IN DOCUMENT NO. 2005049945 OF THE OFFICIAL PUBLIC RECORDS OF WILLIAMSON COUNTY, TEXAS.

PROPERTY ADDRESS: 2209 HAIRY MAN ROAD, ROUND ROCK, TEXAS 78681

TITLE COMMITMENT NOTES:

Only those easements and restrictions listed in Schedule B of Title Resources Guaranty Company, Commitment for Title Insurance GF No. 1825234-KFD, which bears an effective date of June 15, 2018 and an issued date of June 25, 2018 were reviewed by the Surveyor. No other easement record research was performed by Diamond Surveying, Inc.

10a) Easement granted to the Texas Power & Light Company by instrument recorded in Volume 233, Page 441, Deed Records, Williamson County, Texas. Not a part of subject tract.

10b) Easement granted to the Texas Power & Light Company by instrument recorded in Volume 233, Page 463, Deed Records, Williamson County, Texas. Not a part of subject tract.

10c) Easement granted to the Texas Power & Light Company by instrument recorded in Volume 235, Page 98, Deed Records, Williamson County, Texas. Not a part of subject tract.

10d) Easement granted to the Texas Power & Light Company by instrument recorded in Volume 239, Page 55, Deed Records, Williamson County, Texas. Not a part of subject tract.

10e) Easement granted to the Texas Power & Light Company by instrument recorded in Volume 239, Page 63, Deed Records, Williamson County, Texas. Not a part of subject tract.

10f) Easement granted to the Texas Power & Light Company by instrument recorded in Volume 281, Page 580, Deed Records, Williamson County, Texas. Not a part of subject tract.

10g) Easement granted to the Texas Power & Light Company by instrument recorded in Volume 282, Page 398, Deed Records, Williamson County, Texas. Not a part of subject tract.

10h) Easement granted to the Texas Power & Light Company by instrument recorded in Volume 335, Page 539, Deed Records, Williamson County, Texas. Unable to determine location of said easement, due to a vague description contained in said instrument.

10i) Easement granted to the Texas Power & Light Company by instrument recorded in Volume 466, Page 126, Deed Records, Williamson County, Texas. Not a part of subject tract.

10j) Easement Granted to Lower Colorado River Authority by instrument recorded in Volume 334, Page 439, Deed Records, Williamson County, Texas. Not a part of survey.

10k) Easement granted to Lone Star Gas Company, recorded in Volume 427, Page 234, Deed Records, Williamson County, Texas. Unable to determine exact location of said easement. The subject tract is a part of the 209.92 acre tract stated in said instrument.

10l) Easement granted to Lone Star Gas Company, recorded in Volume 428, Page 572, Deed Records, Williamson County, Texas. Unable to determine exact location of said easement. The subject tract is a part of the 209.92 acre tract stated in said instrument.

10m) Easement granted to Ensearch Corporation, recorded in Volume 915, Page 659, Deed Records, Williamson County, Texas. Not a part of the subject tract. The Ensearch Corporation Easement listed in Volume 915, Page 653, Deed Records, Williamson County, Texas, is a part of the 2,005 acre tract shown hereon, however is not a part of the RDW Parcel tract and is plotted hereon.

DRAWING TO ACCOMPANY METES AND BOUNDS DESCRIPTION FOR A 0.024 ACRE (1,052 SQUARE FEET) TRACT OF LAND IN THE ELISHA MCDANIEL SURVEY, ABSTRACT NO. 441, WILLIAMSON COUNTY, TEXAS AND BEING A PORTION OF THE CALLED 2.005 ACRE TRACT OF LAND CONVEYED TO CHRISTOPHER E. SMITH, JR. AND SANDRA KAY SMITH, RECORDED IN DOCUMENT NO. 2005049945 OF THE OFFICIAL PUBLIC RECORDS OF WILLIAMSON COUNTY, TEXAS.

PROPERTY ADDRESS: 2209 HAIRY MAN ROAD, ROUND ROCK, TEXAS 78681

LEGEND


- 1/2" IRON ROD FOUND
- 1/2" IRON ROD W/CAP SET MARKED "DIAMOND SURVEYING"
- ⊙ IRON PIPE FOUND
- ⊕ PUNCH HOLE FOUND
- ⊕ GAS METER
- ⊕ GUY ANCHOR
- ⊕^{PP} POWER POLE
- ⊕ WOOD FENCE
- x — WIRE FENCE
- ou — OVERHEAD UTILITIES
- PVC POLYVINYL CHLORIDE PIPE
- RCP REINFORCED CONCRETE PIPE
- E.O.C. EDGE OF CONCRETE
- E.O.P. EDGE OF PAVEMENT
- P.O.B. POINT OF BEGINNING

LINE	BEARING	DISTANCE
L1	N49°33'57"E	210.70'
L2	S31°59'57"E	5.05'
L3	N31°47'48"W	5.07'
L4	N49°47'01"E	234.96'

- GENERAL NOTES:
- 1) ALL DOCUMENTS LISTED HEREON ARE RECORDED IN THE OFFICE OF THE COUNTY CLERK OF WILLIAMSON COUNTY, TEXAS.
 - 2) BEARING BASIS: NAD-83, TEXAS CENTRAL (4203) STATE PLANE SYSTEM. DISTANCES SHOWN HEREON ARE SURFACE DISTANCES BASED ON A COMBINED SURFACE ADJUSTMENT FACTOR OF 1.00011.
 - 3) THE TRACT SHOWN HEREON LIES WITHIN ZONE "X" UNSHADED (AREAS DETERMINED TO BE OUTSIDE THE 0.2% ANNUAL CHANCE FLOOD PLAIN), ACCORDING TO F.E.M.A. FLOOD INSURANCE RATE MAP FOR WILLIAMSON COUNTY, TEXAS, MAP NO. 48491C0490E, DATED SEPTEMBER 26, 2008.

To: Williamson County, Texas and Title Resources Guaranty Company, exclusively.

I, Shane Shafer, Registered Professional Land Surveyor in the State of Texas, hereby certify that this drawing represents a survey made on the ground under my direct supervision completed on July 24, 2018. At the time of this survey there were no encroachments, conflicts or protrusions apparent on the ground, EXCEPT AS SHOWN. This survey substantially complies with the standards for a Category 1A, Condition III Land Title Survey per the current Manual of Practice for Land Surveying in the State of Texas, issued by the Texas Society of Professional Surveyors. USE OF THIS SURVEY BY OTHER PARTIES SHALL BE AT THEIR OWN RISK AND UNDERSIGNED SURVEYOR IS NOT RESPONSIBLE FOR ANY LOSS RESULTING THEREFROM.



ROW PARCEL S5
SHEET 3 OF 3

Shane Shafer
SHANE SHAFER, R.P.L.S. NO. 5281
JULY 31, 2018
DATE

DIAMOND SURVEYING, INC.
116 SKYLINE ROAD, GEORGETOWN, TEXAS 78628
(512) 931-3100
T.B.P.L.S. FIRM NO. 10006900

EXHIBIT "B"

Parcel S5

DEED

Hairy Man Road Right of Way

THE STATE OF TEXAS

§
§
§

COUNTY OF WILLIAMSON

NOTICE OF CONFIDENTIALITY RIGHTS: IF YOU ARE A NATURAL PERSON, YOU MAY REMOVE OR STRIKE ANY OF THE FOLLOWING INFORMATION FROM THIS INSTRUMENT BEFORE IT IS FILED IN THE PUBLIC RECORDS: YOUR SOCIAL SECURITY NUMBER OR YOUR DRIVER'S LICENSE NUMBER.

NOW, THEREFORE, KNOW ALL MEN BY THESE PRESENTS:

That CHRISTOPHER E. SMITH, JR. and SANDRA KAY SMITH, hereinafter referred to as Grantor, whether one or more, for and in consideration of the sum of Ten Dollars (\$10.00) and other good and valuable consideration to Grantor in hand paid by Williamson County, Texas, the receipt and sufficiency of which is hereby acknowledged, and for which no lien is retained, either expressed or implied, have this day Sold and by these presents do Grant, Bargain, Sell and Convey unto WILLIAMSON COUNTY, TEXAS, all that certain tract or parcel of land lying and being situated in the County of Williamson, State of Texas, along with any improvements thereon, being more particularly described as follows:

All of that certain 0.024 acre (1,052 square feet) Tract of land in the Elisha McDaniel Survey, Abstract No. 441, Williamson County, Texas and being a portion of the called 2.005 acre tract of land conveyed to Christopher E. Smith, Jr. and Sandra Kay Smith, described in Document No. 2005049945 of the Official Public Records of Williamson County, Texas; said tract being more fully described by metes and bounds in Exhibit "A", attached hereto and incorporated herein (Parcel S5)

SAVE AND EXCEPT, HOWEVER, it is expressly understood and agreed that Grantor is retaining title to the following improvements located on the property described in said Exhibit "A" to wit: NONE

RESERVATIONS FROM AND EXCEPTIONS TO CONVEYANCE AND WARRANTY:

Visible and apparent easements not appearing of record;

Any discrepancies, conflicts, or shortages in area or boundary lines or any encroachments or any overlapping of improvements which a current survey would show;

Easements, restrictions, reservations, covenants, conditions, oil and gas leases, mineral severances, and encumbrances for taxes and assessments (other than liens and conveyances) presently of record in the Official Public Records of Williamson County, Texas, that affect the property, but only to the extent that said items are still valid and in force and effect at this time.

Grantor reserves all of the oil, gas and other minerals in and under the land herein conveyed but waives all rights of ingress and egress to the surface thereof for the purpose of exploring, developing, mining or drilling or pumping the same; provided, however, that operations for exploration or recovery of any such minerals shall be permissible so long as all surface operations in connection therewith are located at a point outside the acquired parcel and upon the condition that none of such operations shall be conducted so near the surface of said land as to interfere with the intended use thereof or in any way interfere with, jeopardize, or endanger the facilities of Williamson County, Texas or create a hazard to the public users thereof; it being intended, however, that nothing in this reservation shall affect the title and the rights of Grantee to take and use without additional compensation any, stone, earth, gravel, caliche, iron ore, gravel or any other road building material upon, in and under said land for the construction and maintenance of Hairy Man Road.

TO HAVE AND TO HOLD the property herein described and herein conveyed together with all and singular the rights and appurtenances thereto in any wise belonging unto Williamson County, Texas and its assigns forever; and Grantor does hereby bind itself, its heirs, executors, administrators, successors and assigns to Warrant and Forever Defend all and singular the said premises herein conveyed unto Williamson County, Texas and its assigns against every person whomsoever lawfully claiming or to claim the same or any part thereof.

This deed is being delivered in lieu of condemnation.

IN WITNESS WHEREOF, this instrument is executed on this the ____ day of _____, 2019.

[signature pages follow]

