

REAL ESTATE CONTRACT

Corridor H/Sam Bass Road Right of Way—Parcel 33

THIS REAL ESTATE CONTRACT ("Contract") is made by DAVID A. FRANKLIN and JANIS E. FRANKLIN (referred to in this Contract as "Seller") and WILLIAMSON COUNTY, TEXAS (referred to in this Contract as "Purchaser"), upon the terms and conditions set forth in this Contract.

ARTICLE I PURCHASE AND SALE

By this Contract, Seller sells and agrees to convey, and Purchaser purchases and agrees to pay for, the tract(s) of land described as follows:

All of that certain 0.155 acre (approximately 6,748 Sq. Ft.) tract of land in the J.H. Dillard Survey, Abstract No. 179, Williamson County, Texas, being a portion of Lot 114B, resubdivision of Lot 114, Great Oaks Subdivision, a Subdivision of Record in Cabinet R, Slide 323, Plat Records of Williamson County, Texas (P.R.W.C.TX.), described in a Deed to DAVID A. FRANKLIN AND JANIS E. FRANKLIN, Recorded July 26, 2007 in Document No. 2007064920, Official Public Records of Williamson County, Texas (O.P.R.W.C.TX); said tract being more fully described by metes and bounds in Exhibit "A", attached hereto and incorporated herein (**Parcel 33**);

together with all and singular the rights and appurtenances pertaining to the property, including any right, title and interest of Seller in and to adjacent streets, alleys or rights-of-way (all of such real property, rights, and appurtenances being referred to in this Contract as the "Property"), and any improvements situated on and attached to the Property described in Exhibits "A" not otherwise agreed herein to be retained by Seller, for the consideration and upon and subject to the terms, provisions, and conditions set forth below.

ARTICLE II PURCHASE PRICE

Purchase Price

2.01. The Purchase Price for the Property, any improvements on the Property, and any damage to or cost to cure for the remaining property of Seller shall be the sum of THIRTY-SEVEN THOUSAND TWO HUNDRED FIFTY-FOUR and 00/100 Dollars (\$37,254.00).

Payment of Purchase Price

2.02. The Purchase Price shall be payable in cash at the Closing.

**ARTICLE III
PURCHASER'S OBLIGATIONS**

Conditions to Purchaser's Obligations

3.01. The obligations of Purchaser hereunder to consummate the transactions contemplated hereby are subject to the satisfaction of each of the following conditions (any of which may be waived in whole or in part by Purchaser at or prior to the Closing).

Miscellaneous Conditions

3.02. Seller shall have performed, observed, and complied with all of the covenants, agreements, and conditions required by this Contract to be performed, observed, and complied with by Seller prior to or as of the closing.

3.03. The Property herein is being conveyed to Purchaser under threat of condemnation.

**ARTICLE IV
REPRESENTATIONS AND WARRANTIES
OF SELLER**

Seller hereby represents and warrants to Purchaser as follows, which representations and warranties shall be deemed made by Seller to Purchaser also as of the Closing Date, to the best of Seller's current actual knowledge:

- (1) There are no parties in possession of any portion of the Property as lessees, tenants at sufferance, or trespassers, other than as previously disclosed to Purchaser;
- (2) Seller has complied with all applicable laws, ordinances, regulations, statutes, rules and restrictions relating to the Property, or any part thereof.

**ARTICLE V
CLOSING**

Closing Date

5.01. The Closing shall be held at the office of Independence Title Company on or before August 10, 2020, or at such time, date, and place as Seller and Purchaser may agree upon, or within 10 days after the completion of any title curative matters if necessary for items as shown on the Title Commitment or in the contract (which date is herein referred to as the "Closing Date").

Seller's Obligations at Closing

5.02. At the Closing Seller shall:

(1) Deliver to Purchaser a duly executed and acknowledged Deed conveying good and indefeasible title to Williamson County, Texas in fee simple to all of the Property described in Exhibit "A", free and clear of any and all liens and restrictions, except for the following:

- (a) General real estate taxes for the year of closing and subsequent years not yet due and payable;
- (b) Any exceptions approved by Purchaser pursuant to Article III hereof; and
- (c) Any exceptions approved by Purchaser in writing.

(2) The Deed shall be in the form as shown in Exhibit "B" attached hereto and incorporated herein.

(3) Provide reasonable assistance as requested to cause Title Company to deliver to Purchaser a Texas Owner's Title Policy at Purchaser's sole expense, issued by Title Company, in Grantee's favor in the full amount of the purchase price, insuring Purchaser's contracted interests in and to the Property subject only to those title exceptions listed herein, such other exceptions as may be approved in writing by Purchaser, and the standard printed exceptions contained in the usual form of Texas Owner's Title Policy, provided, however:

- (a) The boundary and survey exceptions shall be deleted;
- (b) The exception as to restrictive covenants shall be endorsed "None of Record", if applicable; and
- (c) The exception as to the lien for taxes shall be limited to the year of Closing and shall be endorsed "Not Yet Due and Payable".
- (d) Deliver to Purchaser possession of the Property if not previously done.

Purchaser's Obligations at Closing

5.03. At the Closing, Purchaser shall:

- (a) Pay the cash portion of the Purchase Price.

Prorations

5.04. General real estate taxes for the then current year relating to the Property shall be prorated as of the Closing Date and shall be adjusted in cash at the Closing. If the Closing shall occur before the tax rate is fixed for the then current year, the apportionment of taxes shall be upon the basis of the tax rate for the next preceding year applied to the latest assessed valuation, but shall otherwise be the continuing obligation of Seller to fully satisfy. Agricultural roll-back taxes, if any, which directly result from the completion of this transaction and conveyance shall be paid by Purchaser.

Closing Costs

5.05. All costs and expenses of closing in consummating the sale and purchase of the Property shall be borne and paid as follows:

- (1) Owner's Title Policy and survey to be paid by Purchaser.
- (2) Deed, tax certificates, and title curative matters, if any, paid by Purchaser.
- (3) All other closing costs shall be paid by Purchaser.
- (4) Attorney's fees paid by each respectively.

ARTICLE VI BREACH BY SELLER

In the event Seller shall fail to fully and timely perform any of its obligations hereunder or shall fail to consummate the sale of the Property for any reason, except Purchaser's default, Purchaser may: (1) enforce specific performance of this Contract; or (2) request that the Escrow Deposit, if any, shall be forthwith returned by the title company to Purchaser.

ARTICLE VII BREACH BY PURCHASER

In the event Purchaser should fail to consummate the purchase of the Property, the conditions to Purchaser's obligations set forth in Article III having been satisfied and Purchaser being in default and Seller not being in default hereunder, Seller shall have the right to receive the Escrow Deposit, if any, from the title company, the sum being agreed on as liquidated damages for the failure of Purchaser to perform the duties, liabilities, and obligations imposed upon it by the terms and provisions of this Contract, and Seller agrees to accept and take this cash payment as its total damages and relief and as Seller's sole remedy hereunder in such event. If no Escrow Deposit has been made then Seller shall receive the amount of \$500 as liquidated damages for any failure by Purchaser.

ARTICLE VIII MISCELLANEOUS

Notice

8.01. Any notice required or permitted to be delivered hereunder shall be deemed received when sent by United States mail, postage prepaid, certified mail, return receipt requested, addressed to Seller or Purchaser, as the case may be, at the address set forth opposite the signature of the party.

Texas Law to Apply

8.02. This Contract shall be construed under and in accordance with the laws of the State of Texas, and all obligations of the parties created hereunder are performable in Williamson County, Texas.

Parties Bound

8.03. This Contract shall be binding upon and inure to the benefit of the parties and their respective heirs, executors, administrators, legal representatives, successors and assigns where permitted by this Contract.

Legal Construction

8.04. In case any one or more of the provisions contained in this Contract shall for any reason be held to be invalid, illegal, or unenforceable in any respect, this invalidity, illegality, or unenforceability shall not affect any other provision hereof, and this Contract shall be construed as if the invalid, illegal, or unenforceable provision had never been contained herein.

Prior Agreements Superseded

8.05. This Contract constitutes the sole and only agreement of the parties and supersedes any prior understandings or written or oral agreements between the parties respecting the within subject matter.

Time of Essence

8.06. Time is of the essence in this Contract.

Gender

8.07. Words of any gender used in this Contract shall be held and construed to include any other gender, and words in the singular number shall be held to include the plural, and vice versa, unless the context requires otherwise.

Memorandum of Contract

8.08. Upon request of either party, the parties shall promptly execute a memorandum of this Contract suitable for filing of record.

Compliance

8.09. In accordance with the requirements of Section 20 of the Texas Real Estate License Act, Purchaser is hereby advised that it should be furnished with or obtain a policy of title insurance or Purchaser should have the abstract covering the Property examined by an attorney of Purchaser's own selection.

Effective Date

8.10. This Contract shall be effective as of the date it is approved by Williamson County, Texas which date is indicated beneath the County Judge's signature below.

Counterparts

8.11. This Contract may be executed in any number of counterparts, which may together constitute the Contract. Signatures transmitted by facsimile or electronic mail may be considered effective as originals for purposes of this Contract.

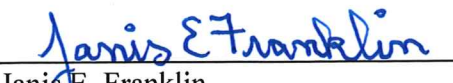
SELLER:



David A. Franklin

Address: 4403 SAM BASS Rd.
ROUND ROCK, TX 78681

Date: 7/14/2020



Janis E. Franklin

Address: 4403 SAM BASS Rd.
ROUND ROCK, TX 78681

Date: 7/14/2020

PURCHASER:

WILLIAMSON COUNTY, TEXAS

By: Bill Gravell, Jr
Bill Gravell, Jr
County Judge

Address: 710 Main Street, Suite 101
Georgetown, Texas 78626

Date: July 21, 2020

EXHIBIT "A"

County: Williamson
Parcel No.: 33
Highway: C.R. 175 (Sam Bass Road)
Limits: From: F.M. 1431
To: 1,000' East of Wyoming Springs Drive

Page 1 of 4
April 23, 2020

PROPERTY DESCRIPTION FOR PARCEL 33

DESCRIPTION OF A 0.155 ACRE (6,748 SQ. FT.) PARCEL OF LAND LOCATED IN THE J.H. DILLARD SURVEY, ABSTRACT 179, WILLIAMSON COUNTY, TEXAS, BEING A PORTION OF LOT 114B, RESUBDIVISION OF LOT 114, GREAT OAKS SUBDIVISION, A SUBDIVISION OF RECORD IN CABINET R, SLIDE 323, PLAT RECORDS OF WILLIAMSON COUNTY, TEXAS (P.R.W.C.TX.), DESCRIBED IN A DEED TO DAVID A. FRANKLIN AND JANIS E. FRANKLIN, RECORDED JULY 26, 2007 IN DOCUMENT NO. 2007064920, OFFICIAL PUBLIC RECORDS OF WILLIAMSON COUNTY, TEXAS (O.P.R.W.C.TX.); SAID 0.155 ACRE (6,748 SQ. FT.) PARCEL, AS SHOWN ON A PLAT PREPARED BY SAM, LLC, BEING MORE PARTICULARLY DESCRIBED BY METES AND BOUNDS AS FOLLOWS:

COMMENCING at a 1/2-inch iron rod with a plastic cap found 340.58 feet right of County Road 175 (Sam Bass Road) Engineer's Centerline Station (E.C.S.) 319+16.19 on the east line of a called 29.27 acre tract, described in a deed to David Allen Huff and wife, Carolyn Bussie Huff, recorded in Volume 670, Page 555, Deed Records of Williamson County, (D.R.W.C.TX.), for the south corner of said Lot 114B;

THENCE N 20°23'32" W, with the common line of said Lot 114B and said 29.27 acre tract, a distance of 415.07 feet to a 5/8-inch iron rod with an aluminum cap stamped "WILLIAMSON COUNTY" (Surface Coordinates: N=10,169,659.46, E=3,111,468.49) set 25.45 feet right of Sam Bass Road E.C.S 316+46.06 on the proposed south right-of-way line of Sam Bass Road, for the southwest corner and **POINT OF BEGINNING** of the parcel described herein;

1) **THENCE** N 20°23'32" W, with the proposed south right-of-way line of said Sam Bass Road, passing at a distance of 1.91 feet a 5/8-inch iron rod with an aluminum cap stamped "WILLIAMSON COUNTY" set 24.00 feet right of Sam Bass Road E.C.S. 316+44.82, and continuing for a total distance of 49.42 feet to a 1/2-inch iron rod found on the existing south right-of-way line of Sam Bass Road, a variable width right-of-way, no record information found, for the northeast corner of said 29.27 acre tract, same being the northwest corner of said Lot 114B and the parcel described herein;

THENCE departing the common line of said Lot 114B and said 29.27 acre tract, with the existing south right-of-way line of said Sam Bass Road, the following two (2) courses and distances numbered 2-3:

2) S 63°05'34" E, a distance of 104.68 feet to a calculated point, and

3) S 67°03'37" E, a distance of 212.16 feet to a magnail found, for the northwest corner of Lot 114A, of said Resubdivision of Lot 114 Great Oaks Subdivision, described in a deed to Rickey D. Wells and Sherry L. Wells, recorded in Document No. 2010070539, O.P.R.W.C.TX., same being the northeast corner of said Lot 114B and the parcel described herein, from which a 1/2-inch iron rod found, for the northeast corner of said Lot 114A bears S 67°04'36" E, a distance of 150.11 feet;

4) **THENCE** S 22°34'05" W, departing the existing south right-of-way line of said Sam Bass Road, with the common line of said Lot 114B and said Lot 114A, a distance of 13.78 feet to a 5/8-inch iron rod with an aluminum cap stamped "WILLIAMSON COUNTY" set 24.00 feet right of Sam Bass Road E.C.S. 319+29.22 on the proposed south-right-of-way line of said Sam Bass Road, for the southeast corner of the parcel described herein;

EXHIBIT "A"

County: Williamson
Parcel No.: 33
Highway: C.R. 175 (Sam Bass Road)
Limits: From: F.M. 1431
To: 1,000' East of Wyoming Springs Drive

Page 2 of 4
April 23, 2020

5) **THENCE** N 70°04'55" W, departing the common line of said Lot 114B and said Lot 114A, with the proposed south right-of-way line of said Sam Bass Road, over and across said Lot 114B, a distance of 283.17 feet to the **POINT OF BEGINNING**, and containing 0.155 acre (6,748 sq. ft.) of land, more or less.

This property description is accompanied by a separate plat of even date.

Bearing Basis:

All bearings shown are based on the Texas Coordinate System, Central Zone, NAD 83/2011. All distances shown are surface and may be converted to grid by dividing by a Surface Adjustment Factor of 1.00012. Units: U.S. Survey Feet.


THE STATE OF TEXAS §
 § KNOW ALL MEN BY THESE PRESENTS:
COUNTY OF TRAVIS §

That I, Scott C. Brashear, a Registered Professional Land Surveyor, do hereby certify that the above description is true and correct to the best of my knowledge and belief and that the property described herein was determined by a survey made on the ground under my direction and supervision.

WITNESS MY HAND AND SEAL at Austin, Travis County, Texas, on the date shown below.

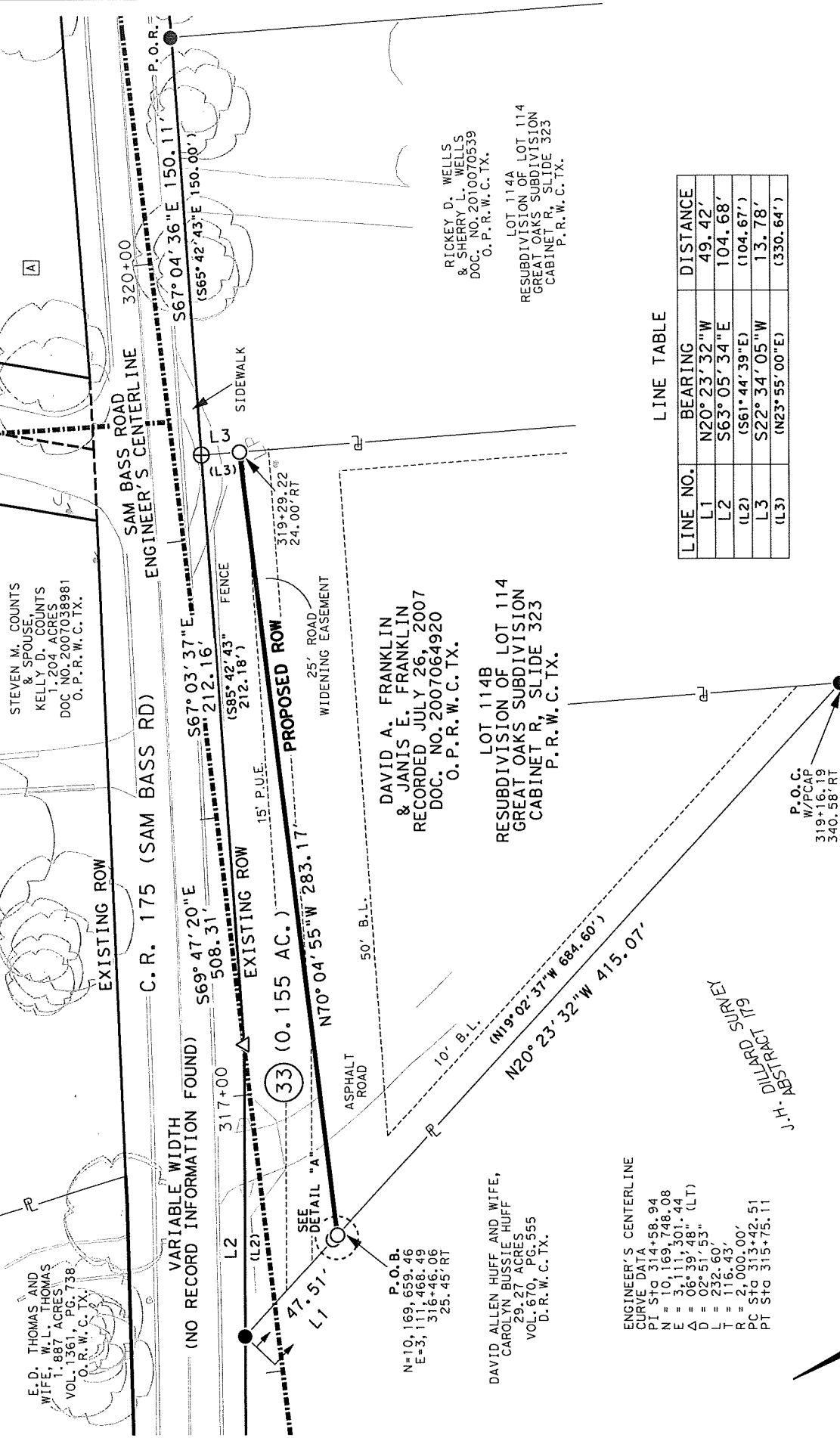
SURVEYING AND MAPPING, LLC
4801 Southwest Pkwy
Building Two, Suite 100
Austin, Texas 78735
TX. Firm No. 10064300




4/24/20

Scott C. Brashear Date
 Registered Professional Land Surveyor
 No. 6660 – State of Texas

EXHIBIT "A"



STEVEN M. COUNTS
& SPOUSE,
KELLY D. COUNTS
1.204 ACRES
DOC NO. 2007038981
O.P.R.W. C. TX.

E.D. THOMAS AND
WIFE, W.L. THOMAS
1.887 ACRES
VOL. 1361, PG. 738
O.P.R.W. C. TX.

C.R. 175 (SAM BASS RD)

VARIABLE WIDTH
(NO RECORD INFORMATION FOUND)

S69°47'20"E
508.31'

EXISTING ROW

(33) (0.155 AC.)

N70°04'55"W 283.17'

ASPHALT ROAD

P.O.B.
N=10,169,659.46
E=3,111,488.49
316°46'08"
25.45' RT

DAVID ALLEN HUFF AND WIFE,
CAROLYN BUSSIE HUFF
25.20 ACRES
VOL. 670, PG. 555
D.R.W. C. TX.

DAVID A. FRANKLIN
& JANIS E. FRANKLIN
RECORDED JULY 26, 2007
DOC. NO. 2007064920
O.P.R.W. C. TX.

LOT 114B
RESUBDIVISION OF LOT 114
GREAT OAKS SUBDIVISION
CABINET R, SLIDE 323
P.R.W. C. TX.

RICKEY D. WELLS
& SHERRY L. WELLS
DOC. NO. 2010070539
O.P.R.W. C. TX.

LOT 114A
RESUBDIVISION OF LOT 114
GREAT OAKS SUBDIVISION
CABINET R, SLIDE 323
P.R.W. C. TX.

ENGINEER'S CENTERLINE
CURVE DATA
PI STA 314+58.94
N = 10,169,748.08
E = 3,111,301.44
Δ = 06°39'48" (LT)
D = 02°51'53"
L = 232.60'
T = 116.43'
R = 2,000.00'
PC STA 313+42.51
PT STA 315+75.11

LINE TABLE

LINE NO.	BEARING	DISTANCE
L1	N20°23'32"W	49.42'
L2	S63°05'34"E	104.68'
(L2)	(S61°44'39"E)	(104.67')
L3	S22°34'05"W	13.78'
(L3)	(N23°55'00"E)	(330.64')

U.I. DILLARD SURVEY

P.O.C.
W/PCAP
319°16'19"
340.58' RT



GRAPHIC SCALE
SCALE: 1" = 50'
WILLIAMSON COUNTY, TEXAS

FILE: \\saminc\sa\PROJECTS\1017038216\100\Survey\03Exhibits\33\PLAT\00NP-33.dgn

EXISTING	*1.184 AC.	ACQUIRE	0.155 AC.	REMAINING	1.029 AC.	RIGHT
				RIGHT-OF-WAY SKETCH SHOWING PROPERTY OF DAVID A. FRANKLIN & JANIS E. FRANKLIN PARCEL 33 0.155 AC. (6,748 SQ. FT.)		

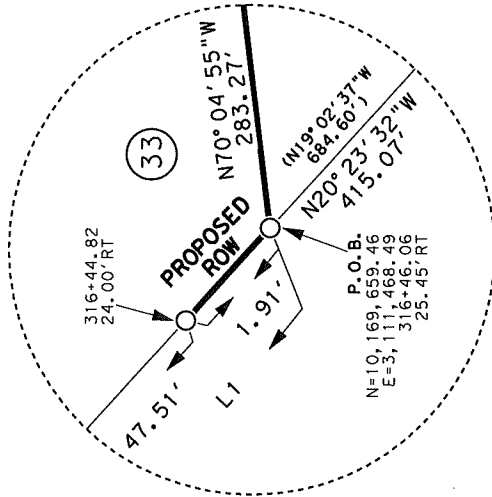


4801 Southwest Parkway
Building Two, Suite 100
Austin, Texas 78735
(512) 447-0575
Fax: (512) 326-3029
Texas Firm Registration No. 10064500

EXHIBIT "A"

LEGEND

- 5/8" IRON ROD SET WITH ALUMINUM CAP
STAMPED "WILLIAMSON COUNTY"
- 1/2" IRON ROD FOUND UNLESS NOTED
- FENCE POST (TYPE NOTED)
- ⊕ MAGNAIL FOUND
- △ CALCULATED POINT
- ℙ PROPERTY LINE
- () RECORD INFORMATION
- ℙ.O.B. POINT OF BEGINNING
- ℙ.O.C. POINT OF COMMENCING
- ℙ.O.R. POINT OF REFERENCE
- N.T.S. NOT TO SCALE
- D.R.W.C.TX. DEED RECORDS OF
WILLIAMSON COUNTY, TEXAS
- O.R.W.C.TX. OFFICIAL RECORDS OF
WILLIAMSON COUNTY, TEXAS
- O.P.R.W.C.TX. OFFICIAL PUBLIC RECORDS OF
WILLIAMSON COUNTY, TEXAS
- DISTANCE NOT TO SCALE
- - - DEED LINE (COMMON OWNERSHIP)




DETAIL "A"
NOT TO SCALE

JOHN W. SPECK, III AND
GLENDA MEANS-SPECK
AS PER WILLIAMSON COUNTY
APPRAISAL DISTRICT
PARCEL IDENTIFICATION
NUMBER R32040
REMAINDER OF A
CALLED 3.166 AC.
VOL. 665, PG. 737
D.R.W.C.TX.

DAVID A. FRANKLIN
& JANIS E. FRANKLIN
RECORDED JULY 26, 2007
DOC. NO. 2007064920
O.P.R.W.C.TX.

LOT 114B
RESUBDIVISION OF LOT 114
GREAT OAKS SUBDIVISION
CABINET R, SLIDE 323
P.R.W.C.TX.

PARENT TRACT
NOT TO SCALE



NOTES:

- ALL BEARINGS SHOWN ARE BASED ON NAD83/2011/NAVD88 TEXAS COORDINATE SYSTEM. CENTRAL ZONE. ALL DISTANCES SHOWN ARE SURFACE AND MAY BE CONVERTED TO GRID BY DIVIDING BY A SURFACE ADJUSTMENT FACTOR OF 1.00012. ALL COORDINATES SHOWN ARE IN SURFACE AND MAY BE CONVERTED TO GRID BY DIVIDING BY THE SAME FACTOR. PROJECT UNITS ARE IN U.S. SURVEY FEET.
- THIS SURVEY WAS COMPLETED WITH THE BENEFIT OF TITLE REPORT, PROVIDED BY TITLE RESOURCES GUARANTY COMPANY, GF NO. 2006438, EFFECTIVE DATE FEBRUARY 7, 2020, AND ISSUED DATE FEBRUARY 19, 2020. THERE MAY BE EASEMENTS OR OTHER MATTERS, RECORDED OR UNRECORDED, THAT ARE NOT SHOWN.
- SAM BASS ROAD ENGINEER'S CENTERLINE ALIGNMENT DERIVED FROM KFRIESE. SCHEMATIC RECEIVED BY SAM, LLC, IN APRIL, 2019.
- THIS PLAT IS ACCOMPANIED BY A PROPERTY DESCRIPTION OF EVEN DATE.

* AREA CALCULATED BY SAM, LLC.

I HEREBY CERTIFY THAT THIS SURVEY WAS MADE ON THE GROUND UNDER MY DIRECTION AND SUPERVISION AND THAT THIS PLAT IS TRUE AND CORRECT TO THE BEST OF MY KNOWLEDGE AND BELIEF.

4/24/20

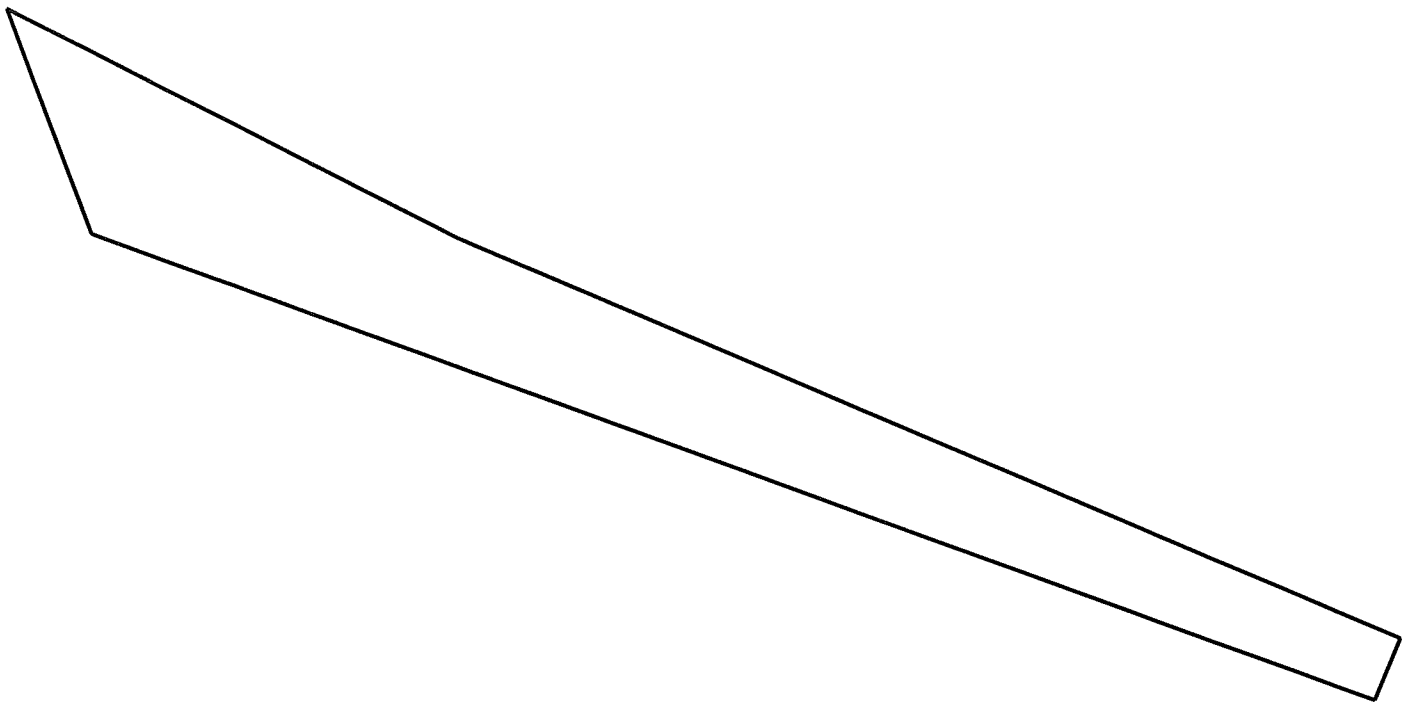
DATE

SCOTT C. BRASHEAR
REGISTERED PROFESSIONAL LAND SURVEYOR
NO. 6660, STATE OF TEXAS

PAGE 4 OF 4
REF. FIELD NOTE NO. 46555
FILE: \\saminc\aus\PROJECTS\1017038216\100\Survey\03Exhibits\33\PLAT\00P-33.dgn

EXISTING	*1.184 AC.	ACQUIRE	0.155 AC.	REMAINING	1.029 AC.	RIGHT
RIGHT-OF-WAY SKETCH SHOWING PROPERTY OF DAVID A. FRANKLIN & JANIS E. FRANKLIN PARCEL 33 0.155 AC. (6,748 SQ. FT.)						



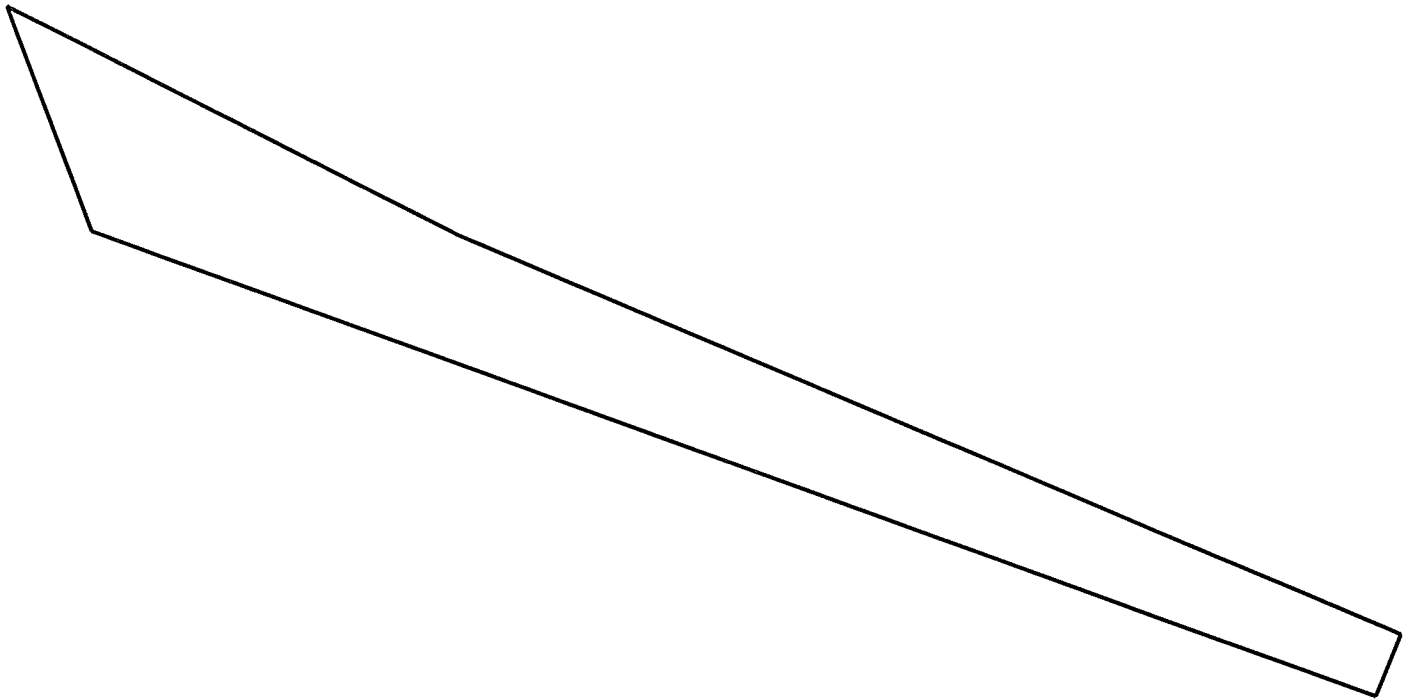


12/28/2019

Scale: 1 inch= 38 feet | File: P-33_PLAT.ndp

Tract 1: 0.1549 Acres (6748 Sq. Feet), Closure: s76.4142e 0.01 ft. (1/59578), Perimeter=663 ft.

01 n20.2332w 49.42
02 s63.0534e 104.68
03 s67.0337e 212.16
04 s22.3405w 13.78
05 n70.0455w 283.17



12/28/2019

Scale: 1 inch= 38 feet

File: P-33_FN.ndp

Tract 1: 0.1549 Acres (6748 Sq. Feet), Closure: s76.4142e 0.01 ft. (1/59578), Perimeter=663 ft.

01 n20.2332w 49.42
02 s63.0534e 104.68
03 s67.0337e 212.16
04 s22.3405w 13.78
05 n70.0455w 283.17

< * 6 Describe Parcel P-33

Parcel P-33 : 70022 70021 70023 70024 70025 70022

Total parent tract area =	6,747.5394 ft ² =	0.1549 a
Total taken area =	0.0000 ft ² =	0.0000 a
Remaining area =	6,747.5394 ft ² =	0.1549 a

Description of parcel: P-33

Beginning parent tract description

```

=====
Point 70022          N 10,169,659.4648 E   3,111,468.4930 Sta      0+00.00
Course from 70022 to 70021 N 20° 23' 32" W Dist 49.4186
Point 70021          N 10,169,705.7863 E   3,111,451.2734 Sta      0+49.42
Course from 70021 to 70023 S 63° 05' 34" E Dist 104.6826
Point 70023          N 10,169,658.4125 E   3,111,544.6230 Sta      1+54.10
Course from 70023 to 70024 S 67° 03' 37" E Dist 212.1639
Point 70024          N 10,169,575.7186 E   3,111,740.0079 Sta      3+66.27
Course from 70024 to 70025 S 22° 34' 05" W Dist 13.7765
Point 70025          N 10,169,562.9971 E   3,111,734.7208 Sta      3+80.04
Course from 70025 to 70022 N 70° 04' 55" W Dist 283.1665
Point 70022          N 10,169,659.4648 E   3,111,468.4930 Sta      6+63.21
=====

```

Ending parent tract description

```

=====
End of parcel P-33 description
=====

```

DEED
Corridor H/Sam Bass Road Right of Way

THE STATE OF TEXAS

§

COUNTY OF WILLIAMSON

§

§

NOTICE OF CONFIDENTIALITY RIGHTS: IF YOU ARE A NATURAL PERSON, YOU MAY REMOVE OR STRIKE ANY OF THE FOLLOWING INFORMATION FROM THIS INSTRUMENT BEFORE IT IS FILED IN THE PUBLIC RECORDS: YOUR SOCIAL SECURITY NUMBER OR YOUR DRIVER'S LICENSE NUMBER.

NOW, THEREFORE, KNOW ALL BY THESE PRESENTS:

That DAVID A. FRANKLIN and JANIS E. FRANKLIN, hereinafter referred to as Grantor, whether one or more, for and in consideration of the sum of Ten Dollars (\$10.00) and other good and valuable consideration to Grantor in hand paid by Williamson County, Texas, the receipt and sufficiency of which is hereby acknowledged, and for which no lien is retained, either expressed or implied, have this day Sold and by these presents do Grant, Bargain, Sell and Convey unto WILLIAMSON COUNTY, TEXAS, all that certain tract or parcel of land lying and being situated in the County of Williamson, State of Texas, along with any improvements thereon, being more particularly described as follows (the "Property"):

All of that certain 0.155 acre (approximately 6,748 Sq. Ft.) tract of land in the J.H. Dillard Survey, Abstract No. 179, Williamson County, Texas, being a portion of Lot 114B, resubdivision of Lot 114, Great Oaks Subdivision, a Subdivision of Record in Cabinet R, Slide 323, Plat Records of Williamson County, Texas (P.R.W.C.TX.), described in a Deed to DAVID A. FRANKLIN AND JANIS E. FRANKLIN, Recorded July 26, 2007 in Document No. 2007064920, Official Public Records of Williamson County, Texas (O.P.R.W.C.TX); said tract being more fully described by metes and bounds in Exhibit "A", attached hereto and incorporated herein (**Parcel 33**);

SAVE AND EXCEPT, HOWEVER, it is expressly understood and agreed that Grantor is retaining title to the following improvements located on the Property, to wit: NONE

RESERVATIONS FROM AND EXCEPTIONS TO CONVEYANCE AND WARRANTY:

Visible and apparent easements not appearing of record;

Any discrepancies, conflicts, or shortages in area or boundary lines or any encroachments or any overlapping of improvements which a current survey would show;

Easements, restrictions, reservations, covenants, conditions, oil and gas leases, mineral severances, and encumbrances for taxes and assessments (other than liens and conveyances) presently of record in the Official Public Records of Williamson County, Texas, that affect the property, but only to the extent that said items are still valid and in force and effect at this time.

Grantor reserves all of the oil, gas and other minerals in and under the land herein conveyed but waives all rights of ingress and egress to the surface thereof for the purpose of exploring, developing, mining or drilling or pumping the same; provided, however, that operations for exploration or recovery of any such minerals shall be permissible so long as all surface operations in connection therewith are located at a point outside the acquired parcel and upon the condition that none of such operations shall be conducted so near the surface of said land as to interfere with the intended use thereof or in any way interfere with, jeopardize, or endanger the facilities of Williamson County, Texas or the City of Round Rock or create a hazard to the public users thereof; it being intended, however, that nothing in this reservation shall affect the title and the rights of Grantee to take and use without additional compensation any, stone, earth, gravel, caliche, iron ore, gravel or any other road building material upon, in and under said land for the construction and maintenance of Corridor H/Sam Bass Road.

TO HAVE AND TO HOLD the property herein described and herein conveyed together with all and singular the rights and appurtenances thereto in any wise belonging unto Williamson County, Texas and its assigns forever; and Grantor does hereby bind itself, its heirs, executors, administrators, successors and assigns to Warrant and Forever Defend all and singular the said premises herein conveyed unto Williamson County, Texas and its assigns against every person whomsoever lawfully claiming or to claim the same or any part thereof.

This deed is being delivered in lieu of condemnation.

IN WITNESS WHEREOF, this instrument is executed on this the ____ day of _____, 2020.

[signature pages follow]

GRANTOR:

David A. Franklin

ACKNOWLEDGMENT

STATE OF TEXAS

§

§

COUNTY OF _____

§

This instrument was acknowledged before me on this the ____ day of _____, 2020 by David A. Franklin, in the capacity and for the purposes and consideration recited therein.

Notary Public, State of Texas

GRANTOR:

Janis E. Franklin

ACKNOWLEDGMENT

STATE OF TEXAS

§

§

COUNTY OF _____

§

This instrument was acknowledged before me on this the ____ day of _____, 2020 by Janis E. Franklin, in the capacity and for the purposes and consideration recited therein.

Notary Public, State of Texas

PREPARED IN THE OFFICE OF:

Sheets & Crossfield, P.C.
309 East Main
Round Rock, Texas 78664

GRANTEE'S MAILING ADDRESS:

Williamson County, Texas
Attn: County Auditor
710 Main Street, Suite 101
Georgetown, Texas 78626

AFTER RECORDING RETURN TO: