

**REAL ESTATE CONTRACT**  
**CR 366 Right of Way**

THIS REAL ESTATE CONTRACT ("Contract") is made by **EVELYN M. VITTEK** (referred to in this Contract as "Seller") and **WILLIAMSON COUNTY, TEXAS** (referred to in this Contract as "Purchaser"), upon the terms and conditions set forth in this Contract.

**ARTICLE I**  
**PURCHASE AND SALE**

By this Contract, Seller sells and agrees to convey, and Purchaser purchases and agrees to pay for, the tract(s) of land described as follows:

Being 2.814 acres (122,562 square foot) parcel of land, more or less, out of the SAMUEL PHARASS SURVEY, ABSTRACT NO. 496, in Williamson County, Texas, and being a portion of those tracts described as 39.55 acres (Tract One) and 41.88 acres (Tract Two) conveyed to Evelyn M. Vittek by Special Warranty Deed recorded in Document No. 2007087053, Official Public Records, Williamson County, Texas. Said 122,562 square foot (2.814 acres) parcel of land being more particularly described by metes and bounds description shown in EXHIBIT "A" attached hereto and made a part hereof (Parcel 13).

together with all and singular the rights and appurtenances pertaining to the property, including any right, title and interest of Seller in and to adjacent streets, alleys or rights-of-way (all of such real property, rights, and appurtenances being referred to in this Contract as the "Property"), and any improvements situated on and attached to the Property described in Exhibit "A" not otherwise agreed herein to be retained by Seller, for the consideration and upon and subject to the terms, provisions, and conditions set forth below.

**ARTICLE II**  
**PURCHASE PRICE**

Purchase Price

2.01. The Purchase Price for the Property, any improvements on the Property, and any damage to or cost to cure for the remaining property of Seller shall be the sum of EIGHTY THOUSAND AND FIFTY and 00/100 Dollars (\$80,050.00).

Payment of Purchase Price

2.02. The Purchase Price shall be payable in cash at the Closing.

2.03. Driveway Reconstruction. As additional consideration for conveyance of the Property and as an obligation which shall survive the Closing of this transaction, Purchaser agrees that at its sole expense and as part of the construction of the proposed County Road 366 widening improvements on the Property, Purchaser shall construct a 14' wide driveway with a 10' foot turning radius between County Road 366 and Purchaser's remaining property. The reconstructed driveway shall be in substantial compliance with the plan, design, location and specifications as shown in Exhibit "B" attached hereto and incorporated herein, and shall otherwise comply with any code requirements or specifications of Williamson County, Texas.

Seller is responsible for the cost and construction of any portion of the driveway shown in Exhibit "B" which is beyond the new right of way line created by the Property conveyed herein, and such construction shall be completed in accordance with the design and specifications as shown in the attached plan, or shall otherwise comply with any applicable requirements or specifications of Williamson County, Texas for the uses to which the remaining property is put.

### **ARTICLE III PURCHASER'S OBLIGATIONS**

#### **Conditions to Purchaser's Obligations**

3.01. The obligations of Purchaser hereunder to consummate the transactions contemplated hereby are subject to the satisfaction of each of the following conditions (any of which may be waived in whole or in part by Purchaser at or prior to the Closing).

#### **Miscellaneous Conditions**

3.02. Seller shall have performed, observed, and complied with all of the covenants, agreements, and conditions required by this Contract to be performed, observed, and complied with by Seller prior to or as of the closing.

### **ARTICLE IV REPRESENTATIONS AND WARRANTIES OF SELLER**

Seller hereby represents and warrants to Purchaser as follows, which representations and warranties shall be deemed made by Seller to Purchaser also as of the Closing Date, to the best of Seller's current actual knowledge:

- (1) There are no parties in possession of any portion of the Property as lessees, tenants at sufferance, or trespassers, other than as previously disclosed to Purchaser;
- (2) Seller has complied with all applicable laws, ordinances, regulations, statutes, rules and restrictions relating to the Property, or any part thereof;

The Property herein is being conveyed to Purchaser under threat of condemnation.

## **ARTICLE V CLOSING**

### Closing Date

5.01. The Closing shall be held at the office of Independence Title Company on or before September 30, 2020, or at such time, date, and place as Seller and Purchaser may agree upon, or within 10 days after the completion of any title curative matters if necessary for items as shown on the Title Commitment or in the contract (which date is herein referred to as the "Closing Date").

### Seller's Obligations at Closing

5.02. At the Closing Seller shall:

(1) Deliver to Purchaser a duly executed and acknowledged Deed conveying good and indefeasible title to Williamson County, Texas in fee simple to all of the Property described in Exhibit "A" conveying such interest to Williamson County, Texas, free and clear of any and all monetary liens and restrictions, except for the following:

- (a) General real estate taxes for the year of closing and subsequent years not yet due and payable;
- (b) Any exceptions approved by Purchaser pursuant to Article III hereof; and
- (c) Any exceptions approved by Purchaser in writing.

(2) The Deed shall be in the form as shown in Exhibit "C" attached hereto and incorporated herein.

(3) Deliver to Purchaser a Texas Owner's Title Policy at Purchaser's sole expense, issued by Title Company, in Grantee's favor in the full amount of the purchase price, insuring Purchaser's contracted interests in and to the Property subject only to those title exceptions listed herein, such other exceptions as may be approved in writing by Purchaser, and the standard printed exceptions contained in the usual form of Texas Owner's Title Policy, provided, however:

- (a) The boundary and survey exceptions shall be deleted;
- (b) The exception as to restrictive covenants shall be endorsed "None of Record", if applicable; and

- (c) The exception as to the lien for taxes shall be limited to the year of Closing and shall be endorsed "Not Yet Due and Payable".
- (d) Deliver to Purchaser possession of the Property if not previously done.

#### Purchaser's Obligations at Closing

5.03. At the Closing, Purchaser shall:

- (a) Pay the cash portion of the Purchase Price.

#### Prorations

5.04. General real estate taxes for the then current year relating to the Property shall be prorated as of the Closing Date and shall be adjusted in cash at the Closing. If the Closing shall occur before the tax rate is fixed for the then current year, the apportionment of taxes shall be upon the basis of the tax rate for the next preceding year applied to the latest assessed valuation, but shall otherwise be the continuing obligation of Seller to fully satisfy. Agricultural roll-back taxes, if any, which directly result from the completion of this transaction and conveyance shall be paid by Purchaser.

#### Closing Costs

5.05. All costs and expenses of closing in consummating the sale and purchase of the Property shall be borne and paid as follows:

- (1) Owner's Title Policy and survey to be paid by Purchaser.
- (2) Deed, tax certificates, and title curative matters, if any, paid by Purchaser.
- (3) All other closing costs shall be paid by Purchaser.
- (4) Attorney's fees paid by each respectively.

### **ARTICLE VI BREACH BY SELLER**

In the event Seller shall fail to fully and timely perform any of its obligations hereunder or shall fail to consummate the sale of the Property for any reason, except Purchaser's default, Purchaser may: (1) enforce specific performance of this Contract; or (2) request that the Escrow Deposit, if any, shall be forthwith returned by the title company to Purchaser.

### **ARTICLE VII**

## **BREACH BY PURCHASER**

In the event Purchaser should fail to consummate the purchase of the Property, the conditions to Purchaser's obligations set forth in Article III having been satisfied and Purchaser being in default and Seller not being in default hereunder, Seller shall have the right to receive the Escrow Deposit, if any, from the title company, the sum being agreed on as liquidated damages for the failure of Purchaser to perform the duties, liabilities, and obligations imposed upon it by the terms and provisions of this Contract, and Seller agrees to accept and take this cash payment as its total damages and relief and as Seller's sole remedy hereunder in such event. If no Escrow Deposit has been made then Seller shall receive the amount of \$500 as liquidated damages for any failure by Purchaser.

## **ARTICLE VIII MISCELLANEOUS**

### Notice

8.01. Any notice required or permitted to be delivered hereunder shall be deemed received when sent by United States mail, postage prepaid, certified mail, return receipt requested, addressed to Seller or Purchaser, as the case may be, at the address set forth opposite the signature of the party.

### Texas Law to Apply

8.02. This Contract shall be construed under and in accordance with the laws of the State of Texas, and all obligations of the parties created hereunder are performable in Williamson County, Texas.

### Parties Bound

8.03. This Contract shall be binding upon and inure to the benefit of the parties and their respective heirs, executors, administrators, legal representatives, successors and assigns where permitted by this Contract.

### Legal Construction

8.04. In case any one or more of the provisions contained in this Contract shall for any reason be held to be invalid, illegal, or unenforceable in any respect, this invalidity, illegality, or unenforceability shall not affect any other provision hereof, and this Contract shall be construed as if the invalid, illegal, or unenforceable provision had never been contained herein.

### Prior Agreements Superseded

8.05. This Contract constitutes the sole and only agreement of the parties and supersedes any prior understandings or written or oral agreements between the parties respecting the within subject matter.

Time of Essence

8.06. Time is of the essence in this Contract.

Gender

8.07. Words of any gender used in this Contract shall be held and construed to include any other gender, and words in the singular number shall be held to include the plural, and vice versa, unless the context requires otherwise.

Memorandum of Contract

8.08. Upon request of either party, the parties shall promptly execute a memorandum of this Contract suitable for filing of record.

Compliance

8.09. In accordance with the requirements of Section 20 of the Texas Real Estate License Act, Purchaser is hereby advised that it should be furnished with or obtain a policy of title insurance or Purchaser should have the abstract covering the Property examined by an attorney of Purchaser's own selection.

Effective Date

8.10. This Contract shall be effective as of the date it is approved by Williamson County, Texas which date is indicated beneath the County Judge's signature below.

Counterparts

8.11. This Contract may be executed in any number of counterparts, which may together constitute the Contract. Signatures transmitted by facsimile or electronic mail may be considered effective as originals for purposes of this Contract.

*[signature page follows]*

**SELLER:**

Evelyn M. Vittek  
EVELYN M. VITTEK

Address: 8002 Burrell Dr.  
Austin, Texas 78757

Date: 8-24-2020

**PURCHASER:**

WILLIAMSON COUNTY, TEXAS

By: Bill Gravell, Jr  
Bill Gravell, Jr  
County Judge

Address: 710 Main Street, Suite 101  
Georgetown, Texas 78626

Date: 9/1/2020

## EXHIBIT A

County: Williamson  
Highway: County Road 366  
Project Limits: From Carlos G. Parker Blvd. to Chandler Rd.

Page 1 of 9  
May 8, 2020

### PROPERTY DESCRIPTION FOR PARCEL 13

**DESCRIPTION OF** a 122,562 square foot (2.814 acres) parcel of land out of the Samuel Pharass Survey, Abstract No. 496, in Williamson County, Texas, and being a portion of those tracts described as 39.55 acres (Tract One) and 41.88 acres (Tract Two) conveyed to Evelyn M. Vittek by Special Warranty Deed dated September 12, 2007, as recorded in Document No. 2007087053, Official Public Records, Williamson County, Texas (O.P.R.W.C.T.); said 122,562 square foot (2.814 acres) parcel of land being more particularly described by metes and bounds as follows:

**COMMENCING** at a 1/2-inch iron pipe found (bent) at the southwest corner of said 39.55 acre tract and the northwest corner of a remainder of a called 16 acres conveyed to Charles Michael Lannen by Deed of Gift dated March 7, 1977, as recorded in Volume 663, Page 51, Deed Records, Williamson County, Texas (D.R.W.C.T.);

**THENCE**, N 68°23'43" E, along the south line of said 39.55 acre tract and the north line of said remainder of 16 acre tract, passing at a distance of 1,820.84 feet a point at the northwest corner of that tract described as 1.00 acre conveyed to Deborah Lynn Lannen (1/2 interest) by Deed of Gift dated February 23, 1989, as recorded in Volume 1760, Page 78, Official Records, Williamson County, Texas (O.R.W.C.T.), said 1.00 acre tract being a portion of said called 16 acre conveyed to Charles Michael Lannen (1/2 interest), from which a 1/2-inch iron rod found bears N 21°29'47" W, a distance of 0.19 feet, continuing along the south line of said 39.55 acre tract, with the north line of said 1.00 acre tract, a distance of 337.94 feet for a total distance of 2,158.78 feet to a 1/2-inch iron rod with a "McGray & McGray" cap set in the proposed west right-of-way line of County Road 366 (CR 366), for the **POINT OF BEGINNING**, 70.00 feet left of Engineer's Baseline Station 50+41.24, and having Surface Coordinates of North=10,192,593.73, East=3,205,374.00;

**THENCE**, with the proposed west right-of-way line of CR 366, across said 39.55 acre tract and said 41.88 acre tract, the following six (6) courses, numbered 1 through 6:



## EXHIBIT A

County: Williamson  
Highway: County Road 366  
Project Limits: From Carlos G. Parker Blvd. to Chandler Rd.

Page 2 of 9  
May 8, 2020

### PROPERTY DESCRIPTION FOR PARCEL 13

- 1) **N 21°27'49" W**, passing at a distance of **456.26 feet** a 1/2-inch iron rod with a "McGray & McGray" cap set 70.00 feet left of Engineer's Baseline Station 54+97.50, being in the north line of said 39.55 acre tract and the south line of said 41.88 acre tract, from which a 2-inch iron pipe in concrete found at an angle point in the north line of said 39.55 acre tract and the south line of said 41.88 acre tract bears **S 68°21'03" W**, a distance of 124.30 feet, and continuing a distance of **311.51 feet** for a **total distance of 767.77 feet** to a 1/2-inch iron rod with a "McGray & McGray" cap set 70.00 feet left of Engineer's Baseline Station 58+09.01,
- 2) **S 68°32'11" W**, a distance of **55.50 feet** to a 1/2-inch iron rod with a "McGray & McGray" cap set 125.50 feet left of Engineer's Baseline Station 58+09.01,
- 3) **N 21°27'49" W**, a distance of **99.55 feet** to a 1/2-inch iron rod with a "McGray & McGray" cap set 125.50 feet left of Engineer's Baseline Station 59+08.56,
- 4) **N 68°32'11" E**, a distance of **55.50 feet** to a 1/2-inch iron rod with a "McGray & McGray" cap set 70.00 feet left of Engineer's Baseline Station 59+08.56,
- 5) **N 21°27'49" W**, a distance of **191.41 feet** to a 1/2-inch iron rod with a "McGray & McGray" cap set 70.00 feet left of Engineer's Baseline Station 60+99.97, for the beginning of a curve to the right, and
- 6) with said curve to the right, an arc distance of **533.86 feet**, through a central angle of **03°47'25"**, having a radius of **8,070.00 feet**, and a chord bearing **N 19°37'19" W**, a chord distance of **533.76 feet** to a 1/2-inch iron rod with a "McGray & McGray" cap set 70.00 feet left of Engineer's Baseline Station 66+29.26, being in the north line of said 41.88 acre tract and the south line of that tract described as Tract 14 conveyed to the Walther Family Limited Partnership by Contribution Deed dated August 19, 2005, as recorded in Document No. 2005069305, O.P.R.W.C.T., said Tract 14 being further described as 42.12 acres in Document No. 9722475, O.R.W.C.T., from which a 1/2-inch iron pipe found at the northwest corner of said 41.88 acre tract and the southwest corner of said 42.12 acre tract bears **S 68°20'57" W**, a distance of 2,171.41 feet;

## EXHIBIT A

County: Williamson  
Highway: County Road 366  
Project Limits: From Carlos G. Parker Blvd. to Chandler Rd.

Page 3 of 9  
May 8, 2020

### PROPERTY DESCRIPTION FOR PARCEL 13

- 7) **THENCE, N 68°20'57" E**, along the north line of said 41.88 acre tract and the south line of said 42.12 acre tract, a distance of **51.41 feet** to a 5/8-inch iron rod found at the northeast corner of said 41.88 acre tract and the southeast corner of said 42.12 acre tract, being in the west margin of County Road 366 (CR 366, varying width);

**THENCE**, along the west margin of CR 366 the following three (3) courses, numbered 4 through 6:

- 8) **S 21°40'06" E**, with the east line of said 41.88 acre tract, a distance of **1,135.90 feet** to a 1/2-inch iron rod found, being the southeast corner of said 41.88 acre tract and in the north line of said 39.55 acre tract,
- 9) **N 68°28'24" E**, with the north line of said 39.55 acre tract, a distance of **14.47 feet** to a point at the northeast corner of said 39.55 acre tract, and
- 10) **S 21°31'36" E**, with the east line of said 39.55 acre tract, a distance of **456.30 feet** to a 1/2-inch iron rod found (bent) at the southeast corner of said 39.55 acre tract and the northeast corner of said 1.00 acre tract;
- 11) **THENCE, S 68°23'43" W**, along the south line of said 39.55 acre tract and the north line of said 1.00 acre tract, a distance of **87.59 feet** to the **POINT OF BEGINNING** and containing 122,562 square feet (2.814 acres) of land, more or less.

All bearings and coordinates shown are based on the Texas Coordinate System (TCS), Central Zone (4203), North American Datum 1983 (NAD 83) 2011 Adjustment, Epoch 2010.00. All distances and coordinates shown are surface and may be converted to grid by dividing by a combined scale factor of 1.00011. All measurements are in U.S. Survey Feet.

**EXHIBIT A**

County: Williamson  
Highway: County Road 366  
Project Limits: From Carlos G. Parker Blvd. to Chandler Rd.

Page 4 of 9  
May 8, 2020

**PROPERTY DESCRIPTION FOR PARCEL 13**

A parcel plat of even date was prepared in conjunction with this property description.

**STATE OF TEXAS**       §  
                                  §     **KNOW ALL MEN BY THESE PRESENTS:**  
**COUNTY OF TRAVIS**   §

That I, Troy R. Thomas, a Registered Professional Land Surveyor, do hereby certify that the above description is true and correct to the best of my knowledge and belief and that the property described herein was determined by a survey made on the ground under my direction and supervision.

WITNESS MY HAND AND SEAL at Austin, Travis County, Texas, this the 8th day of May, 2020 A.D.

**SURVEYED BY:**

**McGRAY & McGRAY LAND SURVEYORS, INC.**  
3301 Hancock Dr., Ste. 6 Austin, TX 78731 (512) 451-8591  
TBPELS Survey Firm# 10095500

**PRELIMINARY**

**This document shall not be recorded for any purpose and shall not be used or viewed or relied upon as a final survey document.**

---

Troy R. Thomas, Reg. Professional Land Surveyor No. 6130  
2020/Descriptions/CR 366 Williamson County/Parcel 13

LEGEND

- FOUND TxDOT TYPE I MONUMENT
- FOUND IRON ROD (1/2" UNLESS NOTED)
- FOUND IRON PIPE (1/2" UNLESS NOTED)
- CALCULATED POINT, NOT SET
- 1/2" IRON ROD W/ "MCGRAY & MCGRAY"
- CAP SET (UNLESS NOTED)

- RECORD INFORMATION
- PROPERTY LINE (OWNERSHIP DIVISION)
- APPROXIMATE SURVEY LINE
- DEED LINE (OWNERSHIP IN COMMON)
- DISTANCE NOT TO SCALE (N.T.S.)

- POINT OF BEGINNING
- P.O.C.
- P.O.W.
- N.T.S.
- B.L.

- BUILDING SETBACK LINE
- DEED RECORDS WILLIAMSON COUNTY, TEXAS

- OFFICIAL RECORDS WILLIAMSON COUNTY, TEXAS

- OFFICIAL PUBLIC RECORDS WILLIAMSON COUNTY, TEXAS

- PLAT RECORDS WILLIAMSON COUNTY, TEXAS
- PARCEL NUMBER FOR R.O.W. ACQUISITION

(1)

SAMUEL PHARASS SURVEY  
ABSTRACT NO. 496

W. J. BAKER SURVEY  
ABSTRACT NO. 65

I HEREBY CERTIFY THAT THIS PLAT IS TRUE AND CORRECT TO THE BEST OF MY KNOWLEDGE AND BELIEF AND THAT THE PROPERTY SHOWN HEREIN WAS DETERMINED BY A SURVEY MADE ON THE GROUND UNDER MY DIRECTION AND SUPERVISION.

PRELIMINARY

This document contains the plat for the proposed right-of-way and shall not be used as evidence of title until approved by the Surveyor General.

TROY R. THOMAS, REGISTERED PROFESSIONAL  
LAND SURVEYOR NO. 6130

DATE

PAGE 5 OF 9

NOTES:

- ALL BEARINGS AND COORDINATES ARE BASED ON THE TEXAS COORDINATE SYSTEM, CENTRAL ZONE, NORTH AMERICAN DATUM OF 1983. 2011 ADJUSTMENT. ALL DISTANCES AND COORDINATES SHOWN ARE SURFACE AND MAY BE CONVERTED TO GRID BY DIVIDING BY A COMBINED ADJUSTMENT FACTOR OF 1.00011. UNITS: U.S. SURVEY FEET.
- THIS SURVEY WAS PREPARED WITHOUT THE BENEFIT OF A TITLE COMMITMENT. EASEMENTS OR OTHER MATTERS OF RECORD MAY EXIST WHERE NONE ARE SHOWN.
- ABSTRACTING AND FIELD SURVEYING WERE PERFORMED FROM JANUARY 2020 THROUGH MAY 2020.
- PLANIMETRICS SHOWN HEREON WERE COLLECTED BETWEEN SEPTEMBER 2017 AND DECEMBER 2017.
- THIS PARCEL PLAT IS ACCOMPANIED BY A PROPERTY DESCRIPTION OF EVEN DATE.

REVISIONS

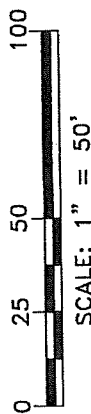
CALCULATED	ACQUISITION	REMAINING LT
81.43 AC. 3,547,091 SQ. FT.	2.814 AC. 122,562 SQ. FT.	78.62 AC. 3,424,529 SQ. FT.

McGRAY & McGRAY  
LAND SURVEYORS, INC.  
TBPELS SURVEY FIRM # 10095500  
3301 HANCOCK DRIVE #6  
AUSTIN, TEXAS 78731  
(512) 451-8591

PARCEL PLAT SHOWING  
PROPOSED R.O.W. AT  
PARCEL 13  
CR 366 - CARLOS G. PARKER BLVD.  
TO CHANDLER RD.  
WILLIAMSON COUNTY, TEXAS

DATE: MAY 2020 SCALE: N.T.S.

# SAMUEL PHARASS SURVEY ABSTRACT NO. 496



MATCHLINE PAGE 7 OF 9

EVELYN M. VITTEK  
SEPTEMBER 12, 2007  
DOC. NO. 2007087053  
O.P.R.W.C.T.  
(TRACT ONE-39.55 ACRES)

N21°27'49"W 767.77'

456.26'

(13)  
2.814 AC.  
122,562 SQ. FT.

50+00

53+00

N21°27'49"W 2,449.39'

ENGINEER'S BASELINE

EXISTING R.O.W. CR 366

(S192°E 456.8')  
S21°31'36"E 456.30'

(R.O.W. WIDTH VARIES)  
SAM V. STONE, JR.  
COUNTY JUDGE OF  
WILLIAMSON COUNTY, TEXAS  
JANUARY 17, 1939  
VOL. 296, PG. 223  
D.R.W.C.T.  
-- (1ST TRACT) --

EXISTING R.O.W.

RONNIE C. ZETT  
SEPTEMBER 10, 1991  
VOLUME 2055, PAGE 308  
O.R.W.C.T.  
(10 ACRES)

D&L LAND DEVELOPMENT, LLC  
FEBRUARY 6, 2019  
DOC. NO. 2019009739  
O.P.R.W.C.T.  
(50.29 ACRES)  
SAVE & EXCEPT 4.581 ACRES)

W. J. BAKER SURVEY  
ABSTRACT NO. 65

McGRAY & McGRAY  
LAND SURVEYORS, INC.  
TBPELS SURVEY FIRM # 10095500  
3301 HANCOCK DRIVE #6  
AUSTIN, TEXAS 78731  
(512) 451-8591

PARCEL PLAT SHOWING  
PROPOSED R.O.W. AT

PARCEL 13

CR 366 - CARLOS G. PARKER BLVD.  
TO CHANDLER RD.  
WILLIAMSON COUNTY, TEXAS

DATE: MAY 2020

SCALE: 1"=50'

EVELYN M. VITTEK  
SEPTEMBER 12, 2007  
DOC. NO. 2007087053  
O.P.R.W.C.T.  
(TRACT ONE-39.55 ACRES)

EVELYN M. VITTEK  
SEPTEMBER 12, 2007  
DOC. NO. 2007087053  
O.P.R.W.C.T.  
(TRACT TWO-41.88 ACRES)

SAMUEL PHARASS SURVEY  
ABSTRACT NO. 496

(S19°E 345.4')  
(N19°W 345.4')

2" IN  
CONCRETE

(S71°W 196.6')  
568° 21' 03"W 124.30'  
(N71°E 209.5')

PROPOSED R.O.W.

456.26'

N21°27'49"W 767.77'

311.51'

(13)  
2.814 AC.  
122,562 SQ. FT.

ENGINEER'S BASELINE

(S19°E 456.8')

S21°31'36"E 456.30'

56+00

N21°27'49"W 2,449.39'  
EXISTING R.O.W.

CR 366

(R.O.W. WIDTH VARIES)

APPROXIMATE A-496  
SURVEY LINE A-65

EXISTING R.O.W.

RONNIE C. ZETT  
SEPTEMBER 10, 1991  
VOLUME 2055, PAGE 308  
O.P.R.W.C.T.  
(110 ACRES)

LINE TABLE		
LINE	BEARING	DISTANCE
L1	N68°28'24"E	14.47'

W. J. BAKER SURVEY  
ABSTRACT NO. 65

JACK DALE HALL AND WIFE,  
CYNTHIA D. SURLS-HALL,  
AUGUST 7, 2003  
DOC. NO. 2003077883  
O.P.R.W.C.T.  
(5.76 ACRES)

McGRAY & McGRAY  
LAND SURVEYORS, INC.  
TBPELS SURVEY FIRM # 10095500  
3301 HANCOCK DRIVE #6  
AUSTIN, TEXAS 78731  
(512) 451-8591

PARCEL PLAT SHOWING  
PROPOSED R.O.W. AT  
PARCEL 13  
CR 366 - CARLOS G. PARKER BLVD.  
TO CHANDLER RD.  
WILLIAMSON COUNTY, TEXAS

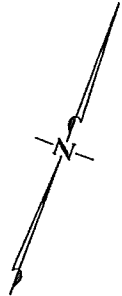
DATE: MAY 2020 SCALE: 1"=50'

PAGE 7 OF 9

MATCHLINE PAGE 8 OF 9

MATCHLINE PAGE 6 OF 9

SCALE: 1" = 50'



# SAMUEL PHARASS SURVEY ABSTRACT NO. 496

CURVE TABLE				
CURVE	LENGTH	RADIUS	DELTA	BEARING
C1	533.86'	8,070.00'	03°47'25" RT	N19°37'19"W
				533.76'

STA. 59+08.56  
125.50' LT

N21°27'49"W  
99.55'

N68°32'11"E 55.50'

STA. 60+99.97  
70.00' LT

N21°27'49"W 191.41'

PROPOSED R.O.W.

STA. 59+08.56  
70.00' LT

(13)  
2.814 AC.  
122,562 SQ. FT.

60+00

ENGINEER'S BASELINE

EXISTING R.O.W.

N21°27'49"W 2,449.39'

CR 366

(R.O.W. WIDTH VARIES)

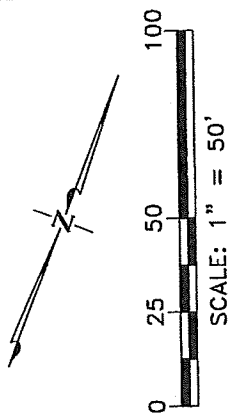
APPROXIMATE  
SURVEY LINE

EXISTING R.O.W.

(S19°E 1,135.5')

S21°40'06"E 1,135.90'

63+00



MATCHLINE PAGE 9 OF 9

MATCHLINE PAGE 7 OF 9

McGRAY & McGRAY  
LAND SURVEYORS, INC.  
TBPELS SURVEY FIRM # 10095500  
3301 HANCOCK DRIVE #6  
AUSTIN, TEXAS 78731  
(512) 451-8591

JACK DALE HALL AND WIFE,  
CYNTHIA D. SURLS-HALL  
AUGUST 7, 2003  
DOC. NO. 2003077883  
O.P.R.W.C.T.  
(5.76 ACRES)

W. J. BAKER SURVEY  
ABSTRACT NO. 65

ENGINEER'S BASELINE CURVE DATA  
PT. NORTHING = 0.95986236  
PT. EASTING = 120.60023  
PT. ELEVATION = 55.5471 (RT)  
DELTA = 0.4258"  
DEGREE OF CURVE = 413.06"  
TANGENT = 825.39'  
LENGTH = 81009.00'  
RADIUS BEARING = N18°33'42"W  
CHORD BEARING = 825.03"  
CHORD STATION = 61+00.00  
PT. STATION = 69+25.59

PARCEL PLAT SHOWING  
PROPOSED R.O.W. AT

PARCEL 13

CR 366 - CARLOS G. PARKER BLVD.  
TO CHANDLER RD.  
WILLIAMSON COUNTY, TEXAS

DATE: MAY 2020

PAGE 8 OF 9

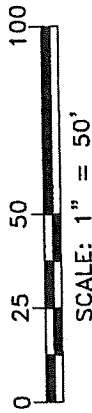
SCALE: 1"=50'

# SAMUEL PHARASS SURVEY ABSTRACT NO. 496

CURVE TABLE				
CURVE	LENGTH	RADIUS	DELTA	BEARING
C1	533.86'	8,070.00'	03°47'25" RT	N19°37'19"W
				CHORD 533.76'

EVELYN M. VITTEK  
SEPTEMBER 12, 2007  
DOC. NO. 2007087053  
O.P.R.W.C.T.  
(TRACT TWO-41.88 ACRES)

WALTHER FAMILY LIMITED PARTNERSHIP  
AUGUST 19, 2005  
DOC. NO. 2005069305  
O.P.R.W.C.T.  
(TRACT 14)  
FURTHER DESCRIBED IN  
DOC. NO. 9722475  
O.P.R.W.C.T.  
(42.12 ACRES)



MATCHLINE PAGE 8 OF 9

PROPOSED R.O.W.

(13)

2.814 AC.  
122,562 SQ. FT.

STA. 66+29.26  
70.00' LT

S68°20'57"W 2,171.41'  
(N71°00'00"E 2,223.50')

N68°20'57"E  
51.41'

(S19°E 1,135.5')

65+00 S21°40'06"E 1,135.90'

5/8"

EXISTING R.O.W.

APPROXIMATE A-496  
SURVEY LINE A-65 (R.O.W. WIDTH VARIES)

CR 366

EXISTING R.O.W.

ENGINEER'S BASELINE CURVE DATA  
PT. NORTHING = 10,935.988.26  
PT. EASTING = 12,413.060.23  
PT. STATION = 5554.71% (RT)  
DEGREE OF CURVE = 0°42'58"  
TANGENT = 413.06'  
LENGTH = 825.39'  
RADIUS = 8,000.00'  
RADIUS BEARING = N18°33'42"W  
CHORD = 825.03'  
CHORD STATION = 69+23.59

PAUL A. KROSCHEWSKY  
FEBRUARY 22, 2019  
DOC. NO. 2019014336  
O.P.R.W.C.T.  
(26.172 ACRES)

W. J. BAKER SURVEY  
ABSTRACT NO. 65

McGRAY & McGRAY  
LAND SURVEYORS, INC.  
TBPELS SURVEY FIRM # 10095500  
3301 HANCOCK DRIVE #6  
AUSTIN, TEXAS 78731  
(512) 451-8591

PARCEL PLAT SHOWING  
PROPOSED R.O.W. AT

PARCEL 13

CR 366 - CARLOS G. PARKER BLVD.  
TO CHANDLER RD.  
WILLIAMSON COUNTY, TEXAS

DATE: MAY 2020

SCALE: 1"=50'

PAGE 9 OF 9





Exhibit "C"

Parcel 13

**DEED**  
County Road 366 Right of Way

THE STATE OF TEXAS

§

§

COUNTY OF WILLIAMSON

§

**NOTICE OF CONFIDENTIALITY RIGHTS: IF YOU ARE A NATURAL PERSON, YOU MAY REMOVE OR STRIKE ANY OF THE FOLLOWING INFORMATION FROM THIS INSTRUMENT THAT TRANSFERS AN INTEREST IN REAL PROPERTY BEFORE IT IS FILED IN THE PUBLIC RECORDS: YOUR SOCIAL SECURITY NUMBER OR YOUR DRIVER'S LICENSE NUMBER.**

**NOW, THEREFORE, KNOW ALL BY THESE PRESENTS:**

That **EVELYN M. VITTEK**, hereinafter referred to as Grantor, whether one or more, for and in consideration of the sum of Ten Dollars (\$10.00) and other good and valuable consideration to Grantor in hand paid by Williamson County, Texas, the receipt and sufficiency of which is hereby acknowledged, and for which no lien is retained, either expressed or implied, have this day Sold and by these presents do Grant, Bargain, Sell and Convey unto **WILLIAMSON COUNTY, TEXAS**, all that certain tract or parcel of land lying and being situated in the County of Williamson, State of Texas, along with any improvements thereon, being more particularly described as follows (the "Property"):

Being 2.814 acres (122,562 square foot) parcel of land, more or less, out of the **SAMUEL PHARASS SURVEY, ABSTRACT NO. 496**, in Williamson County, Texas, and being a portion of those tracts described as 39.55 acres (Tract One) and 41.88 acres (Tract Two) conveyed to Evelyn M. Vittek by Special Warranty Deed recorded in Document No. 2007087053, Official Public Records, Williamson County, Texas. Said 122,562 square foot (2.814 acres) parcel of land being more particularly described by metes and bounds description shown in **EXHIBIT "A"** attached hereto and made a part hereof (Parcel 13).

**SAVE AND EXCEPT, HOWEVER**, it is expressly understood and agreed that Grantor is retaining title to the following improvements located on the Property, to wit: **NONE**

**RESERVATIONS FROM AND EXCEPTIONS TO CONVEYANCE AND WARRANTY:**

Visible and apparent easements not appearing of record;

Any discrepancies, conflicts, or shortages in area or boundary lines or any encroachments or any overlapping of improvements which a current survey would show;

Easements, restrictions, reservations, covenants, conditions, oil and gas leases, mineral severances, and encumbrances for taxes and assessments (other than liens and conveyances)

presently of record in the Official Public Records of Williamson County, Texas, that affect the property, but only to the extent that said items are still valid and in force and effect at this time.

Grantor reserves all of the oil, gas and other minerals in and under the land herein conveyed but waives all rights of ingress and egress to the surface thereof for the purpose of exploring, developing, mining or drilling or pumping the same; provided, however, that operations for exploration or recovery of any such minerals shall be permissible so long as all surface operations in connection therewith are located at a point outside the acquired parcel and upon the condition that none of such operations shall be conducted so near the surface of said land as to interfere with the intended use thereof or in any way interfere with, jeopardize, or endanger the facilities of Williamson County, Texas or create a hazard to the public users thereof; it being intended, however, that nothing in this reservation shall affect the title and the rights of Grantee to take and use without additional compensation any, stone, earth, gravel, caliche, iron ore, gravel or any other road building material upon, in and under said land for the construction and maintenance of County Road 366

**TO HAVE AND TO HOLD** the property herein described and herein conveyed together with all and singular the rights and appurtenances thereto in any wise belonging unto Williamson County, Texas and its assigns forever; and Grantor does hereby bind itself, its heirs, executors, administrators, successors and assigns to Warrant and Forever Defend all and singular the said premises herein conveyed unto Williamson County, Texas and its assigns against every person whomsoever lawfully claiming or to claim the same or any part thereof.

This deed is being delivered in lieu of condemnation.

**IN WITNESS WHEREOF**, this instrument is executed on this the \_\_\_\_ day of \_\_\_\_\_, 2020.

**GRANTOR:**

\_\_\_\_\_  
EVELYN M. VITTEK

**ACKNOWLEDGMENT**

STATE OF TEXAS

§

§

COUNTY OF \_\_\_\_\_

§

This instrument was acknowledged before me on this the \_\_\_\_ day of \_\_\_\_\_, 2020 by EVELYN M. VITTEK, in the capacity and for the purposes and consideration recited therein.

\_\_\_\_\_  
Notary Public, State of Texas

**PREPARED IN THE OFFICE OF:**

Sheets & Crossfield, P.L.L.C.  
309 East Main  
Round Rock, Texas 78664

**GRANTEE'S MAILING ADDRESS:**

Williamson County, Texas  
Attn: County Auditor  
710 Main Street, Suite 101  
Georgetown, Texas 78626

**AFTER RECORDING RETURN TO:**

Sheets & Crossfield, P.L.L.C.  
309 East Main  
Round Rock, Texas 78664