

REAL ESTATE CONTRACT

Corridor H/Sam Bass Road Right of Way—Parcel 26

THIS REAL ESTATE CONTRACT (“Contract”) is made by DAVID L. ROGERS, AND JOEL T. ROGERS (referred to in this Contract as “Seller”) and WILLIAMSON COUNTY, TEXAS (referred to in this Contract as “Purchaser”), upon the terms and conditions set forth in this Contract.

ARTICLE I PURCHASE AND SALE

By this Contract, Seller sells and agrees to convey, and Purchaser purchases and agrees to pay for, the tract(s) of land described as follows:

All of that certain 0.049 acre (approximately 2,149 Sq. Ft.) parcel of land in the J.H. Dillard Survey, Abstract No. 179, Williamson County, Texas, being a portion of a called 2.00 acre tract of land described as TRACT 1 in a Deed to JOEL T. ROGERS, Recorded September 4, 2015 in Document No. 2015078579, Official Public Records of Williamson County, Texas (O.P.R.W.C.TX); said 0.049 acre parcel, as shown on a Plat prepared by Sam LLC, being more fully described by metes and bounds in Exhibit “A”, attached hereto and incorporated herein (**Parcel 26**);

together with all and singular the rights and appurtenances pertaining to the property, including any right, title and interest of Seller in and to adjacent streets, alleys or rights-of-way (all of such real property, rights, and appurtenances being referred to in this Contract as the “Property”), and any improvements situated on and attached to the Property described in Exhibits “A” not otherwise agreed herein to be retained by Seller, for the consideration and upon and subject to the terms, provisions, and conditions set forth below.

ARTICLE II PURCHASE PRICE

Purchase Price

2.01. The Purchase Price for the Property, any improvements on the Property, and any damage to or cost to cure for the remaining property of Seller shall be the sum of FIFTEEN THOUSAND THREE HUNDRED FORTY-FIVE and 00/100 Dollars (\$15,345.00).

Payment of Purchase Price

2.02. The Purchase Price shall be payable in cash at the Closing.

**ARTICLE III
PURCHASER'S OBLIGATIONS**

Conditions to Purchaser's Obligations

3.01. The obligations of Purchaser hereunder to consummate the transactions contemplated hereby are subject to the satisfaction of each of the following conditions (any of which may be waived in whole or in part by Purchaser at or prior to the Closing).

Miscellaneous Conditions

3.02. Seller shall have performed, observed, and complied with all of the covenants, agreements, and conditions required by this Contract to be performed, observed, and complied with by Seller prior to or as of the closing.

3.03. The Property herein is being conveyed to Purchaser under threat of condemnation.

**ARTICLE IV
REPRESENTATIONS AND WARRANTIES
OF SELLER**

Seller hereby represents and warrants to Purchaser as follows, which representations and warranties shall be deemed made by Seller to Purchaser also as of the Closing Date, to the best of Seller's current actual knowledge:

- (1) There are no parties in possession of any portion of the Property as lessees, tenants at sufferance, or trespassers, other than as previously disclosed to Purchaser;
- (2) Seller has complied with all applicable laws, ordinances, regulations, statutes, rules and restrictions relating to the Property, or any part thereof.

**ARTICLE V
CLOSING**

Closing Date

5.01. The Closing shall be held at the office of Independence Title Company on or before November 2, 2020, or at such time, date, and place as Seller and Purchaser may agree upon, or within 10 days after the completion of any title curative matters if necessary for items as shown on the Title Commitment or in the contract (which date is herein referred to as the "Closing Date").

Seller's Obligations at Closing

5.02. At the Closing Seller shall:

(1) Deliver to Purchaser a duly executed and acknowledged Deed conveying good and indefeasible title to Williamson County, Texas in fee simple to all of the Property described in Exhibit "A", free and clear of any and all liens and restrictions, except for the following:

- (a) General real estate taxes for the year of closing and subsequent years not yet due and payable;
- (b) Any exceptions approved by Purchaser pursuant to Article III hereof; and
- (c) Any exceptions approved by Purchaser in writing.

(2) The Deed shall be in the form as shown in Exhibit "B" attached hereto and incorporated herein.

(3) Provide reasonable assistance as requested to cause Title Company to deliver to Purchaser a Texas Owner's Title Policy at Purchaser's sole expense, issued by Title Company, in Grantee's favor in the full amount of the purchase price, insuring Purchaser's contracted interests in and to the Property subject only to those title exceptions listed herein, such other exceptions as may be approved in writing by Purchaser, and the standard printed exceptions contained in the usual form of Texas Owner's Title Policy, provided, however:

- (a) The boundary and survey exceptions shall be deleted;
- (b) The exception as to restrictive covenants shall be endorsed "None of Record", if applicable; and
- (c) The exception as to the lien for taxes shall be limited to the year of Closing and shall be endorsed "Not Yet Due and Payable".
- (d) Deliver to Purchaser possession of the Property if not previously done.

Purchaser's Obligations at Closing

5.03. At the Closing, Purchaser shall:

- (a) Pay the cash portion of the Purchase Price.

Prorations

5.04. General real estate taxes for the then current year relating to the Property shall be prorated as of the Closing Date and shall be adjusted in cash at the Closing. If the Closing shall occur before the tax rate is fixed for the then current year, the apportionment of taxes shall be upon the basis of the tax rate for the next preceding year applied to the latest assessed valuation, but shall otherwise be the continuing obligation of Seller to fully satisfy. Agricultural roll-back taxes, if any, which directly result from the completion of this transaction and conveyance shall be paid by Purchaser.

Closing Costs

5.05. All costs and expenses of closing in consummating the sale and purchase of the Property shall be borne and paid as follows:

- (1) Owner's Title Policy and survey to be paid by Purchaser.
- (2) Deed, tax certificates, and title curative matters, if any, paid by Purchaser.
- (3) All other closing costs shall be paid by Purchaser.
- (4) Attorney's fees paid by each respectively.

ARTICLE VI BREACH BY SELLER

In the event Seller shall fail to fully and timely perform any of its obligations hereunder or shall fail to consummate the sale of the Property for any reason, except Purchaser's default, Purchaser may: (1) enforce specific performance of this Contract; or (2) request that the Escrow Deposit, if any, shall be forthwith returned by the title company to Purchaser.

ARTICLE VII BREACH BY PURCHASER

In the event Purchaser should fail to consummate the purchase of the Property, the conditions to Purchaser's obligations set forth in Article III having been satisfied and Purchaser being in default and Seller not being in default hereunder, Seller shall have the right to receive the Escrow Deposit, if any, from the title company, the sum being agreed on as liquidated damages for the failure of Purchaser to perform the duties, liabilities, and obligations imposed upon it by the terms and provisions of this Contract, and Seller agrees to accept and take this cash payment as its total damages and relief and as Seller's sole remedy hereunder in such event. If no Escrow Deposit has been made then Seller shall receive the amount of \$500 as liquidated damages for any failure by Purchaser.

ARTICLE VIII MISCELLANEOUS

Notice

8.01. Any notice required or permitted to be delivered hereunder shall be deemed received when sent by United States mail, postage prepaid, certified mail, return receipt requested, addressed to Seller or Purchaser, as the case may be, at the address set forth opposite the signature of the party.

Texas Law to Apply

8.02. This Contract shall be construed under and in accordance with the laws of the State of Texas, and all obligations of the parties created hereunder are performable in Williamson County, Texas.

Parties Bound

8.03. This Contract shall be binding upon and inure to the benefit of the parties and their respective heirs, executors, administrators, legal representatives, successors and assigns where permitted by this Contract.

Legal Construction

8.04. In case any one or more of the provisions contained in this Contract shall for any reason be held to be invalid, illegal, or unenforceable in any respect, this invalidity, illegality, or unenforceability shall not affect any other provision hereof, and this Contract shall be construed as if the invalid, illegal, or unenforceable provision had never been contained herein.

Prior Agreements Superseded

8.05. This Contract constitutes the sole and only agreement of the parties and supersedes any prior understandings or written or oral agreements between the parties respecting the within subject matter.

Time of Essence

8.06. Time is of the essence in this Contract.

Gender

8.07. Words of any gender used in this Contract shall be held and construed to include any other gender, and words in the singular number shall be held to include the plural, and vice versa, unless the context requires otherwise.

Memorandum of Contract

8.08. Upon request of either party, the parties shall promptly execute a memorandum of this Contract suitable for filing of record.

Compliance

8.09. In accordance with the requirements of Section 20 of the Texas Real Estate License Act, Purchaser is hereby advised that it should be furnished with or obtain a policy of title insurance or Purchaser should have the abstract covering the Property examined by an attorney of Purchaser's own selection.

Effective Date

8.10. This Contract shall be effective as of the date it is approved by Williamson County, Texas which date is indicated beneath the County Judge's signature below.

Counterparts

8.11. This Contract may be executed in any number of counterparts, which may together constitute the Contract. Signatures transmitted by facsimile or electronic mail may be considered effective as originals for purposes of this Contract.

[signature page follows]

SELLER:

David L. Rogers
DAVID L. ROGERS

Address: 4420 Sam. Bass Rd
Round Rock TX 78681

Date: 10-30-2020

Joel T. Rogers
JOEL T. ROGERS

Address: 4420 SAM BASS RD
ROUND ROCK, TX 78681

Date: 10/30-2020

PURCHASER:

WILLIAMSON COUNTY, TEXAS

By: Bill Gravell, Jr
Bill Gravell, Jr
County Judge

Address: 710 Main Street, Suite 101
Georgetown, Texas 78626

Date: 11/10/2020

EXHIBIT "A"

County: Williamson
Parcel No.: 26
Highway: C.R. 175 (Sam Bass Road)
Limits: From: F.M. 1431
To: 1,000' East of Wyoming Springs Drive

Page 1 of 4
April 29, 2020

PROPERTY DESCRIPTION FOR PARCEL 26

DESCRIPTION OF A 0.049 ACRE (2,149 SQ. FT.) PARCEL OF LAND LOCATED IN THE J.H. DILLARD SURVEY, ABSTRACT 179, WILLIAMSON COUNTY, TEXAS, BEING A PORTION OF A CALLED 2.00 ACRE TRACT OF LAND, DESCRIBED AS TRACT 1 IN A DEED TO JOEL T. ROGERS, RECORDED SEPTEMBER 4, 2015 IN DOCUMENT NO. 2015078579, OFFICIAL PUBLIC RECORDS OF WILLIAMSON COUNTY, TEXAS (O.P.R.W.C.TX.); SAID 0.049 ACRE (2,149 SQ. FT.) PARCEL, AS SHOWN ON A PLAT PREPARED BY SAM, LLC, BEING MORE PARTICULARLY DESCRIBED BY METES AND BOUNDS AS FOLLOWS:

COMMENCING at a 3/4-inch iron rod found 601.06 feet left of County Road 175 (Sam Bass Road) Engineer's Centerline Station (E.C.S.) 303+83.33, for an interior ell corner of the remainder of a called 32.96 acre tract of land, described in a deed to Bruce E. Gessaman and wife, Carole D. Gessaman, recorded in Volume 2553, Page 222, Official Records of Williamson County, Texas (O.R.W.C.TX.), same being the northwest corner of said 2.00 acre tract;

THENCE S 20°18'18" E, with the common line of said 2.00 acre tract and said remainder of a called 32.96 acre tract, a distance of 648.87 feet to a 5/8-inch iron rod with an aluminum cap stamped "WILLIAMSON COUNTY" (Surface Coordinates: N=10,170,142.66, E=3,110,650.18) set 72.33 feet left of Sam Bass Road E.C.S 307+07.70 on the proposed north right-of-way line of Sam Bass Road, for the northwest corner and **POINT OF BEGINNING** of the parcel described herein;

1) **THENCE** S 71°08'04" E, departing the common line of said 2.00 acre tract and said remainder of a called 32.96 acre tract, with the proposed north right-of-way line of said Sam Bass Road, over and across said 2.00 acre tract, a distance of 154.83 feet 5/8-inch iron rod with an aluminum cap stamped "WILLIAMSON COUNTY" (1/2-inch iron rod found, but replaced with 5/8-inch iron rod with an aluminum cap stamped "WILLIAMSON COUNTY") set 81.24 feet left of Sam Bass Road E.C.S 307+07.70 on the existing north right-of-way line of Sam Bass Road, a variable width right-of-way, no record information found, for the south corner of a called 0.44 acre tract of land, described as Tract 2 in said deed to Joel T. Rogers, recorded in Document No. 2015078579, O.P.R.W.C.TX., same being the southwest corner of a called 2.740 acre tract of land, described in a deed to Arunkumar Keserla and Gyuzel Keserla, husband and wife, recorded in Document No. 2018004855, O.P.R.W.C.TX., also being the southeast corner of said 2.00 acre tract and the parcel described herein, from which a 1/2-inch iron rod found, for the southeast corner of a called 4.824 acre tract of land, described in a deed to Chris Goodman and wife, Kim L. Goodman, recorded in Document No. 199937316, O.P.R.W.C.TX., same being the southwest corner of a called 1.03 acre tract of land, described in a deed to Maria Digiulio and Craig Digiulio, wife and husband, recorded in Document No. 2013107091, O.P.R.W.C.TX., bears S 62°13'37" E, a distance of 135.12 feet, and S 62°24'32" E, a distance of 63.03 feet;

2) **THENCE** N 82°59'38" W, departing the proposed north right-of-way line of said Sam Bass Road, with the existing north right-of-way line of said Sam Bass Road, a distance of 135.09 feet to a calculated point, for the southeast corner of said remainder of a called 32.96 acre tract, same being the southwest corner of said 2.00 acre tract and the parcel described herein;

EXHIBIT "A"

County: Williamson
Parcel No.: 26
Highway: C.R. 175 (Sam Bass Road)
Limits: From: F.M. 1431
To: 1,000' East of Wyoming Springs Drive

Page 2 of 4
April 29, 2020

3) **THENCE** N 20°18'18" W, departing the existing north right-of-way line of said Sam Bass Road, with the common line of said 2.00 acre tract and said remainder of a called 32.96 acre tract, a distance of 35.81 feet to the **POINT OF BEGINNING**, and containing 0.049 acre (2,149 sq. ft.) of land, more or less.

This property description is accompanied by a separate plat of even date.

Bearing Basis:

All bearings shown are based on the Texas Coordinate System, Central Zone, NAD 83/2011. All distances shown are surface and may be converted to grid by dividing by a Surface Adjustment Factor of 1.00012. Units: U.S. Survey Feet.

THE STATE OF TEXAS §
 § KNOW ALL MEN BY THESE PRESENTS:
COUNTY OF WILLIAMSON §

That I, Scott C. Brashear, a Registered Professional Land Surveyor, do hereby certify that the above description is true and correct to the best of my knowledge and belief and that the property described herein was determined by a survey made on the ground under my direction and supervision.

WITNESS MY HAND AND SEAL at Austin, Travis County, Texas, on the date shown below.

SURVEYING AND MAPPING, LLC
4801 Southwest Pkwy
Building Two, Suite 100
Austin, Texas 78735
TX. Firm No. 10064300



Scott C. Brashear Date
Registered Professional Land Surveyor
No. 6660 – State of Texas

EXHIBIT "A"

LINE TABLE

LINE NO.	BEARING	DISTANCE
L1	N20°18'18"W	35.81'

ENGINEER'S CENTERLINE
 CURVE DATA
 PI STA 305+96.31
 N = 10,170.141.41
 E = 3,110.525.29
 Δ = 20°16'53" (RT)
 D = 02°51'53"
 L = 707.95'
 T = 357.72'
 R = 2,000.00'
 PC STA 302+38.59
 PT STA 309+46.54

JOEL T. ROGERS
 CALLED 0.44 AC.
 TRACT 2
 DOC. NO. 2015078579
 O.P.R.W.C.TX.

JOEL T. ROGERS
 RECORDED SEPTEMBER 4, 2015
 CALLED 2.00 AC.
 TRACT 1
 DOC. NO. 2015078579
 O.P.R.W.C.TX.

ABSTRACT 16
 I.H. ABSTRACT 16
 VOL. 259.3, PG. 222
 O.P.R.W.C.TX.

BRUCE E. GESSAMAN &
 WIFE, CAROLE D. GESSAMAN
 REMAINDER OF A CALLED 32.96 AC.
 VOL. 259.3, PG. 222
 O.P.R.W.C.TX.

VOL. 10, BL. 568, PG. 10
 D.R.W.C.TX.

VOL. 10, BL. 568, PG. 10
 D.R.W.C.TX.

ARUNKUMAR KESERLA AND
 GYUZEL KESERLA, HUSBAND AND WIFE
 CALLED 2.740 AC.
 DOC. NO. 2018004855
 O.P.R.W.C.TX.

CHRIS GOODMAN &
 WIFE, KIM L. GOODMAN
 CALLED 4.824 AC.
 DOC. NO. 199937316
 O.P.R.W.C.TX.

MARIA DIGIULIO
 & CRAIG DIGIULIO,
 WIFE AND HUSBAND
 CALLED 1.03 AC.
 DOC. NO. 2013107091
 O.P.R.W.C.TX.

MARIA DIGIULIO
 & CRAIG DIGIULIO,
 WIFE AND HUSBAND
 CALLED 4.54 AC.
 DOC. NO. 2013108510
 O.P.R.W.C.TX.

1/2" IRON ROD FOUND
 (REPLACED WITH
 5/8" IRON ROD
 W/ACAP WILLIAMSON COUNTY,
 307+07.70
 81.24' LT

(VARIABLE WIDTH R.O.W)
 (NO RECORD INFORMATION FOUND)

EXISTING ROW

EXISTING ROW
 SAM BASS ROAD
 ENGINEER'S CENTERLINE

308+00

306+00

P.O.B.
 N=10,170.142.66
 E=3,110.650.18
 307+07.70
 72.33' LT

(26) (0.049 AC.)

PROPOSED ROW

C.R. 175
 (SAM BASS RD)

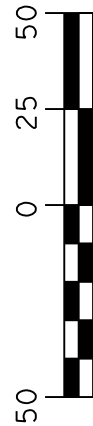
(N80°41'W 135.05')

(N60°34'00"W 134.91')

(N60°52'05"W 62.99')

(S62°24'32"E 63.03')

P.O.R.
 1/2"



GRAPHIC SCALE
 SCALE: 1" = 50'
 WILLIAMSON COUNTY, TEXAS



4801 Southwest Parkway
 Building Two, Suite 100
 Austin, Texas 78735
 (512) 447-0575
 FAX: (512) 326-3029
 Texas Firm Registration No. 10064300

RIGHT-OF-WAY SKETCH
 SHOWING PROPERTY OF
 JOEL T. ROGERS
 PARCEL 26
 0.049 AC. (2,149 SQ. FT.)

EXISTING	2.00 AC.	ACQUIRE	0.049 AC.	REMAINING	1.951 AC. LEFT
----------	----------	---------	-----------	-----------	----------------

LEGEND

- 5/8" IRON ROD SET WITH ALUMINUM CAP STAMPED "WILLIAMSON COUNTY"
- 1/2" IRON ROD FOUND UNLESS NOTED
- ◊ FENCE POST (TYPE NOTED)
- △ CALCULATED POINT
- ℙ PROPERTY LINE
- () RECORD INFORMATION
- P.O.B. POINT OF BEGINNING
- P.O.C. POINT OF COMMENCING
- P.O.R. POINT OF REFERENCE
- N.T.S. NOT TO SCALE
- D.R.W.C.TX. DEED RECORDS OF WILLIAMSON COUNTY, TEXAS
- O.R.W.C.TX. OFFICIAL RECORDS OF WILLIAMSON COUNTY, TEXAS
- O.P.R.W.C.TX. OFFICIAL PUBLIC RECORDS OF WILLIAMSON COUNTY, TEXAS
- DISTANCE NOT TO SCALE
- DEED LINE (COMMON OWNERSHIP)


NOTES:

- ALL BEARINGS SHOWN ARE BASED ON NAD83/2011/NAVD88 TEXAS COORDINATE SYSTEM. CENTRAL ZONE. ALL DISTANCES SHOWN ARE SURFACE AND MAY BE CONVERTED TO GRID BY DIVIDING BY A SURFACE ADJUSTMENT FACTOR OF 1.00012. ALL COORDINATES SHOWN ARE IN SURFACE AND MAY BE CONVERTED TO GRID BY DIVIDING BY THE SAME FACTOR. PROJECT UNITS ARE IN U.S. SURVEY FEET.
- THIS SURVEY WAS COMPLETED WITH THE BENEFIT OF TITLE REPORT, PROVIDED BY TITLE RESOURCES GUARANTY COMPANY, GF NO. 2012039, EFFECTIVE DATE MARCH 10, 2020, AND ISSUED DATE MARCH 18, 2020. THERE MAY BE EASEMENTS OR OTHER MATTERS, RECORDED OR UNRECORDED, THAT ARE NOT SHOWN.
- SAM BASS ROAD ENGINEER'S CENTERLINE ALIGNMENT DERIVED FROM KRIESE. SCHEMATIC RECEIVED BY SAM, LLC. IN APRIL, 2019.
- THIS PLAT IS ACCOMPANIED BY A PROPERTY DESCRIPTION OF EVEN DATE.
- * AREA CALCULATED BY SAM, LLC.

I HEREBY CERTIFY THAT THIS SURVEY WAS MADE ON THE GROUND UNDER MY DIRECTION AND SUPERVISION AND THAT THIS PLAT IS TRUE AND CORRECT TO THE BEST OF MY KNOWLEDGE AND BELIEF.

SCOTT C. BRASHEAR
REGISTERED PROFESSIONAL LAND SURVEYOR
NO. 6660, STATE OF TEXAS

DATE
4/24/20



FILE: \\saminc\aus\PROJECTS\1017038216\100\Survey\03Exhibits\26\PLAT\00NP-26.dgn REF. FIELD NOTE NO. 47011 PAGE 4 OF 4


EXISTING	2.00 AC.	ACQUIRE	0.049 AC.	REMAINING	1.951 AC.	LEFT
<div>4801 Southwest Parkway Building Two, Suite 100 Austin, Texas 78735 (512) 447-0575 Fax: (512) 326-3029 Texas Firm Registration No. 10064300</div> <div>RIGHT-OF-WAY SKETCH SHOWING PROPERTY OF JOEL T. ROGERS PARCEL 26 0.049 AC. (2,149 SQ. FT.)</div>						

Exhibit "B"

Parcel 26

DEED

Corridor H/Sam Bass Road Right of Way

THE STATE OF TEXAS

§

§

COUNTY OF WILLIAMSON

§

NOTICE OF CONFIDENTIALITY RIGHTS: IF YOU ARE A NATURAL PERSON, YOU MAY REMOVE OR STRIKE ANY OF THE FOLLOWING INFORMATION FROM THIS INSTRUMENT BEFORE IT IS FILED IN THE PUBLIC RECORDS: YOUR SOCIAL SECURITY NUMBER OR YOUR DRIVER'S LICENSE NUMBER.

NOW, THEREFORE, KNOW ALL BY THESE PRESENTS:

That DAVID L. ROGERS, JACQUELINE R. ROGERS, AND JOEL T. ROGERS, hereinafter referred to as Grantor, whether one or more, for and in consideration of the sum of Ten Dollars (\$10.00) and other good and valuable consideration to Grantor in hand paid by Williamson County, Texas, the receipt and sufficiency of which is hereby acknowledged, and for which no lien is retained, either expressed or implied, have this day Sold and by these presents do Grant, Bargain, Sell and Convey unto WILLIAMSON COUNTY, TEXAS, all that certain tract or parcel of land lying and being situated in the County of Williamson, State of Texas, along with any improvements thereon, being more particularly described as follows (the "Property"):

All of that certain 0.049 acre (approximately 2,149 Sq. Ft.) parcel of land in the J.H. Dillard Survey, Abstract No. 179, Williamson County, Texas, being a portion of a called 2.00 acre tract of land described as TRACT 1 in a Deed to JOEL T. ROGERS, Recorded September 4, 2015 in Document No. 2015078579, Official Public Records of Williamson County, Texas (O.P.R.W.C.TX); said 0.049 acre parcel, as shown on a Plat prepared by Sam LLC, being more fully described by metes and bounds in Exhibit "A", attached hereto and incorporated herein (**Parcel 26**);

SAVE AND EXCEPT, HOWEVER, it is expressly understood and agreed that Grantor is retaining title to the following improvements located on the Property, to wit: NONE

RESERVATIONS FROM AND EXCEPTIONS TO CONVEYANCE AND WARRANTY:

Visible and apparent easements not appearing of record;

Any discrepancies, conflicts, or shortages in area or boundary lines or any encroachments or any overlapping of improvements which a current survey would show;

Easements, restrictions, reservations, covenants, conditions, oil and gas leases, mineral severances, and encumbrances for taxes and assessments (other than liens and conveyances) presently of record in the Official Public Records of Williamson County, Texas, that affect the property, but only to the extent that said items are still valid and in force and effect at this time.

Grantor reserves all of the oil, gas and other minerals in and under the land herein conveyed but waives all rights of ingress and egress to the surface thereof for the purpose of exploring, developing, mining or drilling or pumping the same; provided, however, that operations for exploration or recovery of any such minerals shall be permissible so long as all surface operations in connection therewith are located at a point outside the acquired parcel and upon the condition that none of such operations shall be conducted so near the surface of said land as to interfere with the intended use thereof or in any way interfere with, jeopardize, or endanger the facilities of Williamson County, Texas or the City of Round Rock or create a hazard to the public users thereof; it being intended, however, that nothing in this reservation shall affect the title and the rights of Grantee to take and use without additional compensation any, stone, earth, gravel, caliche, iron ore, gravel or any other road building material upon, in and under said land for the construction and maintenance of Corridor H/Sam Bass Road.

TO HAVE AND TO HOLD the property herein described and herein conveyed together with all and singular the rights and appurtenances thereto in any wise belonging unto Williamson County, Texas and its assigns forever; and Grantor does hereby bind itself, its heirs, executors, administrators, successors and assigns to Warrant and Forever Defend all and singular the said premises herein conveyed unto Williamson County, Texas and its assigns against every person whomsoever lawfully claiming or to claim the same or any part thereof.

This deed is being delivered in lieu of condemnation.

IN WITNESS WHEREOF, this instrument is executed on this the ____ day of _____, 2020.

[signature pages follow]

GRANTORS:

DAVID L. ROGERS

ACKNOWLEDGMENT

STATE OF TEXAS

§

COUNTY OF _____

§

§

This instrument was acknowledged before me on this the ____ day of _____, 2020 by DAVID L. ROGERS, in the capacity and for the purposes and consideration recited therein.

Notary Public, State of Texas

JACQUELINE R. ROGERS

ACKNOWLEDGMENT

STATE OF TEXAS

§

COUNTY OF _____

§

202

This instrument was acknowledged before me on this the ____ day of _____, 2020 by JACQUELINE R. ROGERS, in the capacity and for the purposes and consideration recited therein.

Notary Public, State of Texas

JOEL T. ROGERS

ACKNOWLEDGMENT

STATE OF TEXAS

§

§

COUNTY OF _____

§

This instrument was acknowledged before me on this the ____ day of _____, 2020 by JOEL T. ROGERS, in the capacity and for the purposes and consideration recited therein.

Notary Public, State of Texas

PREPARED IN THE OFFICE OF:

Sheets & Crossfield, P.L.L.C.
309 East Main
Round Rock, Texas 78664

GRANTEE'S MAILING ADDRESS:

Williamson County, Texas
Attn: County Auditor
710 Main Street, Suite 101
Georgetown, Texas 78626

AFTER RECORDING RETURN TO:

Sheets & Crossfield, P.L.L.C.
309 East Main
Round Rock, Texas 78664