

**ORDER REGARDING ANNEXATION BY THE CITY OF ROUND ROCK, TEXAS OF  
A PORTION OF COUNTY ROAD 110 RIGHT OF WAY**

WHEREAS, Williamson County (the "County") owns and/or maintains portions of County Road 110 between Urbano Bend and Porano Circle, a 1.75 acre portion of which is more particularly identified by the subject tracts shown in grey on Exhibit "A" attached hereto and incorporated herein; and


WHEREAS, the City of Round Rock, Texas (the "City") is in the process of annexing or has already annexed certain properties adjacent to the Subject Tract and is required by state law to also annex the Subject Tract; and

WHEREAS, Section 43.1055 of the Texas Local Government Code now allows the County to request municipal annexation of county roadways adjacent to newly-annexed properties;

NOW, THEREFORE, the Commissioners Court of Williamson County, Texas, does hereby order the following:

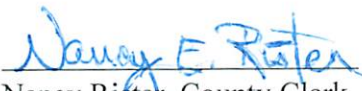
The County hereby requests that CR 110 between Urbano Bend and Porano Circle, a 1.75 acre portion of which is more particularly identified by the subject tracts shown in grey on Exhibit "A" attached hereto and incorporated herein be annexed into the City of Round Rock, Texas.

SIGNED this 29<sup>th</sup> day of March, 2022.

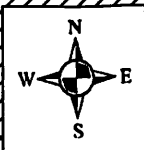
  
\_\_\_\_\_  
Bill Gravell Jr

County Judge

Attest:

  
\_\_\_\_\_  
Nancy Rister, County Clerk

# Exhibit A



**Subject Tracts**  
**31.17 ac.**

**CR 110**

**Subject Tract**  
**Parcel 11S Part 2**  
**0.198 ac.**

**Subject Tract 12S**  
**0.019 ac.**

**Subject Tract**  
**Parcel 11S Part 1**  
**0.102 ac.**

**Subject Tract**  
**1.434 ac.**

**Total ROW acreage per Deed 2016013682 = 0.319 ac**  
**Calculated Remainder ROW = 1.434 ac**  
**Total ROW 0.319 + 1.434 = 1.753 ac**