

**REAL ESTATE CONTRACT**  
CR 279 @ Bagdad Rd. Right of Way

THIS REAL ESTATE CONTRACT ("Contract") is made by and between **JON BRANIGAN AND ROSE BRANIGAN** (referred to in this Contract as "Seller", whether one or more) and **WILLIAMSON COUNTY, TEXAS** (referred to in this Contract as "Purchaser"), upon the terms and conditions set forth in this Contract.

**ARTICLE I**  
**PURCHASE AND SALE**

By this Contract, Seller sells and agrees to convey, and Purchaser purchases and agrees to pay for, the tract(s) of land described as follows:

All of that certain 0.087-acre (3,797 square foot) tract of land, out of and situated in the Henry Field Survey, Abstract No. 233, in Williamson County, Texas; being more fully described by metes and bounds in Exhibit "A" attached hereto and incorporated herein (**Parcel 21B**);

together with all and singular the rights and appurtenances pertaining to the property, including any right, title, and interest of Seller in and to adjacent streets, alleys, or rights-of-way (all of such real property, rights, and appurtenances being referred to in this Contract as the "Property"), and any improvements and fixtures situated on and attached to the Property described herein not otherwise retained by Seller, for the consideration and upon and subject to the terms, provisions, and conditions set forth below.

**ARTICLE II**  
**PURCHASE PRICE AND ADDITIONAL COMPENSATION**

Purchase Price

2.01. The Purchase Price for the fee simple Property interests described in Exhibit "A" shall be the sum of **FORTY-TWO THOUSAND SEVEN HUNDRED FIFTY-FOUR and 00/100 Dollars (\$42,754.00)**.

Payment of Purchase Price

2.02. The Purchase Price shall be payable in cash or other readily available funds at the Closing.

### Additional Compensation

2.03. Fencing Reconstruction. As an obligation that shall survive the Closing of this transaction, Purchaser agrees that as part of the proposed construction of improvements to County Road 279 upon the Property, it shall cause replacement fencing to be built between the edge of proposed roadway improvements and the remaining property of Seller. The fencing shall otherwise be constructed in the location and according to the specifications as shown as Type C in Exhibit "B-1" attached hereto and incorporated herein. Furthermore, in addition to the foregoing, Purchaser shall construct a fence of the type, location, and specifications as shown in Exhibit "B-2" attached hereto and incorporated herein. Purchaser agrees to install said replacement fencing on Seller's remaining property before the removal of fencing located in the Property acquired herein. By execution of this Agreement Seller shall allow Purchaser, its agents, and contractors to temporarily access the remaining property of Seller solely in the location and for the purposes and time period necessary to carry out the obligations of this paragraph.

2.04. OSSF Letter. As an obligation that shall survive the Closing of this transaction, Purchaser agrees to submit the letter as shown in Exhibit "C" attached hereto and incorporated herein, to the Williamson County Road & Bridge Department detailing Seller's remaining Property in relation to on-site sewage facilities.

## **ARTICLE III PURCHASER'S OBLIGATIONS**

### Conditions to Purchaser's Obligations

3.01. The obligations of Purchaser hereunder to consummate the transactions contemplated hereby are subject to the satisfaction of each of the following conditions (any of which may be waived in whole or in part by Purchaser at or prior to the Closing).

### Miscellaneous Conditions

3.02. Seller shall have performed, observed, and complied with all of the covenants, agreements, and conditions required by this Contract to be performed, observed, and complied with by Seller prior to or as of the Closing.

**ARTICLE IV  
REPRESENTATIONS AND WARRANTIES  
OF SELLER**

4.01. Seller hereby represents and warrants to Purchaser as follows, which representations and warranties shall be deemed made by Seller to Purchaser also as of the Closing Date, to the best of Seller's knowledge:

(a) There are no parties in possession of any portion of the Property as lessees, tenants at sufferance, or trespassers, other than previously disclosed to Purchaser.

(b) Seller has complied with all applicable laws, ordinances, regulations, statutes, rules and restrictions relating to the Property, or any part thereof.

4.02. The Property is being conveyed to Purchaser under threat of condemnation.

**ARTICLE V  
CLOSING**

Closing Date

5.01. The Closing shall be held at the office of Texas National Title Company on or before April 15, 2024, or at such time, date, and place as Seller and Purchaser may agree upon, or within 10 days after the completion of any title curative matters if necessary for items as shown on the Title Commitment or in the contract (which date is herein referred to as the "Closing Date").

Seller's Obligations at Closing

5.02. At the Closing Seller shall:

(1) Deliver to Purchaser a duly executed and acknowledged Deed conveying good and indefeasible title to Williamson County, Texas in fee simple to the right of way Property described in Exhibit "A", conveying such interest in and to the portion of the Property free and clear of any and all monetary liens and restrictions, except for the following:

- (a) General real estate taxes for the year of closing and subsequent years not yet due and payable.
- (b) Any exceptions approved by Purchaser pursuant to Article III hereof; and
- (c) Any exceptions approved by Purchaser in writing.

(2) The Deed shall be in the form as shown in Exhibit "D" attached hereto and incorporated herein.

(3) Provide reasonable assistance as requested, at no cost to Seller, to cause the Title Company to deliver to Purchaser a Texas Owner's Title Policy at Purchaser's sole expense, in Grantee's favor in the full amount of the Purchase Price, insuring Purchaser's contracted interests in and to the permanent interests being conveyed in the Property subject only to those title exceptions listed herein, such other exceptions as may be approved in writing by Purchaser, and the standard printed exceptions contained in the usual form of Texas Owner's Title Policy, provided, however:

- (a) The boundary and survey exceptions shall be deleted.
  - (b) The exception as to restrictive covenants shall be endorsed "None of Record", if applicable; and
  - (c) The exception as to the lien for taxes shall be limited to the year of closing and shall be endorsed "Not Yet Due and Payable".
- (4) Deliver to Purchaser possession of the Property if not previously done.

#### Purchaser's Obligations at Closing

5.03. At the Closing, Purchaser shall:

- (a) Pay the cash portion of the Purchase Price.

#### Prorations

5.04. General real estate taxes for the then-current year relating to the portion of the Property conveyed in fee shall be prorated as of the Closing Date and shall be adjusted in cash at the Closing, but shall otherwise remain the obligation of Seller to satisfy. If the Closing shall occur before the tax rate is fixed for the then current year, the apportionment of taxes shall be upon the basis of the tax rate for the next preceding year applied to the latest assessed valuation. Agricultural roll-back taxes, if any, which directly result from this Contract and conveyance shall be paid by Purchaser.

#### Closing Costs

5.05. All costs and expenses of closing in consummating the sale and purchase of the Property shall be borne and paid as follows:

- (1) Owner's Title Policy and survey to be paid by Purchaser.

- (2) Deed, tax certificates, and title curative matters, if any, paid by Purchaser.
- (3) All other closing costs shall be paid by Purchaser.
- (4) Attorney's fees paid by each respectively.

#### **ARTICLE VI BREACH BY SELLER**

In the event Seller shall fail to fully and timely perform any of its obligations hereunder or shall fail to consummate the sale of the Property for any reason, except Purchaser's default, Purchaser may: (1) enforce specific performance of this Contract; or (2) request that the Escrow Deposit, if any, shall be forthwith returned by the title company to Purchaser.

#### **ARTICLE VII BREACH BY PURCHASER**

In the event Purchaser should fail to consummate the purchase of the Property, the conditions to Purchaser's obligations set forth in Article III having been satisfied and Purchaser being in default and Seller not being in default hereunder, Seller shall have the right to receive the Escrow Deposit, if any, from the title company, the sum being agreed on as liquidated damages for the failure of Purchaser to perform the duties, liabilities, and obligations imposed upon it by the terms and provisions of this Contract, and Seller agrees to accept and take this cash payment as its total damages and relief and as Seller's sole remedy hereunder in such event. If no Escrow Deposit has been made, then Seller shall receive the amount of \$500 as liquidated damages for any failure by Purchaser.

#### **ARTICLE VIII MISCELLANEOUS**

##### Notice

8.01. Any notice required or permitted to be delivered hereunder shall be deemed received when sent by United States mail, postage prepaid, certified mail, return receipt requested, addressed to Seller or Purchaser, as the case may be, at the address set forth opposite the signature of the party.

Texas Law to Apply

8.02. This Contract shall be construed under and in accordance with the laws of the State of Texas, and all obligations of the parties created hereunder are performable in Williamson County, Texas.

Parties Bound

8.03. This Contract shall be binding upon and inure to the benefit of the parties and their respective heirs, executors, administrators, legal representatives, successors, and assigns where permitted by this Contract.

Legal Construction

8.04. In case any one or more of the provisions contained in this Contract shall for any reason be held to be invalid, illegal, or unenforceable in any respect, this invalidity, illegality, or unenforceability shall not affect any other provision hereof, and this Contract shall be construed as if the invalid, illegal, or unenforceable provision had never been contained herein.

Prior Agreements Superseded

8.05. This Contract constitutes the sole and only agreement of the parties and supersedes any prior understandings or written or oral agreements between the parties respecting the within subject matter.

Time of Essence

8.06. Time is of the essence in this Contract.

Gender

8.07. Words of any gender used in this Contract shall be held and construed to include any other gender, and words in the singular number shall be held to include the plural, and vice versa unless the context requires otherwise.

Memorandum of Contract

8.08. Upon request of either party, the parties shall promptly execute a memorandum of this Contract suitable for filing of record.

#### Compliance

8.09 In accordance with the requirements of Section 20 of the Texas Real Estate License Act, Purchaser is hereby advised that it should be furnished with or obtain a policy of title insurance or Purchaser should have the abstract covering the Property examined by an attorney of Purchaser's own selection.

#### Effective Date

8.10 This Contract shall be effective as of the date it is approved by the Williamson County Commissioners' court, which date is indicated beneath the County Judge's signature below.

#### Counterparts

8.11 This Contract may be executed in any number of counterparts, which may together constitute the Contract. Signatures transmitted by facsimile or electronic mail may be considered effective as originals for purposes of this Contract.

#### Contingent Possession and Use Agreement

8.12. Upon completion of (1) the full execution of this Contract by all parties, and (2) acknowledgment by the Title Company of delivery by Purchaser of the full Purchase Price to the Title Company, Purchaser, its agents and contractors shall be permitted at any time after April 15, 2024, to enter and possess the Property prior to Closing for the purpose of completing any and all necessary testing, utility relocation and construction activities associated with the proposed roadway improvement construction project of Purchaser on the Property or other obligations of this Contract, and Seller agrees to make any gate access available to Purchaser, its contractors or utility facility owners as necessary to carry out the purposes of this paragraph. The parties further agree to continue to use diligence in assisting with any title curative measures or mortgage lien release required by the Contract to complete the Closing of the purchase transaction.

**SELLER:**

**JON BRANIGAN**

By: 

Address: 2001 CR 279

Name: Jon Branigan

Liberty Hill, TX 78642

Date: 3-13-24

**SELLER:**

**ROSE BRANIGAN**

By: 

Address: 2001 CR 279

Name: Rose Branigan


Liberty Hill, TX 78642

Date: 3-13-24



**PURCHASER:**

WILLIAMSON COUNTY, TEXAS

By:   
Bill Gravell, Jr.  
County Judge

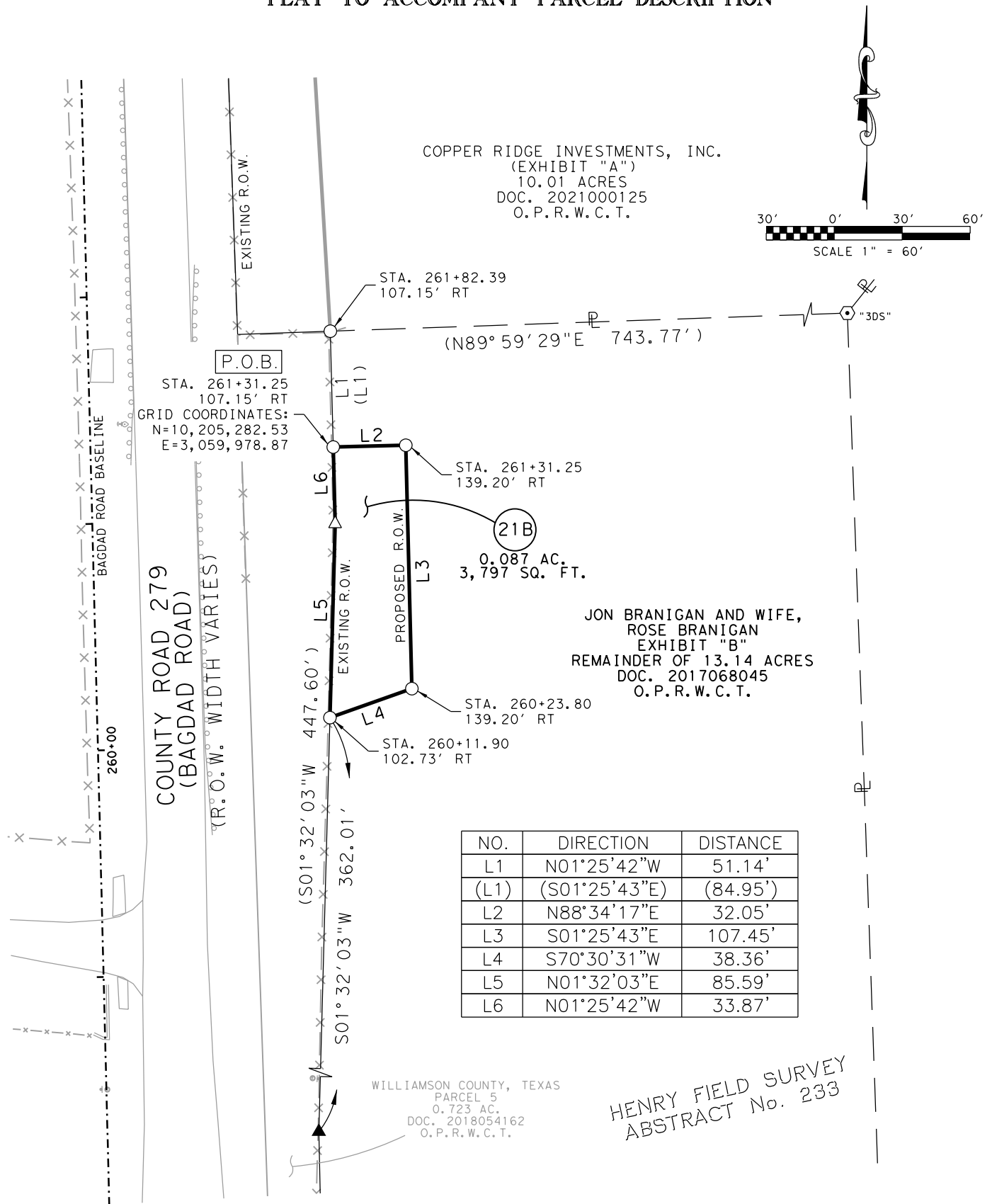
Address: 710 Main Street, Suite 101  
Georgetown, Texas 78626

Date: Mar 19, 2024

Page 1 of 3  
09-24-2023


S:\BINKLEY & BARFIELD\BAGDAD ROAD 2020\PARCELS\PARCEL 21B-BRANIGAN\PARCEL 21B-BRANIGAN.doc

# EXHIBIT " " PLAT TO ACCOMPANY PARCEL DESCRIPTION



BB-001

09/21/2023



PARCEL PLAT SHOWING PROPERTY OF

**JON BRANIGAN AND WIFE,  
ROSE BRANIGAN**

**PARCEL 21B**  
0.087 ACRES  
3,797 Sq. Ft.

SCALE  
1" = 60'

PROJECT  
BAGDAD ROAD

COUNTY  
WILLIAMSON

PAGE 2 OF 3

## PLAT TO ACCOMPANY PARCEL DESCRIPTION

## LEGEND


✱	FENCE "T" POST IN CONCRETE FOUND
▲	60D NAIL FOUND
●	1/2" IRON ROD FOUND UNLESS NOTED
⊙	1/2" IRON ROD FOUND W/PLASTIC CAP
⊗	1/2" IRON PIPE FOUND UNLESS NOTED
▲	60/D NAIL FOUND IN FENCE POST
△	CALCULATED POINT
○	IRON ROD W/ ALUMINUM CAP STAMPED "WILLIAMSON COUNTY" SET (UNLESS NOTED OTHERWISE)
ℙ	PROPERTY LINE
( )	RECORD INFORMATION
— —	LINE BREAK
∩	DENOTES COMMON OWNERSHIP
P.O.B.	POINT OF BEGINNING
N.T.S.	NOT TO SCALE
D.R.W.C.T.	DEED RECORDS WILLIAMSON COUNTY, TEXAS
O.R.W.C.T.	OFFICIAL RECORDS WILLIAMSON COUNTY, TEXAS
O.P.R.W.C.T.	OFFICIAL PUBLIC RECORDS WILLIAMSON COUNTY, TEXAS

1) BEARINGS ARE BASED ON THE TEXAS COORDINATE SYSTEM OF 1983, CENTRAL ZONE (NAD\_83 2011)). ALL DISTANCES SHOWN HEREON ARE SURFACE VALUES REPRESENTED IN U.S. SURVEY FEET BASED ON A GRID-TO-SURFACE COMBINED ADJUSTMENT FACTOR OF 1.00014.

THE SURVEY SHOWN HEREON WAS PREPARED IN CONJUNCTION WITH THAT COMMITMENT FOR TITLE INSURANCE OF NO. GT2201452 ISSUED BY TEXAN TITLE INSURANCE COMPANY EFFECTIVE DATE DECEMBER 14, 2022, ISSUED DECEMBER 28, 2022 THERE IS NOTHING TO ADDRESS IN SCHEDULE B OF THE ABOVE MENTIONED TITLE.

THERE IS NOTHING TO ADDRESS IN SCHEDULE B OF THE ABOVE MENTIONED TITLE.

I DO HEREBY CERTIFY THAT THE PROPERTY DESCRIBED HEREIN WAS DETERMINED BY A SURVEY MADE ON THE GROUND UNDER THE DIRECT SUPERVISION OF M. STEPHEN TRUESDALE, L.S.L.S., R.P.L.S. NO. 4933 FROM JUNE 2020 TO DECEMBER 2021.

  
 MIGUEL A. ESCOBAR  
 REGISTERED PROFESSIONAL LAND SURVEYOR NO. 5630  
 LICENSED STATE LAND SURVEYOR  
 INLAND GEODETICS  
 FIRM REGISTRATION NO. 100591-00  
 1504 CHISHOLM TRAIL ROAD, SUITE 103  
 ROUND ROCK, TEXAS 78681

09/24/2023



BB-001

09/21/2023



PARCEL PLAT SHOWING PROPERTY OF

**JON BRANIGAN AND WIFE,  
ROSE BRANIGAN**

**PARCEL 21B**  
 0.087 ACRES  
 3,797 Sq. Ft.

SCALE  
 1" = 60'

PROJECT  
 BAGDAD ROAD

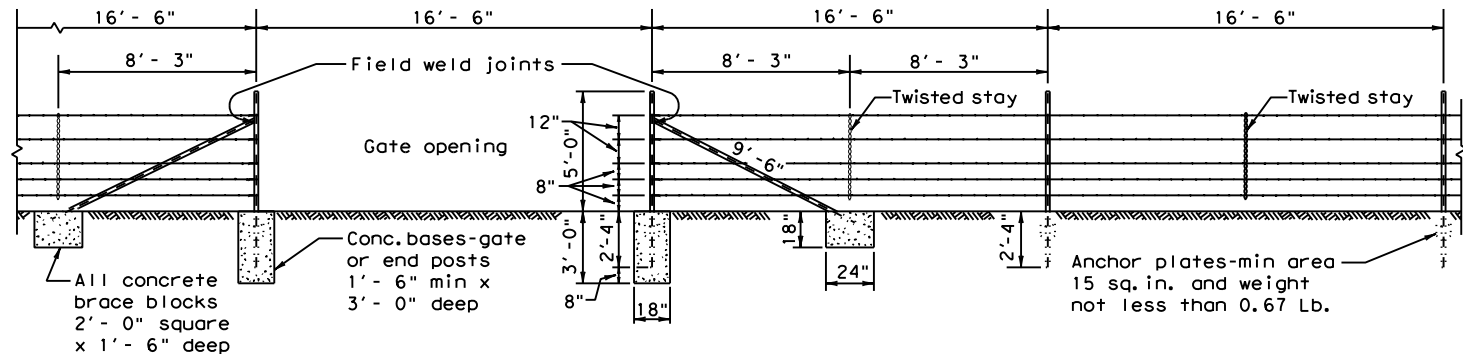
COUNTY  
 WILLIAMSON

PAGE 3 OF 3

DISCLAIMER: The use of this standard is governed by the "Texas Engineering Practice Act". No warranty of any kind is made by TxDOT for any purpose whatsoever. TxDOT assumes no responsibility for the conversion of this standard to other formats or for incorrect results or damages resulting from its use.

DATE:  
FILE:

## EXHIBIT B-1

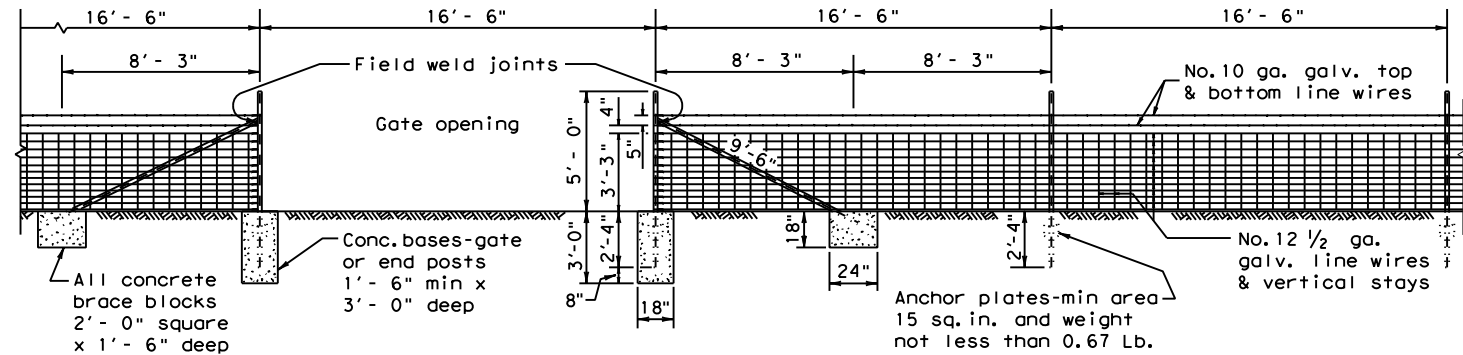


### SECTION GALVANIZED BARBED WIRE FENCE WITH METAL POSTS

BRACING DETAIL USED AT ENDS AND GATES

#### TYPE "C" FENCE

(See General Note 8)



### SECTION GALVANIZED WOVEN WIRE FENCE WITH METAL POSTS

BRACING DETAIL USED AT ENDS AND GATES

#### TYPE "D" FENCE

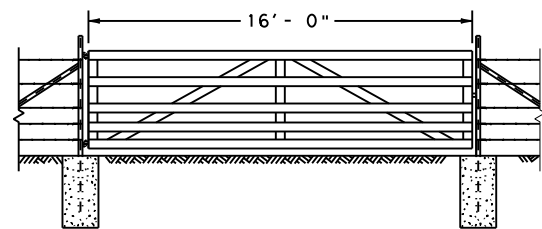
(See General Note 8)

Note:  
For Steel pipe and  
T-Post requirements.  
(See General Notes 6 & 7)

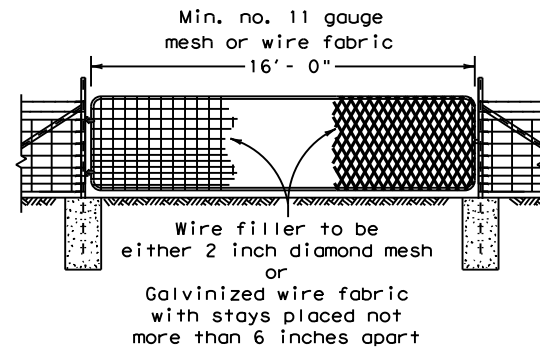
### GENERAL NOTES

- Any high point which interferes with the placing of wire mesh shall be excavated to provide a 2 inch clearance.
  - Latches for Type 1 and Type 2 gates shall be good commercial quality and design latch of the spring, fork or chain type. All latches shall be suitable to the gate and shall be approved by the Engineer.
  - Hinges for Type 2 gates shall be a commercial design approved by the Engineer suitable for post and gate.
  - Concrete shall be of the design and consistency approved by the Engineer and shall contain not less than 4 sacks of cement per cubic yard. Concrete footings are to be crowned at the top to shed water.
  - Steel anchor plates shall be of a design and thickness sufficient to prevent turning of the post in firm soil.
  - Steel pipe end posts, corner and pull posts shall be a minimum of 2" Std. pipe (2.375" O.D., 0.154" wall thickness) with a 1/4" Std. pipe brace (1.660" O.D., 0.140" wall thickness), with a 2"x2"x1/4" angle, or other as approved by the Engineer. Fasteners for securing barbed wire or woven wire fence to metal posts shall be a minimum of 11 gauge galvanized steel wire. Tubular posts shall be fitted with water malleable iron caps.
  - If Steel pipe is used for posts and braces, use standard pipe in accordance with ASTM A 53, Class B or A 501. For T-Posts use steel that meets ASTM A 702. Metal line posts shall be not less than 6'-6" in length and shall weigh not less than (1.33 lbs./lin.ft.). These items shall be in accordance with Item 552, "Wire Fence."
  - Barbed Wire shall be in accordance with ASTM A 121, Class 1 Design designation 12-2-4-1 4R or 12-2-5-1 4R, or as approved by the Engineer.
- Woven Wire Fence (Type D) shall be in accordance with ASTM A 116, Class 1 No. 12-1/2 Grade 60 (See Table 1 ASTM A 116) to the height and design shown on the plans, or as approved by the Engineer.
- The location of gates and corner posts will be as indicated elsewhere in these plans.

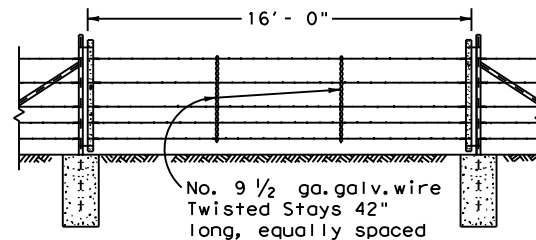
Metal gate shall consist of 5 panels not less than 4'-4" high and shall be aluminum or galvanized metal and of good quality. Gate and hardware shall meet the approval of the engineer.



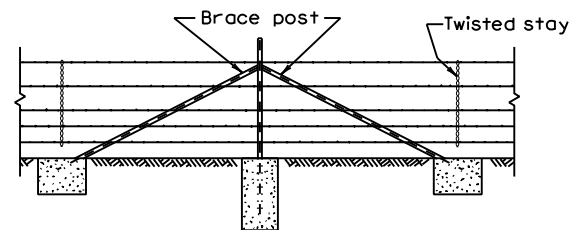
DETAIL TYPE 1 GATE



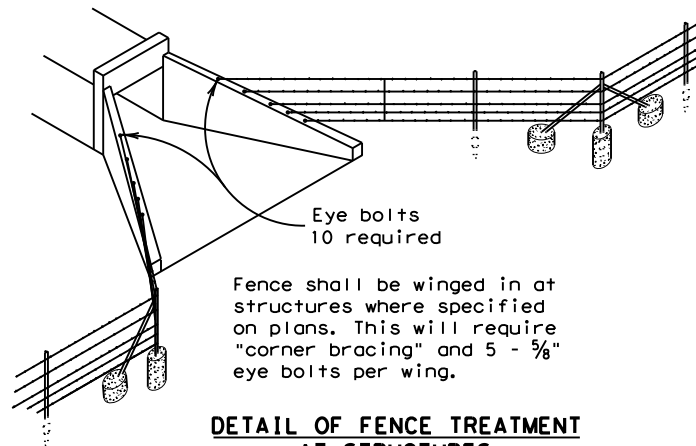
DETAIL TYPE 2 GATE



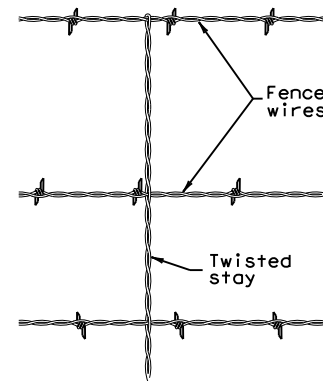
DETAIL TYPE 3 GATE



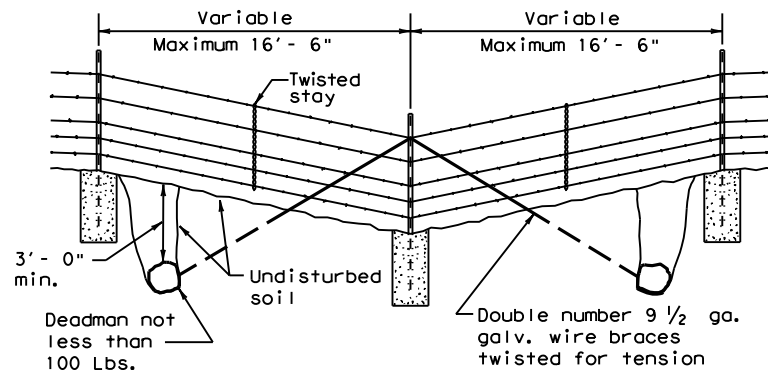
CORNER OR PULL POST ASSEMBLY



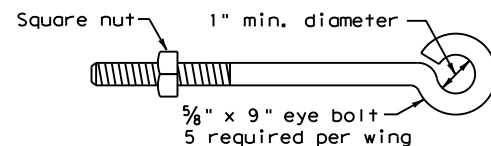
DETAIL OF FENCE TREATMENT AT STRUCTURES




DETAIL OF STAY (Barbed Wire Fence)



DETAIL OF FENCE SAG



DETAIL OF EYE BOLT

 <i>Texas Department of Transportation</i>				<i>Design Division Standard</i>	
<b>BARBED WIRE AND WOVEN WIRE FENCE (STEEL POSTS)</b>					
<b>WF (2) - 10</b>					
FILE: wf210.dgn		DN: TxDOT	CK: AM	DW: VP	CK:
© TxDOT 1996		CONT	SECT	JOB	HIGHWAY
REVISIONS		DIST	COUNTY		SHEET NO.



## EXHIBIT B-2

EXISTING CONDITIONS



EXAMPLE OF FENCE SOLUTION WE HAVE IN MIND





## EXHIBIT C



March 8, 2024

Jon Branigan  
1851 County Road 279  
Liberty Hill, Texas 78642

**Subject: CR 279 Improvement Project—Williamson County—Parcel 21B**  
**Property Address: 2001 County Road 279**

Mr. Branigan:

This letter is related to the closing of the purchase under the threat of condemnation of 0.087 acre (3,797 SF) portion of the property located at 2001 County Road 279, Liberty Hill, Texas which is required for the construction of certain county roadway improvements, and the request by the landowner for a legal lot determination on the above-referenced parcel (the "Property").

At the current time, Williamson County, Texas ("County") is the political subdivision with statutory authority to review, approve, and enforce subdivision regulations upon this property.

On behalf of the County, I can state that based on my knowledge of existing County records, regulations, and applicable state law, after the proposed acquisition by the County this Property will continue to be a legally compliant lot and will not require any platting as a result of the right-of-way acquisition.

Sincerely,

A handwritten signature in blue ink that reads 'Adam D. Boatright'.

Adam D. Boatright, P.E.  
County Engineer

# EXHIBIT D

Parcel 21B

## DEED

County Road 279 @ Bagdad Rd. Right of Way

**THE STATE OF TEXAS**

§

§

**COUNTY OF WILLIAMSON**

§

**NOTICE OF CONFIDENTIALITY RIGHTS: IF YOU ARE A NATURAL PERSON, YOU MAY REMOVE OR STRIKE ANY OF THE FOLLOWING INFORMATION FROM THIS INSTRUMENT THAT TRANSFERS AN INTEREST IN REAL PROPERTY BEFORE IT IS FILED IN THE PUBLIC RECORDS: YOUR SOCIAL SECURITY NUMBER OR YOUR DRIVER'S LICENSE NUMBER.**

**NOW, THEREFORE, KNOW ALL BY THESE PRESENTS:**

That **JON BRANIGAN AND ROSE BRANIGAN**, hereinafter referred to as Grantor, whether one or more, for and in consideration of the sum of Ten Dollars (\$10.00) and other good and valuable consideration to Grantor in hand paid by Williamson County, Texas, the receipt and sufficiency of which is hereby acknowledged, and for which no lien is retained, either expressed or implied, have this day Sold and by these presents do Grant, Bargain, Sell and Convey unto **WILLIAMSON COUNTY, TEXAS**, all that certain tract(s) or parcel(s) of land lying and being situated in the County of Williamson, State of Texas, along with any improvements thereon, being more particularly described as follows (the "Property"):

All of that certain 0.087-acre (3,797 square foot) tract of land, out of and situated in the Henry Field Survey, Abstract No. 233, in Williamson County, Texas; being more fully described by metes and bounds in Exhibit "A" attached hereto and incorporated herein (**Parcel 21B**);

**SAVE AND EXCEPT, HOWEVER**, it is expressly understood and agreed that Grantor is retaining title to the following improvements located on the Property, to wit: NONE

**RESERVATIONS FROM AND EXCEPTIONS TO CONVEYANCE AND WARRANTY:**

Visible and apparent easements not appearing of record;

Any discrepancies, conflicts, or shortages in area or boundary lines or any encroachments or any overlapping of improvements which a current survey would show;

Easements, restrictions, reservations, covenants, conditions, oil and gas leases, mineral severances, and encumbrances for taxes and assessments (other than liens and conveyances) presently of record in the Official Public Records of Williamson County, Texas, that affect the property, but only to the extent that said items are still valid and in force and effect at this time.



Grantor reserves all of the oil, gas and other minerals in and under the land herein conveyed but waives all rights of ingress and egress to the surface thereof for the purpose of exploring, developing, mining or drilling or pumping the same; provided, however, that operations for exploration or recovery of any such minerals shall be permissible so long as all surface operations in connection therewith are located at a point outside the acquired parcel and upon the condition that none of such operations shall be conducted so near the surface of said land as to interfere with the intended use thereof or in any way interfere with, jeopardize, or endanger the facilities of Williamson County, Texas or create a hazard to the public users thereof; it being intended, however, that nothing in this reservation shall affect the title and the rights of Grantee to take and use without additional compensation any, stone, earth, gravel, caliche, iron ore, gravel or any other road building material upon, in and under said land for the construction and maintenance of Grantee's roadway facilities and all related appurtenances.

**TO HAVE AND TO HOLD** the property herein described and herein conveyed together with all and singular the rights and appurtenances thereto in any wise belonging unto Williamson County, Texas and its assigns forever; and Grantor does hereby bind itself, its heirs, executors, administrators, successors and assigns to Warrant and Forever Defend all and singular the said premises herein conveyed unto Williamson County, Texas and its assigns against every person whomsoever lawfully claiming or to claim the same or any part thereof.

This deed is being delivered in lieu of condemnation.

**IN WITNESS WHEREOF**, this instrument is executed on this the \_\_\_\_ day of \_\_\_\_\_, 2024.

*[signature pages follow]*

**GRANTOR:**

**JON BRANIGAN**

By: \_\_\_\_\_

Name: \_\_\_\_\_

**ACKNOWLEDGMENT**

STATE OF TEXAS

§

§

COUNTY OF \_\_\_\_\_

§

This instrument was acknowledged before me on this the \_\_\_\_ day of \_\_\_\_\_,  
2024 by \_\_\_\_\_ in the capacity and for the purposes and consideration recited  
therein.

\_\_\_\_\_  
Notary Public, State of Texas

**GRANTOR:**

**ROSE BRANIGAN**

By: \_\_\_\_\_

Name: \_\_\_\_\_

**ACKNOWLEDGMENT**

STATE OF TEXAS

§

§

COUNTY OF \_\_\_\_\_

§

This instrument was acknowledged before me on this the \_\_\_\_ day of \_\_\_\_\_,  
2024 by \_\_\_\_\_ in the capacity and for the purposes and consideration recited  
therein.

\_\_\_\_\_  
Notary Public, State of Texas

**PREPARED IN THE OFFICE OF:**

Sheets & Crossfield, PLLC  
309 East Main  
Round Rock, Texas 78664

**GRANTEE'S MAILING ADDRESS:**

Williamson County, Texas  
Attn: County Auditor  
710 Main Street, Suite 101  
Georgetown, Texas 78626

**AFTER RECORDING RETURN TO:**