

## **REAL ESTATE CONTRACT**

CR 255 Right of Way

THIS REAL ESTATE CONTRACT ("Contract") is made by and between **NORTH VISTA RANCH, LLC, a Texas limited liability company** (referred to in this Contract as "Seller", whether one or more) and **WILLIAMSON COUNTY, TEXAS** (referred to in this Contract as "Purchaser"), upon the terms and conditions set forth in this Contract.

### **ARTICLE I PURCHASE AND SALE**

By this Contract, Seller sells and agrees to convey, and Purchaser purchases and agrees to pay for, the tract(s) of land described as follows:

**Tract One:**

All of that certain 0.137-acre (5,986 square foot) tract of land, out of and situated in the James Northcross Survey, Abstract No. 478, in Williamson County, Texas; being more fully described by metes and bounds in Exhibit "A", attached hereto and incorporated herein (**Parcel 21**):

**Tract Two:**

All of that certain 0.105-acre (4,575 square foot) tract of land, out of and situated in the James Northcross Survey, Abstract No. 478, in Williamson County, Texas; being more fully described by metes and bounds in Exhibit "A-2", attached hereto and incorporated herein (**Parcel 21A**):

together with all and singular the rights and appurtenances pertaining to the property, including any right, title, and interest of Seller in and to adjacent streets, alleys, or rights-of-way (all of such real property, rights, and appurtenances being referred to in this Contract as the "Property"), and any improvements and fixtures situated on and attached to the Property described herein not otherwise retained by Seller, for the consideration and upon and subject to the terms, provisions, and conditions set forth below.

### **ARTICLE II PURCHASE PRICE AND ADDITIONAL COMPENSATION**

#### **Purchase Price**

2.01. The Purchase Price for the fee simple Property interests described as Tracts One and Two in Exhibits A-1 and A-2 shall be the sum of TWENTY-FIVE THOUSAND SIX HUNDRED SEVENTY and 00/100 Dollars (\$25,670.00).

Payment of Purchase Price and Additional Compensation

2.02. The Purchase Price shall be payable in cash or other readily available funds at the Closing.

**ARTICLE III  
PURCHASER'S OBLIGATIONS**

Conditions to Purchaser's Obligations

3.01. The obligations of Purchaser hereunder to consummate the transactions contemplated hereby are subject to the satisfaction of each of the following conditions (any of which may be waived in whole or in part by Purchaser at or prior to the Closing).

Miscellaneous Conditions

3.02. Seller shall have performed, observed, and complied with all of the covenants, agreements, and conditions required by this Contract to be performed, observed, and complied with by Seller prior to or as of the Closing.

**ARTICLE IV  
REPRESENTATIONS AND WARRANTIES  
OF SELLER**

4.01. Seller hereby represents and warrants to Purchaser as follows, which representations and warranties shall be deemed made by Seller to Purchaser also as of the Closing Date, to the best of Seller's knowledge:

(a) There are no parties in possession of any portion of the Property as lessees, tenants at sufferance, or trespassers, other than previously disclosed to Purchaser.

(b) Seller has complied with all applicable laws, ordinances, regulations, statutes, rules and restrictions relating to the Property, or any part thereof.

4.02. The Property is being conveyed to Purchaser under threat of condemnation.

## ARTICLE V CLOSING

### Closing Date

5.01. The Closing shall be held at the office of Longhorn Title Company on or before April 15, 2024, or at such time, date, and place as Seller and Purchaser may agree upon, or within 10 days after the completion of any title curative matters if necessary for items as shown on the Title Commitment or in the contract (which date is herein referred to as the "Closing Date").

### Seller's Obligations at Closing

5.02. At the Closing Seller shall:

(1) Deliver to Purchaser a duly executed and acknowledged Deed conveying good and indefeasible title to Williamson County, Texas in fee simple to the right of way Property described in Exhibits A-1 and A-2, conveying such interest in and to the portion of the Property free and clear of any and all monetary liens and restrictions, except for the following:

- (a) General real estate taxes for the year of closing and subsequent years not yet due and payable.
- (b) Any exceptions approved by Purchaser pursuant to Article III hereof; and
- (c) Any exceptions approved by Purchaser in writing.
- (d) It is expressly understood and agreed that Seller is retaining title to the following improvements located on the Property, to wit: Gate/Fence improvements.

(2) The Deed shall be in the form as shown in Exhibit "B" attached hereto and incorporated herein.

(3) Provide reasonable assistance as requested, at no cost to Seller, to cause the Title Company to deliver to Purchaser a Texas Owner's Title Policy at Purchaser's sole expense, in Grantee's favor in the full amount of the Purchase Price, insuring Purchaser's contracted interests in and to the permanent interests being conveyed in the Property subject only to those title exceptions listed herein, such other exceptions as may be approved in writing by Purchaser, and the standard printed exceptions contained in the usual form of Texas Owner's Title Policy, provided, however:

- (a) The boundary and survey exceptions shall be deleted.

- (b) The exception as to restrictive covenants shall be endorsed "None of Record", if applicable; and
  - (c) The exception as to the lien for taxes shall be limited to the year of closing and shall be endorsed "Not Yet Due and Payable".
- (4) Deliver to Purchaser possession of the Property if not previously done.

Purchaser's Obligations at Closing

5.03. At the Closing, Purchaser shall:

- (a) Pay the cash portion of the Purchase Price and Additional Compensation.

Prorations

5.04. General real estate taxes for the then-current year relating to the portion of the Property conveyed in fee shall be prorated as of the Closing Date and shall be adjusted in cash at the Closing but shall otherwise remain the obligation of Seller to satisfy. If the Closing shall occur before the tax rate is fixed for the then current year, the apportionment of taxes shall be upon the basis of the tax rate for the next preceding year applied to the latest assessed valuation. Agricultural roll-back taxes, if any, which directly result from this Contract and conveyance shall be paid by Purchaser.

Closing Costs

5.05. All costs and expenses of closing in consummating the sale and purchase of the Property shall be borne and paid as follows:

- (1) Owner's Title Policy and survey to be paid by Purchaser.
- (2) Deed, tax certificates, and title curative matters, if any, paid by Purchaser.
- (3) All other closing costs shall be paid by Purchaser.
- (4) Attorney's fees paid by each respectively.

**ARTICLE VI  
BREACH BY SELLER**

In the event Seller shall fail to fully and timely perform any of its obligations hereunder or shall fail to consummate the sale of the Property for any reason, except Purchaser's default,

Purchaser may: (1) enforce specific performance of this Contract; or (2) request that the Escrow Deposit, if any, shall be forthwith returned by the title company to Purchaser.

## **ARTICLE VII BREACH BY PURCHASER**

In the event Purchaser should fail to consummate the purchase of the Property, the conditions to Purchaser's obligations set forth in Article III having been satisfied and Purchaser being in default and Seller not being in default hereunder, Seller shall have the right to receive the Escrow Deposit, if any, from the title company, the sum being agreed on as liquidated damages for the failure of Purchaser to perform the duties, liabilities, and obligations imposed upon it by the terms and provisions of this Contract, and Seller agrees to accept and take this cash payment as its total damages and relief and as Seller's sole remedy hereunder in such event. If no Escrow Deposit has been made, then Seller shall receive the amount of \$500 as liquidated damages for any failure by Purchaser.

## **ARTICLE VIII MISCELLANEOUS**

### Notice

8.01. Any notice required or permitted to be delivered hereunder shall be deemed received when sent by United States mail, postage prepaid, certified mail, return receipt requested, addressed to Seller or Purchaser, as the case may be, at the address set forth opposite the signature of the party.

### Texas Law to Apply

8.02. This Contract shall be construed under and in accordance with the laws of the State of Texas, and all obligations of the parties created hereunder are performable in Williamson County, Texas.

### Parties Bound

8.03. This Contract shall be binding upon and inure to the benefit of the parties and their respective heirs, executors, administrators, legal representatives, successors, and assigns where permitted by this Contract.

### Legal Construction

8.04. In case any one or more of the provisions contained in this Contract shall for any reason be held to be invalid, illegal, or unenforceable in any respect, this invalidity, illegality, or

unenforceability shall not affect any other provision hereof, and this Contract shall be construed as if the invalid, illegal, or unenforceable provision had never been contained herein.

Prior Agreements Superseded

8.05. This Contract constitutes the sole and only agreement of the parties and supersedes any prior understandings or written or oral agreements between the parties respecting the within subject matter.

Time of Essence

8.06. Time is of the essence in this Contract.

Gender

8.07. Words of any gender used in this Contract shall be held and construed to include any other gender, and words in the singular number shall be held to include the plural, and vice versa, unless the context requires otherwise.

Memorandum of Contract

8.08. Upon request of either party, the parties shall promptly execute a memorandum of this Contract suitable for filing of record.

Compliance

8.09 In accordance with the requirements of Section 20 of the Texas Real Estate License Act, Purchaser is hereby advised that it should be furnished with or obtain a policy of title insurance or Purchaser should have the abstract covering the Property examined by an attorney of Purchaser's own selection.

Effective Date

8.10 This Contract shall be effective as of the date it is approved by the Williamson County Commissioners' court, which date is indicated beneath the County Judge's signature below.

Counterparts

8.11 This Contract may be executed in any number of counterparts, which may together constitute the Contract. Signatures transmitted by facsimile or electronic mail may be considered effective as originals for purposes of this Contract.

Contingent Possession and Use Agreement

8.12. Upon completion of (1) the full execution of this Contract by all parties, and (2) acknowledgment by the Title Company of delivery by Purchaser of the full Purchase Price to the Title Company, Purchaser, its agents and contractors shall be permitted at any time to enter and possess the Property after April 15, 2024, for the purpose of completing any and all necessary testing, utility relocation and construction activities associated with the proposed CR 255 improvement construction project of Purchaser, and Seller agrees to make any gate access available to Purchaser, its contractors or utility facility owners as necessary to carry out the purposes of this paragraph. The parties further agree to continue to use diligence in assisting with any title curative measures or mortgage lien release required by the Contract to complete the Closing of the purchase transaction.

**SELLER:**

  
NORTH VISTA RANCH, LLC, a Texas  
limited liability company


Date: 3/29/2024

Address: 11673 Jollyville Road

B101, Austin TX 78759

**PURCHASER:**

WILLIAMSON COUNTY, TEXAS

By:   
Bill Gravell, Jr. (Apr 10, 2024 14:17 CDT)  
Bill Gravell, Jr.  
County Judge

Address: 710 Main Street, Suite 101  
Georgetown, Texas 78626

Date: \_\_\_\_\_



**EXHIBIT "A-1"**



P. O. Box 324  
Cedar Park, Texas 78630-0324  
(512) 259-3361  
T.B.P.L.S. Firm No. 10103800

**0.137 ACRE RIGHT-OF-WAY PARCEL NO. 21  
NORTH VISTA RANCH LLC  
PORTION OF  
WILLIAMSON COUNTY, TEXAS**

A DESCRIPTION OF 0.137 ACRES (APPROXIMATELY 5,986 SQ. FT.) IN THE JAMES NORTHCROSS SURVEY, ABSTRACT NO. 478, WILLIAMSON COUNTY, TEXAS, BEING A PORTION THAT CERTAIN CALLED 200.871 ACRE TRACT OF LAND CONVEYED TO NORTH VISTA RANCH LLC IN A WARRANTY DEED DATED JULY 7, 2016 AND RECORDED IN DOCUMENT NO. 2016060626 OF THE OFFICIAL PUBLIC RECORDS OF WILLIAMSON COUNTY, TEXAS; SAID 0.137 ACRES BEING MORE PARTICULARLY DESCRIBED BY METES AND BOUNDS AS FOLLOWS:

**BEGINNING** at a ½ inch iron rod with cap marked "RPLS 5785" Found in the existing east right-of-way line of County Road 255 (right-of-way width varies), for the Southwest corner of the herein described tract, the Northwest corner of that certain called 21.013 acre tract of land a described in the deed conveyed to James D. Daniels of record in document no.: 2021175032, Official Public Records Williamson County, Texas, from which a ½ inch iron rod with cap marked "Matkin-Hoover-Surveying & Eng.", bears South 20°33'46" East, a distance of 70.05 feet;

**THENCE** North 20°33'46" West with the west line of said North Vista Ranch LLC tract and the existing east right-of-way line of said County Road 255 a distance of 70.05 feet to the northwest corner of the herein described tract, the Northwest corner of said Daniels tract, and the southwest corner of that certain tract of land as conveyed to Tanya and Joseph Blanco, according to the deed filed of record in instrument number (2020105303), official public records Williamson County, Texas, from which a 1/2" iron rod with orange cap marked "RPLS 2218" found at the northwest corner of said Blanco tract bears North 20°40'43" West a distance of 500.19 feet;

**THENCE** North 70°49'59" East with the North line of said NORTH VISTA RANCH LLC tract and the South line of said Blanco tract a distance of 85.78 feet to the northeast corner of the herein described tract, a 5/8 inch iron rod with 1-1/2 inch aluminum cap marked "WILLIAMSON COUNTY" set for the Northeast corner of the herein described tract from which a 1/2" iron rod with cap marked "RPLS 2218", found for the Southeast corner of said Blanco tract bears North 70°49'59" East a distance of 1214.08 feet;


**THENCE** South 20°05'16" East across said North Vista Ranch LLC tract a distance of 70.02 feet to the Southeast corner of the herein described tract a 5/8 inch iron rod with 1-1/2 inch aluminum cap marked "WILLIAMSON COUNTY" set in the South line of said North Vista Ranch LLC tract and the North line of said James D. Daniels tract from which a 1/2 inch iron rod with cap marked "PLS 5785" found at the Northeast corner of said Daniels tract bears North 70°49'15" East a distance of 2052.59 feet;

**THENCE** South 70°49'15" West with the South line of said North Vista Ranch LLC tract and the North line of said Daniels tract a distance of 85.20 feet to the **POINT OF BEGINNING**, containing 0.137 acres of land more or less.

**All bearings, distances, coordinates, and areas shown are The Texas Coordinate System of 1983 (NAD83), Texas Central Zone, based on GPS solutions from the National Geodetic Survey (NGS) On-Line Positioning User Service (OPUS).**

**Attachments: Survey Drawing No. 075054-02-PARCEL 2.**

I hereby certify that the hereon map and description was performed under my direct supervision:

  
Charles G. Walker      Date: September 21, 2023  
Registered Professional Land Surveyor  
State of Texas No. 5283  
Walker Texas Surveyors, Inc.  
T.B.P.L.S. FIRM NO. 10103800





**SKETCH TO ACCOMPANY A DESCRIPTION OF 0.137 ACRES (APPROXIMATELY 5,986 SQ. FT.) IN THE JAMES NORTHCROSS SURVEY, ABSTRACT NO. 478, WILLIAMSON COUNTY, TEXAS, BEING A PORTION OF THAT CERTAIN TRACT OF LAND CONVEYED TO NORTHVISTA RANCH, LLC, IN A DEED DATED JULY 7, 2016 AND RECORDED IN DOCUMENT NO. 2016060626 OF THE OFFICIAL PUBLIC RECORDS OF WILLIAMSON COUNTY, TEXAS.**

**Surveyor's Notes:**

Only those easements and that information listed in Title Commitment File No. GT2201311, issued by Texan Title Insurance Company on November 3, 2022, 8:00am, with an effective date of October 25, 2022, 8:00am, and re-listed below were considered regarding restrictions and matters affecting this property. No other research was performed by Walker Texas Surveyors, Inc. All underground utilities have not been located by this surveyor. The hereon signed Registered Professional Land Surveyor makes no warranty as to the existence or location of any such utility, whether serving the subject tract or for the purpose of servicing other properties. Subsurface and environmental conditions were not examined or considered as a part of this survey. The word "Certify" or "certification" as shown and used hereon means an expression of professional opinion regarding the facts of the survey and does not constitute a Warranty or guarantee, expressed or implied.

10b. Easement dated November 30, 1925, executed by R. E. Ward to Sara M. Tucker, et al, recorded in Volume 225, Page 342, Deed Records, Williamson County, Texas. **(Does NOT affect)**

c. Telephone Company Right of Way Easement dated January 1, 1981, executed by William Daniels et al to Mid-State Telephone Company, recorded in Volume 826, Page 349, Deed Records, Williamson County, Texas. **(Does NOT affect)**

d. Right of Way Easement dated September 12, 1983, executed by William Daniels and Barbara Daniels to Chisholm Trail Water Supply Corp., recorded in Volume 944, Page 762, Deed Records, Williamson County, Texas, and conveyed to Chisholm Trail Special Utility District by instrument dated July 16, 1992, recorded in Volume 2168, Page 44, Official Records, Williamson County, Texas, and assigned to the City of Georgetown, Texas, by instrument dated September 12, 2014, recorded under Document No. 2014076202, Official Records, Williamson County, Texas. **(Does NOT affect)**

f. Easement Agreement dated November 7, 1985, executed by William Daniels to Central Telephone Company-Midstate, recorded in Volume 1275, Page 21, Official Records, Williamson County, Texas. **(Does NOT affect)**

g. Easement Agreement dated August 14, 1990, executed by William Daniels to Central Telephone Company of Texas, recorded in Volume 1945, Page 363, Official Records, Williamson County, Texas. **(Does NOT affect)**


h. Utility Easement dated February 12, 2009, executed by James D. Daniels and wife, Yiannis Daniels to Pedernales Electric Cooperative, Inc., recorded under Document No. 2009017110, Official Records, Williamson County, Texas. **(Does NOT affect)**

i. Right of Way Easement dated May 31, 1982, executed by James Danielsto Chisholm Trail, WSC, recorded in Volume 938, Page 575, Deed Records, Williamson County, Texas, and conveyed to Chisholm Trail Special Utility District by instrument dated July 16, 1992, recorded in Volume 2168, Page 44, Official Records, Williamson County, Texas, and assigned to the City of Georgetown, Texas, by instrument dated September 12, 2014, recorded under Document No. 2014076202, Official Records, Williamson County, Texas. **(Does NOT affect)**

j. Utility Easement dated November 21, 2019, to Pedernales Electric Cooperative, Inc., recorded under Document No. 2019122910, Official Records, Williamson County, Texas. **(Does NOT affect)**

**LEGEND**

- 5/8" IRON ROD SET WITH 1-1/2" ALUMINUM CAP MARKED "WILLIAMSON COUNTY"
- 1/2" IRON ROD FOUND (UNLESS NOTED OTHERWISE)
- M-H-S 1/2" IRON ROD FOUND WITH CAP MARKED "MATKIN-HOOVER-SURVEY&ENG"
- P.R.W.C.T. PLAT RECORDS WILLIAMSON CO., TX.
- O.P.R.W.C.T. OFFICIAL PUBLIC RECORDS WILLIAMSON CO., TX.
- O.R.W.C.T. OFFICIAL RECORDS WILLIAMSON CO., TX.
- ( ) RECORD INFORMATION





LINE	BEARING	DISTANCE
L1	N 20°33'46" W	70.05'
L2	N 70°49'59" E	85.78'
L3	S 20°05'16" E	70.02'
L4	S 70°49'15" W	85.20'

Tanya and Joseph Blanco  
Called 15.00 Acres  
Document Number 2020105303  
O.P.R.W.C.

**PARCEL 21**  
0.137 ACRES  
APPROX.  
5,986 SQ. FT.

NORTH VISTA RANCH LLC  
Called 200.871 Acres  
(2016060626)  
O.P.R.W.C.

James D. Daniels  
Called 21.013 Acres  
(2021175032)  
O.P.R.W.C.

**LEGEND**  
 Utility Box  
 Water Meter  
 OHE-Power Pole  
 Overhead Electric  
 Mail Box

1/2" IRON ROD FOUND  
(UNLESS NOTED OTHERWISE)

ALL BEARINGS, DISTANCES, COORDINATES AND AREAS ARE BASED ON THE TEXAS COORDINATE SYSTEM OF 1983 (NAD83), TEXAS CENTRAL ZONE, BASED ON GPS SOLUTIONS FROM THE NATIONAL GEODETIC SURVEY (NGS) ON-LINE POSITIONING USER SERVICE (OPUS).

COMBINED SCALE FACTOR = 0.999849624  
(FOR SURFACE TO GRID CONVERSION)


INVERSE SCALE FACTOR = 1.000115040  
(FOR GRID TO SURFACE CONVERSION)

THIS SURVEY SUBSTANTIALLY COMPLIES WITH THE CURRENT TEXAS SOCIETY OF PROFESSIONAL SURVEYORS STANDARDS AND SPECIFICATIONS FOR A CATEGORY 1B, CONDITION II SURVEY.



CHARLES G. WALKER, TX. RPLS # 5283.

WALKER TEXAS SURVEYORS, INC.  
P.O. BOX 324  
CEDAR PARK, TEXAS 78630  
(512) 259-3361  
T.B.P.L.S. FIRM NO. 10103800  
DATE OF SURVEY: SEPTEMBER 21, 2023  
DRAWING NO.: 0750504-02-PARCEL 21  
PROJECT NO.: 0750504  
DRAWN BY: MLH  
PAGE 4 OF 4



**EXHIBIT "A-2"**



P. O. Box 324  
Cedar Park, Texas 78630-0324  
(512) 259-3361  
T.B.P.L.S. Firm No. 10103800

**0.105 ACRE RIGHT-OF-WAY PARCEL NO. 21A  
NORTH VISTA RANCH LLC  
PORTION OF  
WILLIAMSON COUNTY, TEXAS**

A DESCRIPTION OF 0.105 ACRES (APPROXIMATELY 4,575 SQ. FT.) IN THE JAMES NORTHCROSS SURVEY, ABSTRACT NO. 478, WILLIAMSON COUNTY, TEXAS, BEING A PORTION THAT CERTAIN CALLED 200.871 ACRE TRACT OF LAND CONVEYED TO NORTH VISTA RANCH LLC IN A WARRANTY DEED DATED JULY 7, 2016 AND RECORDED IN DOCUMENT NO. 2016060626 OF THE OFFICIAL PUBLIC RECORDS OF WILLIAMSON COUNTY, TEXAS; SAID 0.105 ACRES BEING MORE PARTICULARLY DESCRIBED BY METES AND BOUNDS AS FOLLOWS:

**BEGINNING** at a ½ inch iron rod with cap marked "Winrose Austin" Found in the existing east right-of-way line of County Road 255 (right-of-way width varies), for the Southwest corner of the herein described tract, the most Westerly Southwest corner of said North Vista Ranch LLC tract, the Northwest corner of that certain called 12.935 acre tract of land a described in the deed conveyed to Kyle and Melony Schaefer of record in document no.: 2017018693, Official Public Records Williamson County, Texas;

**THENCE** North 20°38'13" West with the west line of said North Vista Ranch LLC tract and the existing east right-of-way line of said County Road 255 a distance of 97.60 feet to the northwest corner of the herein described tract, the Northwest corner of said North Vista Ranch LLC tract, and the southwest corner of a 1.308 acre Right of Way dedication tract as shown on that certain North Vista Ranch, Phase 1, Final plat filed or record in Document Number 2020065726, Official Public Records, Williamson County, Texas;

**THENCE** North 46°58'37" East with the North line of said NORTH VISTA RANCH LLC tract and the South line of said 1.308 acre right of way at a distance of 43.56 feet pass a ½ Inch iron rod with plastic cap marked "MHS" found at the South corner of Lot 7, Block "B", continuing with the south line of said Lot 7, Block "B" a distance of 8.52 feet



to a ½ Inch iron rod with plastic cap marked "MHS" found at the common corner of Lot 7 and Lot 6, Block "B";

THENCE North 46°48'24" East a distance of 1.09 feet with the Southerly line of said Lot 6, to a 5/8 inch iron rod with 1-1/2 inch aluminum cap marked "WILLIAMSON COUNTY" set for the Northeast corner of the herein described tract from which a 1/2" iron rod with cap marked "MHS", found for the Southeast corner of said North Vista Ranch, Phase 1, Final Plat tract bears North 46°48'24" East a distance of 277.09 feet;

THENCE South 17°55'33" East across said North Vista Ranch, LLC tract a distance of 13.26 feet to a 5/8 inch iron rod with 1-1/2 inch aluminum cap marked "WILLIAMSON COUNTY" set at the beginning of a curve to the Left;

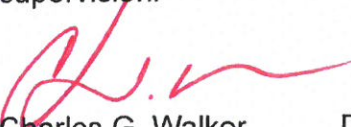
THENCE in a southeasterly direction across said North Vista Ranch, LLC tract with a curve to the left an arc distance of 86.06 feet, (having a radius of 9,932 feet, a chord bearing of South 18°10'27" East, a chord distance of 86.06 feet, a delta angle of 00°29'47") to the Southeast corner of the herein described tract a 5/8 inch iron rod with 1-1/2 inch aluminum cap marked "WILLIAMSON COUNTY" set in the North line of said Schaefer tract, from which a ½ inch iron rod found at an angle point in the North line of said Schaefer tract bears North 46°48'24" East a distance of 277.09 feet;

THENCE South 46°48'58" West with the South line of said South Vista Ranch LLC tract and the North line of said Schaefer tract a distance of 48.55 feet to the **POINT OF BEGINNING**, containing 0.105 acres of land more or less.

**All bearings, distances, coordinates, and areas shown are The Texas Coordinate System of 1983 (NAD83), Texas Central Zone, based on GPS solutions from the National Geodetic Survey (NGS) On-Line Positioning User Service (OPUS).**

**Attachments: Survey Drawing No. 075054-02-PARCEL 21A.**

I hereby certify that the hereon map and description was performed under my direct supervision:

  
Charles G. Walker      Date: September 21, 2023  
Registered Professional Land Surveyor  
State of Texas No. 5283  
Walker Texas Surveyors, Inc.  
T.B.P.L.S. FIRM NO. 10103800





**SKETCH TO ACCOMPANY A DESCRIPTION OF 0.105ACRES (APPROXIMATELY 4,575 SQ. FT.) IN THE JAMES NORTHCROSS SURVEY, ABSTRACT NO. 478, WILLIAMSON COUNTY, TEXAS, BEING A PORTION OF THAT CERTAIN TRACT OF LAND CONVEYED TO NORTH VISTA RANCH LLC, IN A DEED DATED JULY 7, 2016 AND RECORDED IN DOCUMENT NO. 2016060626, OF THE OFFICIAL PUBLIC RECORDS OF WILLIAMSON COUNTY, TEXAS.**

**Surveyor's Notes:**

Only those easements and that information listed in Title Commitment File No. GT2201311, issued by Texan Title Insurance Company on November 3, 2022, 8:00am, with an effective date of October 25, 2022, 8:00am, and re-listed below were considered regarding restrictions and matters affecting this property. No other research was performed by Walker Texas Surveyors, Inc. All underground utilities have not been located by this surveyor. The hereon signed Registered Professional Land Surveyor makes no warranty as to the existence or location of any such utility, whether serving the subject tract or for the purpose of servicing other properties. Subsurface and environmental conditions were not examined or considered as a part of this survey. The word "Certify" or "certification" as shown and used hereon means an expression of professional opinion regarding the facts of the survey and does not constitute a Warranty or guarantee, expressed or implied.

10b. Easement dated November 30, 1925, executed by R. E. Ward to Sara M. Tucker, et al, recorded in Volume 225, Page 342, Deed Records, Williamson County, Texas. **(Does NOT affect)**

C. Telephone Company Right of Way Easement dated January 1, 1981, executed by William Daniels et al to Mid-State Telephone Company, recorded in Volume 826, Page 349, Deed Records, Williamson County, Texas. **(Does NOT affect)**

d. Right of Way Easement dated September 12, 1983, executed by William Daniels and Barbara Daniels to Chisholm Trail Water Supply Corp., recorded in Volume 944, Page 762, Deed Records, Williamson County, Texas, and conveyed to Chisholm Trail Special Utility District by instrument dated July 16, 1992, recorded in Volume 2168, Page 44, Official Records, Williamson County, Texas, and assigned to the City of Georgetown, Texas, by instrument dated September 12, 2014, recorded under Document No. 2014076202, Official Records, Williamson County, Texas. **(Does NOT affect)**


f. Easement Agreement dated November 7, 1985, executed by William Daniels to Central Telephone Company-Midstate, recorded in Volume 1275, Page 21, Official Records, Williamson County, Texas. **(Does NOT affect)**

g. Easement Agreement dated August 14, 1990, executed by William Daniels to Central Telephone Company of Texas, recorded in Volume 1945, Page 363, Official Records, Williamson County, Texas. **(Does NOT affect)**

h. Utility Easement dated February 12, 2009, executed by James D. Daniels and wife, Yiannis Daniels to Pedernales Electric Cooperative, Inc., recorded under Document No. 2009017110, Official Records, Williamson County, Texas. **(Does NOT affect)**

i. Right of Way Easement dated May 31, 1982, executed by James Daniel to Chisholm Trail, WSC, recorded in Volume 938, Page 575, Deed Records, Williamson County, Texas, and conveyed to Chisholm Trail Special Utility District by instrument dated July 16, 1992, recorded in Volume 2168, Page 44, Official Records, Williamson County, Texas, and assigned to the City of Georgetown, Texas, by instrument dated September 12, 2014, recorded under Document No. 2014076202, Official Records, Williamson County, Texas. **(Does NOT affect)**

j. Utility Easement dated November 21, 2019, to Pedernales Electric Cooperative, Inc., recorded under Document No. 2019122910, Official Records, Williamson County, Texas. **(Does NOT affect)**





**PARCEL 21A**  
0.105 ACRES  
APPROX. 4,575 SQ. FT.

**P.O.B.**

Larry Lane Roberts and  
Wilma Irene Roberts  
Called 9.899 Acres  
Volume 1648, Page 361  
O.P.R.W.C.

PROPOSED  
R.O.W. LINE

(R.O.W. WIDTH VARIES)  
C.R. 255

PROPOSED  
R.O.W. LINE

R.O.W. Dedication  
1.308 AC.

LOT 7, BLOCK B  
NORTH VISTA RANCH,  
PHASE 1  
O.P.R.W.C.T.

LOT 6, BLOCK B  
NORTH VISTA RANCH,  
PHASE 1, FINAL PLAT

Pt. No.: 122013  
N: 10,240,140.14  
E: 3,077,371.26

Pt. No.: 32255  
N: 10,240,127.51  
E: 3,077,375.34

Pt. No.: 2290  
N: 10,240,045.74  
E: 3,077,402.19

See Detail  
N 46°48'24" E  
277.09' (tie)  
PT 122013  
PT 32255

North Vista Ranch LLC  
Doc. No.: 2016060626  
O.P.R.W.C.

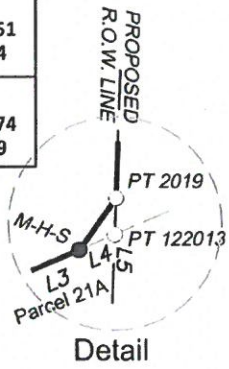
Kyle Schaefer and  
Melony Schaefer  
Called 12.935 acres  
Doc. No.: 2017018693  
O.P.R.W.C.

Josh M. Koenig  
Called 1.055 Acre  
Doc. No.: 2017033822  
O.P.R.W.C.

RAD #2284  
RAD=9,932.0'



SCALE: 1"=100'



Detail

- LEGEND**
- Utility Box
  - Water Meter
  - OHE-Power Pole
  - Overhead Electric
  - Mail Box

CURVE	RADIUS	ARC LENGTH	CHORD LENGTH	CHORD BEARING	DELTA ANGLE
C1	9932.00'	86.06'	86.06'	S 18°10'27" E	0°29'47"


LINE	BEARING	DISTANCE
L1	N 20°38'13" W	97.60'
L2	N 46°58'37" E	43.56'
L3	N 46°58'37" E	8.52'
L4	N 46°48'24" E	1.09'
L5	S 17°55'33" E	13.26'
L6	S 46°48'58" W	48.55'

ALL BEARINGS, DISTANCES, COORDINATES AND AREAS ARE BASED ON THE TEXAS COORDINATE SYSTEM OF 1983 (NAD83), TEXAS CENTRAL ZONE, BASED ON GPS SOLUTIONS FROM THE NATIONAL GEO DETIC SURVEY (NGS) ON-LINE POSITIONING USER SERVICE (OPUS).

COMBINED SCALE FACTOR = 0.999849624  
(FOR SURFACE TO GRID CONVERSION)  
INVERSE SCALE FACTOR = 1.000115040  
(FOR GRID TO SURFACE CONVERSION)

THIS SURVEY SUBSTANTIALLY COMPLIES WITH THE CURRENT TEXAS SOCIETY OF PROFESSIONAL SURVEYORS STANDARDS AND SPECIFICATIONS FOR A CATEGORY 1B, CONDITION II SURVEY.

CHARLES G. WALKER, TX. RPLS # 5283.  
WALKER TEXAS SURVEYORS, INC.  
P.O. BOX 324  
CEDAR PARK, TEXAS 78630  
(512) 259-3361  
T.B.P.L.S. FIRM NO. 10103800  
DATE OF SURVEY: SEPTEMBER 21, 2023  
DRAWING NO.: 0750504-02-PARCEL 21A  
PROJECT NO.: 0750504  
DRAWN BY: MLH  
PAGE 4 of 4





## EXHIBIT B

Parcel 21/21A

### DEED

County Road 255 Right of Way

THE STATE OF TEXAS

§

COUNTY OF WILLIAMSON

§

§

**NOTICE OF CONFIDENTIALITY RIGHTS: IF YOU ARE A NATURAL PERSON, YOU MAY REMOVE OR STRIKE ANY OF THE FOLLOWING INFORMATION FROM THIS INSTRUMENT THAT TRANSFERS AN INTEREST IN REAL PROPERTY BEFORE IT IS FILED IN THE PUBLIC RECORDS: YOUR SOCIAL SECURITY NUMBER OR YOUR DRIVER'S LICENSE NUMBER.**

**NOW, THEREFORE, KNOW ALL BY THESE PRESENTS:**

That **NORTH VISTA RANCH, LLC**, a Texas limited liability company, hereinafter referred to as Grantor, whether one or more, for and in consideration of the sum of Ten Dollars (\$10.00) and other good and valuable consideration to Grantor in hand paid by Williamson County, Texas, the receipt and sufficiency of which is hereby acknowledged, and for which no lien is retained, either expressed or implied, have this day Sold and by these presents do Grant, Bargain, Sell and Convey unto **WILLIAMSON COUNTY, TEXAS**, all that certain tract(s) or parcel(s) of land lying and being situated in the County of Williamson, State of Texas, along with any improvements thereon, being more particularly described as follows (the "Property"):

Tract One:

All of that certain 0.137-acre (5,986 square foot) tract of land, out of and situated in the James Northcross Survey, Abstract No. 478, in Williamson County, Texas; being more fully described by metes and bounds in Exhibit "A-1" attached hereto and incorporated herein **(Parcel 21)**:

Tract Two:

All of that certain 0.105-acre (4,575 square foot) tract of land, out of and situated in the James Northcross Survey, Abstract No. 478, in Williamson County, Texas; being more fully described by metes and bounds in Exhibit "A-2" attached hereto and incorporated herein **(Parcel 21A)**:

**SAVE AND EXCEPT, HOWEVER**, it is expressly understood and agreed that Grantor is retaining title to the following improvements located on the Property, to wit: Gate/Fence improvements.

**RESERVATIONS FROM AND EXCEPTIONS TO CONVEYANCE AND WARRANTY:**

Visible and apparent easements not appearing of record;

Any discrepancies, conflicts, or shortages in area or boundary lines or any encroachments or any overlapping of improvements which a current survey would show;

Easements, restrictions, reservations, covenants, conditions, oil and gas leases, mineral severances, and encumbrances for taxes and assessments (other than liens and conveyances) presently of record in the Official Public Records of Williamson County, Texas, that affect the property, but only to the extent that said items are still valid and in force and effect at this time.

Grantor reserves all of the oil, gas and other minerals in and under the land herein conveyed but waives all rights of ingress and egress to the surface thereof for the purpose of exploring, developing, mining or drilling or pumping the same; provided, however, that operations for exploration or recovery of any such minerals shall be permissible so long as all surface operations in connection therewith are located at a point outside the acquired parcel and upon the condition that none of such operations shall be conducted so near the surface of said land as to interfere with the intended use thereof or in any way interfere with, jeopardize, or endanger the facilities of Williamson County, Texas or create a hazard to the public users thereof; it being intended, however, that nothing in this reservation shall affect the title and the rights of Grantee to take and use without additional compensation any, stone, earth, gravel, caliche, iron ore, gravel or any other road building material upon, in and under said land for the construction and maintenance of Grantee's roadway facilities and all related appurtenances.

**TO HAVE AND TO HOLD** the property herein described and herein conveyed together with all and singular the rights and appurtenances thereto in any wise belonging unto Williamson County, Texas and its assigns forever; and Grantor does hereby bind itself, its heirs, executors, administrators, successors and assigns to Warrant and Forever Defend all and singular the said premises herein conveyed unto Williamson County, Texas and its assigns against every person whomsoever lawfully claiming or to claim the same or any part thereof.

This deed is being delivered in lieu of condemnation.

**IN WITNESS WHEREOF**, this instrument is executed on this the \_\_\_\_ day of \_\_\_\_\_, 2024.

*[signature page follows]*

**GRANTOR:**

\_\_\_\_\_  
NORTH VISTA RANCH, LLC, a Texas limited liability company

**ACKNOWLEDGMENT**

STATE OF TEXAS

§

COUNTY OF \_\_\_\_\_

§

§

This instrument was acknowledged before me on this the \_\_\_\_ day of \_\_\_\_\_,  
2024 by NORTH VISTA RANCH, LLC, a Texas limited liability company in the capacity and  
for the purposes and consideration recited therein.

\_\_\_\_\_  
Notary Public, State of Texas

**PREPARED IN THE OFFICE OF:**

Sheets & Crossfield, PLLC  
309 East Main  
Round Rock, Texas 78664

**GRANTEE'S MAILING ADDRESS:**

Williamson County, Texas  
Attn: County Auditor  
710 Main Street, Suite 101  
Georgetown, Texas 78626

**AFTER RECORDING RETURN TO:**