


PSA: HNTB Surveying Services for Road Bond Program SWA#4 to WA#4
Project Name: CR 255 ROW Parcels and Exhibits



P. O. Box 324
Cedar Park, Texas 78630-0324
TBPLS Firm Number 10103800

December 9, 2024

Ms. Ade Ashaye, PE
Williamson County Road Bond Program, HNTB Corporation

PSA: HNTB Surveying Services For Road Bond Program SWA #4 to WA # 4

HIGHWAY: CR 255/CR 289 (CR 254 to Ronald Reagan Blvd.)

LIMITS: Re-Stake up to 15 Parcels


Ms. Ashaye,

Walker Texas Surveyors, Inc. (WTS) is pleased to submit this modified proposal to your office for Professional Land Surveying Services to Re-Stake up to 15 Parcels previously acquired in Williamson County, Texas.

We propose to complete this project on a time and materials basis in accordance with our existing contract with Williamson County.

Thank you and please contact me with any questions or comments you may have.

Sincerely,


Charles G. Walker
Registered Professional Land Surveyor

This Supplemental Work Authorization No. 4 to Work Authorization No. 4 is made pursuant to the terms and conditions of the Williamson County Contract for Surveying Services, being dated May 19, 2020 ("Contract") and entered into by and between Williamson County, Texas, a political subdivision of the State of Texas, (the "County") and Walker Texas Surveyors, Inc. (the "Firm").

WHEREAS, the County and the Firm executed Work Authorization No. 4 dated effective June 9, 2022 (the "Work Authorization");

WHEREAS, pursuant to the Contract, amendments, changes and modifications to a fully executed Work Authorization shall be made in the form of a Supplemental Work Authorization; and

WHEREAS, it has become necessary to amend, change and modify the Work Authorization.

AGREEMENT

NOW, THEREFORE, premises considered, the County and the Firm agree that the Work Authorization shall be amended, changed and modified as follows:

- II The Services to be Provided by the Surveyor that were set out in the original Attachment "B" of the Work Authorization are complete and hereby adds items shown in the attached revised Attachment "B".
- IV The maximum amount payable for services under the Work Authorization is hereby increased from \$ 190,385.00 to \$ 204,070.00 The revised Fee Schedule is attached hereto as Attachment "D" (must be attached).

County believes it has sufficient funds currently available and authorized for expenditure to finance the costs of this Supplemental Work Authorization. Firm understands and agrees that County's payment of amounts under this Supplemental Work Authorization is contingent on the County receiving appropriations or other expenditure authority sufficient to allow the County, in the exercise of reasonable administrative discretion, to continue to make payments under the Supplemental Work Authorization. It is further understood and agreed by Firm that County shall have the right to terminate this Supplemental Work Authorization at the end of any County fiscal year if the governing body of County does not appropriate sufficient funds as determined by County's budget for the fiscal year in question. County may effect such termination by giving written notice of termination to Firm.

Except as otherwise amended by prior or future Supplemental Work Authorizations, all other terms of the Work Authorization are unchanged and will remain in full force and effect.

This Supplemental Work Authorization does not waive the parties' responsibilities and obligations provided under the Contract.

SUPPLEMENTAL WORK AUTHORIZATION NO. 4
TO
WORK AUTHORIZATION NO. 4

WILLIAMSON COUNTY ROAD AND BRIDGE PROJECT:
CR 255/CR 289 (CR 254 to Ronald Reagan Blvd.)


IN WITNESS WHEREOF, the County and the Firm have executed this Supplemental Work Authorization, in duplicate, to be effective as of the date of the last party's execution below.

EXECUTED this _____ day of _____, 2024

SURVEYOR:
Walker Texas Surveyors, Inc.

COUNTY:
Williamson County, Texas

By: 
Signature

By: 
Bill Gravell (Dec 11, 2024 01:19 CST)
Signature

Charles G. Walker
Printed Name

Bill Gravell, Jr.
Printed Name

Vice President
Title

County Judge
Title

12/9/24
Date

Date

LIST OF ATTACHMENTS

Attachment B - Services to be Provided by Surveyor

Attachment D - Fee Schedule (approved rate schedule)

APPROVED

By Christen Eschberger at 6:11 pm, Dec 11, 2024

ATTACHMENT B

SERVICES PROVIDED BY THE SURVEYOR

SCOPE OF SERVICES AND FEE ESTIMATE CR 255/CR 289 (CR 254 to Ronald Reagan Blvd.)

DETAILED LIMITS OF PROJECT: Walker Texas Surveyors, Inc. (WTS) proposes to provide the following surveying services to Williamson County, Texas

- Above noted ROW project has been completed per SWA #2 to WA#4. This SWA #4 To WA #4 is in addition to Re-Stake 12-15 acquired Parcels for fence construction.

HORIZONTAL and VERTICAL CONTROL

- Walker Texas Surveyors (WTS) will rectify to existing survey control performed previously by WTS. WTS will expand and increase as needed to perform this task.

FIELD SURVEY – PARCEL EXHIBIT SURVEYS

- WTS will reconnect with effected Parcel owners per previous file info to effect re-staking of acquired ROW Parcel. WTS will coordinate with project manager for any access details.
- All property corners needed to accurately establish the New ROW will be located.
- All ROW Corner Monuments will be set per above using Wilco provided 5/8" Iron Rods with 1.5" Aluminum caps set at all PC's, PT's, angle points and at all property line intersections with proposed ROW.
- All additional points on new ROW of subject Parcels will be with 60D Nails every 100' or intervisible distances for effective fence construction.
- WTS will provide project manager minimum of weekly project progress.

TIMELINE

- All tasks within this SWA will be completed by December 31st, 2024

PRODUCTION OF SURVEY DELIVERABLES

- No deliverables are generated as WTS will be using existing Parcel data previously performed.

ATTACHMENT B (Continued)

SERVICES PROVIDED BY THE SURVEYOR

COMPENSATION

The above scope of services will be performed on a time and materials basis according to the contract rates and is estimated at and additional **\$13,685.00** for a total of **\$ 204,070.00** (detailed on the attached Exhibit D, Fee Spreadsheet). The stated budget will not be exceeded without prior written authorization.

Walker Texas Surveyors, Inc.
P. O. Box 324
Cedar Park, TX 78630
512/259-3361

EXHIBIT D

9-Dec-24

[illegible]